

City of Simi Valley Final Report

2019-2020 Pavement Management Program Update

January 25, 2021



Prepared by:



TABLE OF CONTENTS

Executive Summary

- I. Introduction
- II. Methodology
- III. Pavement Condition Index (PCI) / Remaining Service Life (RSL) Report (*PCI Map Included*)
- IV. Budget Analysis Reports
 - A. Budget Needs Report and Work Plan – Five Year
 - B. Average PCI by Annual Funding Chart
 - C. Deferred Maintenance Cost Trend by Annual Funding Chart
 - D. Budget Scenario Cost and Network Summaries
 - E. Annual Work Program–Work Plan (*Map Included*)
- V. Backup Data
 - A. Section Description Inventory Report
 - B. Maintenance Treatment Decision Trees
 - C. Inventory of Applied Maintenance

EXECUTIVE SUMMARY

The City of Simi Valley (City) retained Harris & Associates to develop a turn-key Pavement Management Program (PMP) utilizing the Metropolitan Transportation Commission's (MTC) StreetSaver Online Edition. The PMP serves as a management tool providing an inventory of the City's street network, assessment and rating of pavement condition, records of historical maintenance, cost-effective pavement maintenance strategies, and predication of budget needs.

The PMP uses a pavement condition index (PCI) to establish a baseline for evaluating the pavement condition of one section over another. The PCI values are a function of distress type, distress severity, and distress quantity that are present on the pavement surface using visual inspection. The PCI values have been established to range from 0 to 100, with higher values indicating better pavement conditions. For example, a new pavement with no distresses is assigned a PCI of 100; whereas a street with a PCI of 0 would be considered failed and would be in need of a full reconstruction. The goal of a PMP is to achieve a network pavement condition of what the industry calls Best Management Practices (BMP). This targeted condition represents improving the pavement network to a level where most streets need preventative maintenance treatments such as slurry seals and thin overlays.

The City maintains just over 343 centerline miles of paved streets. The funding for this work comes mostly from grants and general funds. Going forward there will be limited access to these funds and with a need to leverage these dollars to do more with less. The idea is to slow the rate of deterioration of the existing road network using pavement preservation and rehabilitation treatments.

Pavement condition surveys were performed on the City's entire street network of approximately 343 centerline miles (62 miles of major arterials, 16 miles of collectors, and 266 miles of local/residential streets) using a visual distress rating system developed by the Metropolitan Transportation Commission (MTC). Pavement management sections that had maintenance within the last two years (excluding crack sealing and or patch work) were not surveyed as part of this update and the PCI's for those sections were based on maintenance projections by the program.

After the completion of the surveys the City's overall network PCI was a 68 (major arterials average PCI of 68, collectors PCI of 76, and local/residential PCI of 68), which is considered within the "Fair" condition category. Approximately 54 miles of the City's streets were in the "Excellent" condition category, 139 miles in the "Good" condition category, 104 miles in the "Fair" condition category, 46 miles in the "Poor" condition category, and 2 miles in the "Very Poor" condition category. The majority of the low rated streets are local residential streets.

Various rehabilitation and resurfacing methods are available for street maintenance, each with their own benefits and expected service life. To maximize the City's resources, the appropriate treatment must be selected for each street's condition; many of which are described in the PMP report.

Maintenance activities increase the PCI value as they are applied to the street section. The program is dynamic in that each strategy consists of a cyclic series of actions that simulates the pavement's anticipated life cycle. A typical pavement will deteriorate approximately 40% of its life in the first 75% of its lifespan. However, that same pavement, if left untreated, will experience another 40% reduction in overall quality in only the next 12% of its lifespan; effectively deteriorating an equivalent amount in only one-sixth (1/6) the time. As a result of this continued deterioration, the quantity and cost of the maintenance activities needed to rehabilitate the pavement will increase in both scope and costs. In other words, it is not simply “pay today or pay tomorrow”, but rather a “pay today or pay more tomorrow” proposition. The overall pavement maintenance cost is reduced by the timely application of preventative maintenance treatments, such as crack seals, slurry seals and thin overlays, before the subgrade fails and requires a total pavement reconstruction.

The City's current expected annual budget of \$2.5 million is insufficient as spending this much increases the City's backlog from \$58 million to \$130 million at the end of the five year analysis period. The projects and activities are contained in the City's Streets and Roads Program and are financed from a variety of City funds such as general funds, new dwelling fee funds, sanitation and waterworks funds, and Traffic Impact funds. Grants are also provided by federal, state, and county agencies. Based on the program analysis, the City has a current anticipated backlog of \$58 million to bring the pavement condition to BMP or PCI of 80.

Budget scenarios were run to determine the funding levels required to maintain and/or improve the current PCI level and generate a list of street maintenance for the next five (5) years. The PMP analyzes each pavement management section and assigns specific maintenance to maximize the improvement of the entire pavement network. Maintenance treatments are allocated to as many streets as the annual budget will allow.

The City's current pavement funding is insufficient to stabilize the backlog long term. Annually, a number of streets are falling into a more costly treatment category due to lack of funding needed to treat them. It is also important to note that the backlog estimate is limited to improved asphalt streets. It does not take into account the repair needs for concrete streets, unimproved streets, sidewalks, off-street shared-used paths, or other elements of the transportation system. This 2019-20 PMP report uses several funding scenarios to project treatment needs and costs over a 5-year analysis period. To maintain the current PCI of 68 over the next five years, the program recommends spending \$11 million each year. At this rate, however, the backlog still increases from \$58 million to \$96 million.

The City should look into using cost effective treatments where appropriate, such as slurry seals and crack seals and continue to evaluate emerging cost effective techniques like thin-bonded wearing courses and rubberized overlays. All maintenance and rehabilitation work that is done must also be input into StreetSaver program. The program will then bump up the PCI anywhere from 5-15 points for preventative maintenance treatments and will bump up the PCI to 100 for all overlays and reconstructions. The program also allows the user to track the performance of past treatment strategies to determine their effectiveness.

The City should continue to maintain its pavement management program to be eligible for grants and state gas tax funding. All arterials and collector sections should be re-surveyed every two years and all residential sections every five years. The costs for the survey should be included in the annual budget.

In summary, the City's street network has a network PCI rating of 68; which is in the "Fair" condition category. However, 46 miles of streets are rated in the "Poor" condition category, and 2 miles of streets in the "Very Poor" condition category. These sections should be monitored closely as they represent the greatest concern to the City in terms of cost and serviceability. The City's current expected annual budget of \$2.5 million is insufficient as spending this much increases the City's backlog from \$58 million to \$130 million at the end of the 5 year analysis period.

SECTION I **INTRODUCTION**

NEED FOR A PAVEMENT MANAGEMENT PROGRAM

A Pavement Management Program (PMP) assists the City by providing current inspection data used to evaluate current pavement condition. This helps to maintain a City-defined desirable level of pavement performance while optimizing the expenditure of limited fiscal resources. A PMP is also often required to obtain state and federal funds.

Specifically, the PMP provides administrators and maintenance personnel with:

- A current inventory of all public roadways maintained by the City
- The current pavement condition for all public roadways maintained by the City
- A project listing of all pavement needing maintenance, rehabilitation, or replacement
- The most cost effective level of maintenance or repair appropriate at the time of the inspection
- A forecast of budget needs for maintenance, rehabilitation, or replacement of deficient pavement sections for a five (5) year Capital Improvement Program, at various alternative overall condition levels

LIMITS OF STUDY

It must be recognized that this report is limited to the existing street pavement repairs. It does not include existing deficiencies for right-of-way concrete sidewalks, curb & gutter, drainage, trees, bus pads and non-structural improvements such as decorative crosswalks, medians, lighting and street furniture. Costs for these right-of-way repairs and improvements throughout the City would easily exceed the deferred maintenance costs (the cost of crucial maintenance work not performed in a specific year) identified in this report and can be identified and estimated separately in future reports.

The following recommendations generated by the PMP are for planning purposes only. The resulting general recommendations are not intended to replace sound engineering judgment, which should dictate specific needs for an individual project. Maintenance and rehabilitation projects should be based on a combination of the system's recommendations weighed against the City's preferences, budget constraints, and other contributing factors. In addition, further refinements may be warranted from an engineering staff review of the pavement condition. For example, a particular pavement section may require treatment earlier (or later) than the rest of the roads in its localized area.

THE PAVEMENT NETWORK

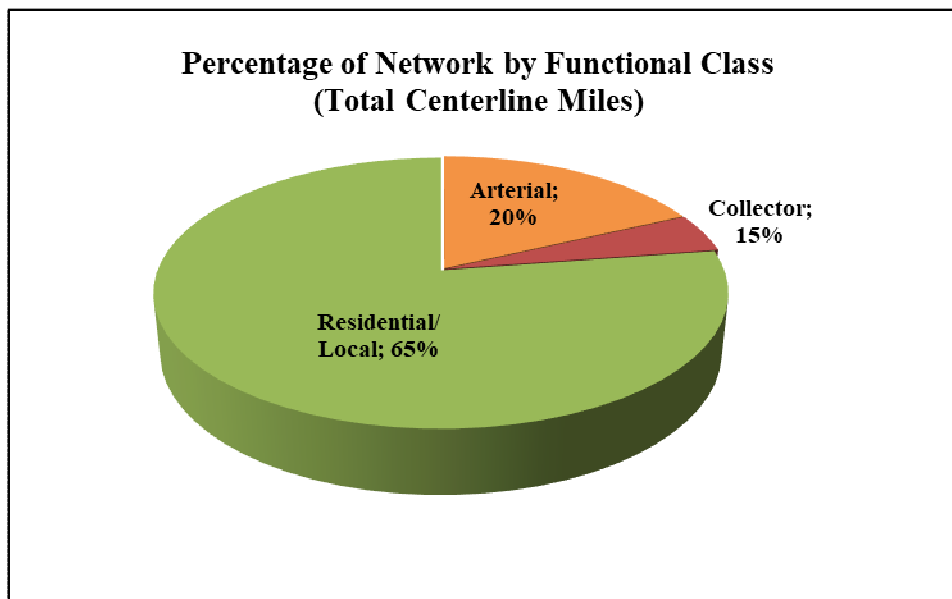
The entire pavement network within the City is composed of approximately 344 miles of paved surfaces and is divided into 1971 pavement management sections. Alleys were excluded from the inspections. To assist in planning maintenance needs, the City's streets were grouped by functional classification (arterial, collector, and residential/local). Table 1 (below) shows the City's pavement mileage by functional class.

Table 1

Pavement Mileage by Functional Class					
Classification	Total Sections	Total Center Line Miles	Total Lane Miles	Percentage of Street Network	PCI
Arterial	204	61.91	232.58	18%	68
Collector	69	15.74	32.74	5%	76
Residential/Local	1698	265.94	542.07	77%	68
Totals	1971	343.59	807.39	100%	68

Figure 1 (below) displays the percentage of each functional class in the overall network.

Figure 1



It is important to consider the overall investment the City has in its pavements. The unit cost for reconstructing a street with a very poor condition category (consisting of moderate base failure repair, removal of existing surface, and pavement overlay to reconstruction) ranges from \$8.89 to \$10.00 per square foot. The cost to reconstruct all streets in the City of Simi Valley (Full replacement of the pavement, base, and structure of the streets) is over \$687 million. The current system reconstruction value (consisting of moderate base failure repair, removal of existing surface, and pavement overlay) by functional class is as follows:

Table 2

Network Reconstruction Value					
Functional Class	Surface Type	Lane Miles	Unit Cost/ Square Foot	Pavement Area (in SF)	Cost to Replace (in millions)
Arterial	AC	12	\$10.00	556,500	\$11,642,000
	AC/AC	221	\$10.00	1,673,700	\$196,507,000
Collector	AC	10	\$8.89	503,050	\$9,231,000
	AC/AC	23	\$8.89	979,100	\$19,640,000
Residential/Local	AC	143	\$8.89	3,304,199	\$115,524,001
	AC/AC	401	\$8.89	3,145,688	\$334,840,001
Grand Total		809		10,162,237	\$687,384,003

Table 2 (above) shows the network reconstruction values sorted by Functional Class and Surface Type. For each combination of Functional Class and Surface Type, the number of Lane Miles, the Unit Cost (sq. ft.), the Pavement Area (sq. ft.), and the Cost to replace (in millions) is reported. The replacement cost is based on the Category V ("Very Poor") treatment cost provided in the Decision Tree for each functional class and surface type combination. Grand totals are provided at the bottom of applicable columns.

CURRENT PAVEMENT CONDITION

A visual survey of approximately 344 miles of the City’s streets was conducted in 2020 to assess the existing surface condition of each individual pavement section. Upon completion of this survey, a Pavement Condition Index (PCI) was determined for each pavement section to reflect the overall pavement condition. Ranging from 0 to 100, a PCI of 0 would correspond to a badly deteriorated pavement with virtually no remaining life and a PCI of 100 would correspond to a new pavement or pavement with no observed distresses.

Table 3 (below) relates PCI ranges to pavement condition definitions and provides a general description for each pavement condition.

Table 3

PCI Breakdown Description		
PCI Range	Condition	Description
90-100	Excellent	Little or no distress.
70-89	Good	Little or no distress, with the exception of utility patches in good condition, or minor to moderate hairline cracks; typically lightly weathered.
50-69	Fair	Light to moderate weathering, light load-related base failure, moderate linear/alligator cracking.
25-40	Poor	Moderate to severe weathering, moderate levels of base failure, moderate to heavy linear/alligator cracking.
0-24	Very Poor	Extensive weathering, moderate to heavy base failure, failed patches, extensive network of moderate to heavy linear/alligator cracking.

The overall condition of Simi Valley’s road network is in the “Fair” condition category with an average PCI of 68. All sections that had maintenance within the last two years of the project start date were excluded and the PCI’s were projected by the program.

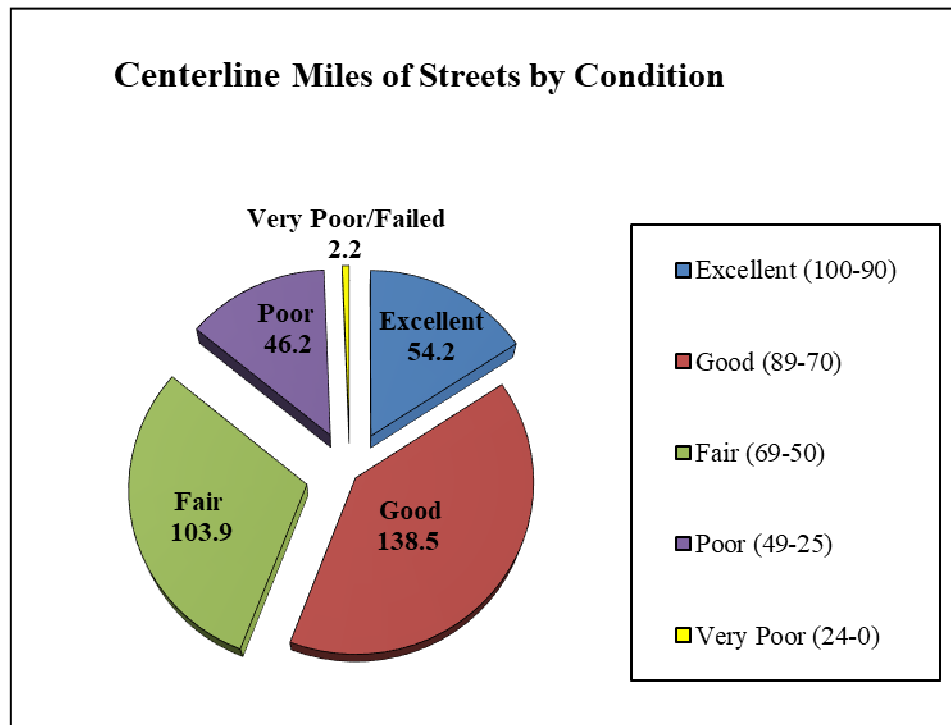
The 2003 MTC State of Repair report states, “Approximately 75 percent of a pavement’s serviceable life has been expended by the time its PCI rating falls to 60.” The City’s average PCI condition value by street classification can be seen in Table 4 (below):

Table 4

PCI By Functional Class	
CLASSIFICATION	2020 PCI
Arterial	68
Collector	76
Residential/Local	68
TOTAL SYSTEM	68

Figure 2 (below) shows the City’s total pavement mileage by condition category:

Figure 2



*Chart does not include alleys

Based on the current analysis, approximately 54 miles of the City's streets are in the "Excellent" condition category, 139 miles are in the "Good" condition category, 104 miles are in the "Fair" condition category, 46 miles are in the "Poor" condition category, and approximately 2 miles are in the "Very Poor" condition category.

MAINTENANCE STRATEGY DEVELOPMENT

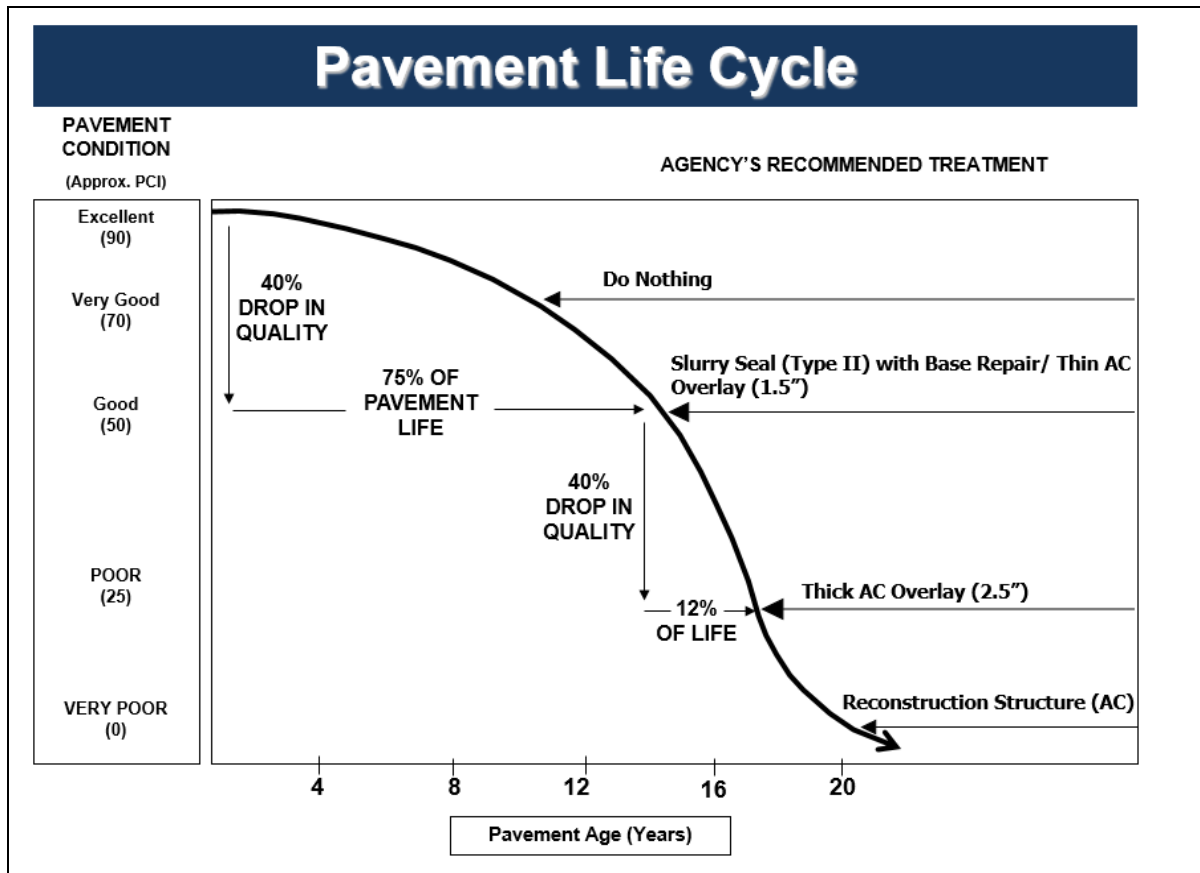
Based on the results of the condition survey and input from the City, pavement maintenance/rehabilitation strategies were developed. A standard agreement at the outset was to identify the City's maintenance work program for the next five (5) years, showing resource alternatives that affect the maintenance backlog and increase the overall condition of the pavement network.

Once the PCI's were calculated for all the PMP sections, budget analyses and workload predictions commenced. Predictions of future pavement performances were based on a pavement deterioration curve developed by MTC. As a pavement ages, the system predicts the PCI of the pavement based on the deterioration curves.

Studies have shown that the life cycle of a pavement falls in a particular pattern over time (See Figure 4 below). Please note that this figure is not to scale. A street's

pavement begins its life in excellent condition and generally remains in excellent condition for a few years without the need of any maintenance. Over time, however, the condition of the street starts to worsen and the rate at which its pavement condition deteriorates will increase dramatically as the street passes the midpoint of its life. As a result of this continued deterioration, the quantity and cost of the maintenance activities needed to rehabilitate the pavement will increase in both scope and costs.

Figure 4



Questions must be asked such as: Will the investment related to a preventive maintenance treatment be offset by the opportunity cost of not doing such a repair? Is the pavement in such a state that it would be better to simply wait until the pavement completely deteriorates before making the repair? The answers (and, indeed, the questions themselves) depend upon the individual pavement section. Figure 4 (above) illustrates the benefit of addressing pavement concerns before the pavement condition reaches a poor or failed state. Maintenance activities increase the PCI value as they are applied to the segment and thus extend the pavements life. By allowing pavements to deteriorate, streets that once might cost \$5.00/SY to crack seal and slurry seal may soon cost \$58.00/SY to overlay or \$90.00/SY to reconstruct. In other words, delays in repairs can result in very large cost increases. It is not simply “pay today or pay

tomorrow” but rather a “pay today or pay more tomorrow” proposition. Overall pavement maintenance costs are greatly reduced by the timely application of crack seals and or slurry/micro seals before the subgrade fails and requires a total pavement reconstruction.

Table 5 (below) describes the condition categories, their equivalent PCI range, and typical prescribed maintenance treatments used by the agency:

Table 5

Agency’s Maintenance Treatments By Condition Category		
Condition	PCI Range	Typical Maintenance Treatment
Excellent	90-100	Do Nothing.
Good	70-89	Do Nothing
Fair	50-69	Slurry Seal (Type II) with Base Repair/ Thin AC Overlay (1.5”)
Poor	25-49	Thick AC Overlay (2.5”)
Very Poor	0-24	Reconstruct Structure

*Table 5 created by Harris & Associates based on feedback from the City.

The maintenance strategy described above was based on PCI scores and the corresponding condition category. Streets with PCI scores 90 and above are considered to be in “Excellent” condition and require no treatment. Streets with PCI scores from 70 to 89 are considered in “Good” condition, but may require cracks seals, a slurry seal, or a thin AC overlay. Streets with scores from 50 to 69 are considered to be in “Fair” condition and may require a slurry seal with base repairs or a thin AC overlay. Streets with scores from 25 to 49 are considered to be in “Poor” condition and generally require a thick overlay. Streets with scores 24 and below are in “Very Poor” condition and are in need of a structure reconstruction (AC).

ANNUAL BUDGET NEEDS PROJECTIONS

The budgeting process was approached with the following in mind: generate a work program for the next five (5) years based upon actual pavement conditions and determine the funding levels required to maintain and/or improve the current level (PCI) of overall condition.

Based on current and projected pavement maintenance needs, annual work program alternatives have been prepared. A detailed work program for the City’s expected annual budget (\$2.5 million) can be found in Section IV-E of this report.

◆ **Budget Analysis**

Based on the treatment strategy described in Table 5 (above) and an inflation rate of 3%, the StreetSaver software generated a five year Budget Needs analysis. The

Budget Needs analysis (See Table 6 below) projects the total budget needed to bring the City’s pavement system to a condition where most pavement sections require only minor preventive maintenance (i.e., PCI = 70 or higher).

Table 6

Budget Needs Analysis				
Year	PCI Treated	Preventative Maintenance	Rehab (\$M)	Total Needs (\$M)
2021	76	\$0	\$58,294,829	\$58,294,829
2022	75	\$0	\$17,039,655	\$17,039,655
2023	78	\$0	\$42,564,939	\$42,564,939
2024	79	\$0	\$31,286,370	\$31,286,370
2025	80	\$0	\$26,127,018	\$26,127,018
Totals	N/A	\$0	\$175,312,811	\$175,312,811

To reach that level of minor preventive maintenance* in five (5) years, the Budget Needs analysis determined a total need of approximately \$175 million for the years 2021-2025. See section IV-A for the Needs - Projected PCI/Cost Summary.

The Budget Needs Average is defined as the cumulative budget needs over the course of the analysis period (\$175 million) divided by the number of years in the analysis period (5 years, 2021-2025). For this study, the Budget Needs Average is \$35 million per year. After the Budget Needs was calculated, Budget Scenarios were run to determine the funding levels required to maintain and/or improve the current PCI level and generate a list of street maintenance for the next five (5) years. The software analyzes each pavement section and picks specific maintenance to maximize the improvement of the entire pavement system. Maintenance treatments are allocated to as many streets as the annual budget will allow. The budget scenarios tested were calculated utilizing a 0% fixed preventative-maintenance-split, 3% interest, and 3% inflation values.

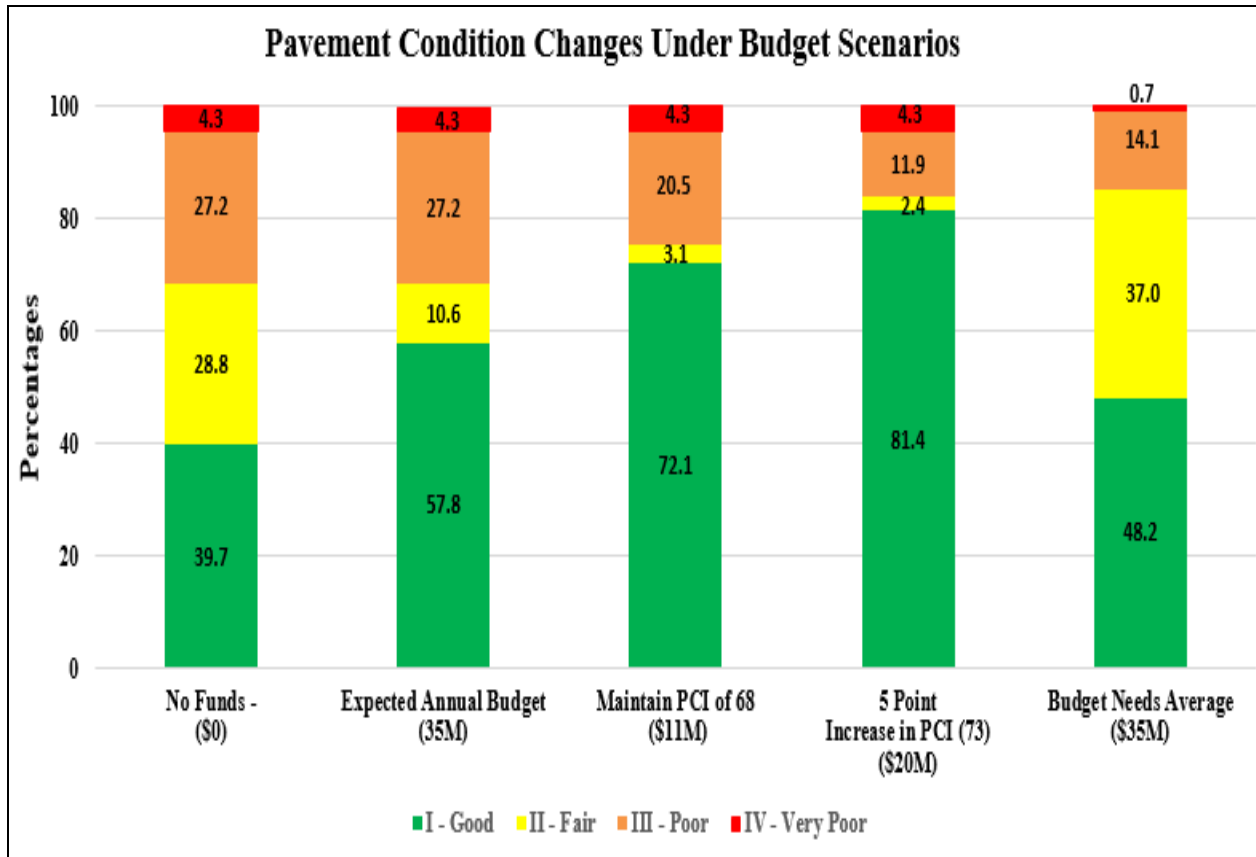
For the City of Simi Valley, the following five annual budget scenarios were generated (*alleys excluded from analysis*):

1. \$0 - No Funds
2. \$2.5M – Expected Annual Budget
3. \$11M - Maintain current PCI (68)
4. \$20M - Five Point Increase in PCI (73)
5. \$35M - Budget Needs Average

Figure 5 (below) contrasts the pavement condition changes under the analyzed budget scenarios. The percentage of the roads in the “Poor” and “Very Poor”

condition categories must be monitored as these represent the greatest liability to the City with regards to expense and serviceability.

Figure 5



The following PCI values reflect the average PCI and deferred maintenance after suggested treatments are applied.

- \$0 - No Funds.
PCI Trend: Decreases from a 68 PCI in 2020 to a 61 PCI in 2025.
Deferred Maintenance Trend: Increases from \$58 million in 2020 to \$138 million in 2025.
- \$2.5M – Expected Annual Budget
PCI Trend: Decreases from a 68 PCI in 2020 to a 63 PCI in 2025.
Deferred Maintenance Trend: Increases from \$58 million in 2020 to \$130 million in 2020.
- \$11M - Maintain PCI of 68
PCI Trend: Maintained at a 68 in 2025.

- Deferred Maintenance Trend:* Increases from \$58 million in 2015 to \$96 million in 2020.
- \$20M - Five Point Increase in PCI (73)
PCI Trend: Increases from a 68 PCI in 2020 to a 73 PCI in 2020.
Deferred Maintenance Trend: Increases from \$58 million in 2020 to \$74 million in 2020.
 - \$35M - Budget Needs Average
PCI Trend: Increases from a 68 PCI in 2020 to an 80 PCI in 2020.
Deferred Maintenance Trend: Decreases from \$58 million in 2015 to \$2 million in 2020.

Scenario charts (Figures 7 and 8) which show the impact of the five budgets on network condition and deferred maintenance backlog over the five (5) year analysis period is shown on the following pages and in Sections IV-B and IV-C. The Cost Summary Reports, which provide information on pavement funding distribution by pavement condition, and the Network Condition Summary Reports, which project pavement condition trends, can be found in Section IV-D.

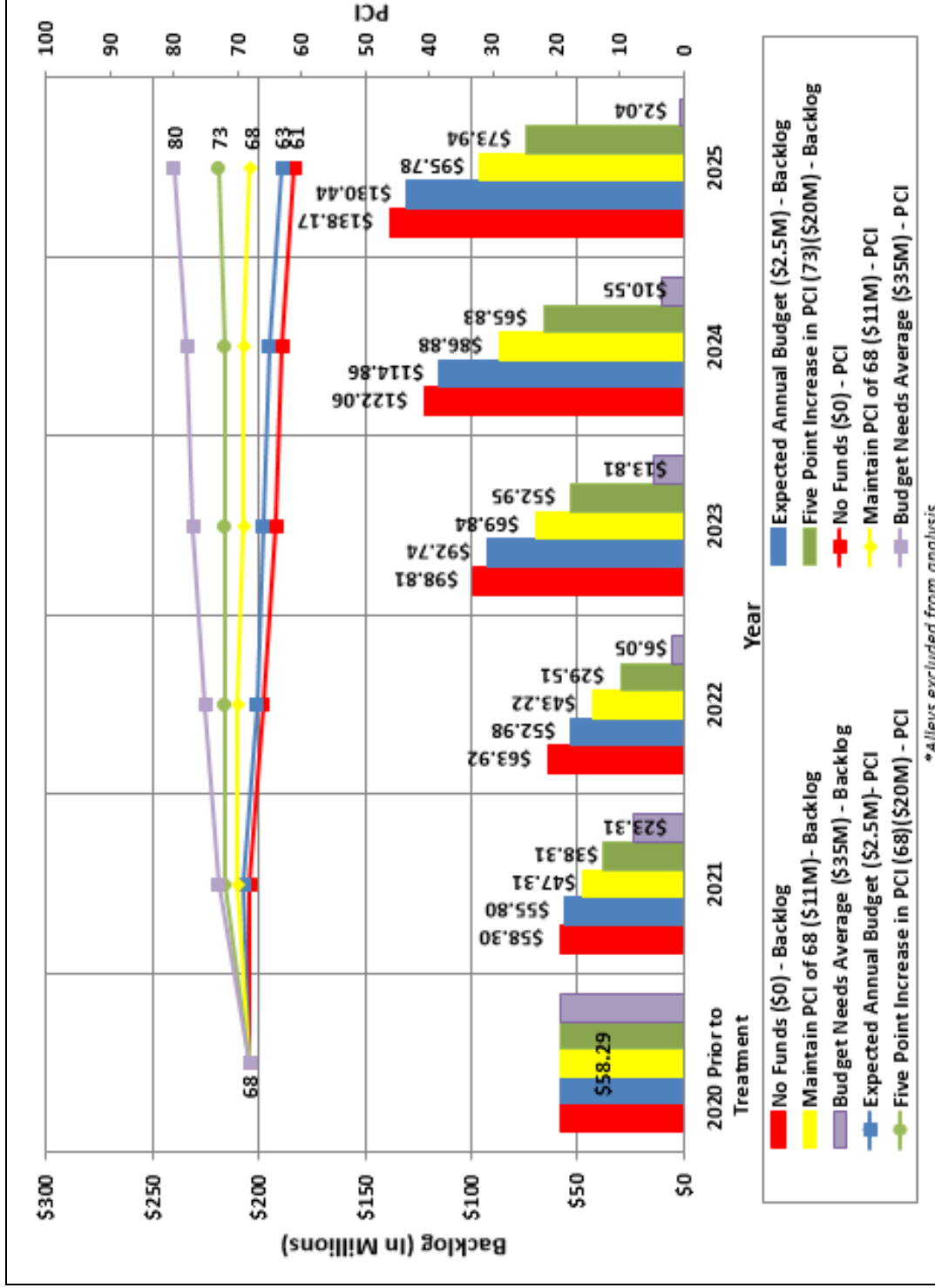
◆ **Budget Analysis Results**

After the MTC PMP software analyzed the pavement system according to the specified annual budgets over a period of five (5) years, trends became evident in the PCI and Deferred Maintenance backlog (the amount of necessary reconstruction and overlays not performed each year due to budget constraints). An increase in deferred maintenance shows that necessary rehabilitation is not being performed. The total deferred maintenance in 2020 before any suggested maintenance was around \$58 million. Figure 6 (below) shows the impacts of the City's overall PCI and backlog for the 5 generated scenarios:

Deferred maintenance consists of pavement maintenance that is needed, but it cannot be performed due to lack of funding. Shrinking budgets have forced many agencies to defer much needed street maintenance. By deferring maintenance, not only does the frequency of complaints about the condition of the network increase, but the cost to repair these streets rises as well. It is cost effective to keep pavement about a certain PCI because the cost to maintain the high PCI is less, than to bring a road section with a low PCI to a high PCI.

** Preventive maintenance is a schedule of planned maintenance actions aimed at the prevention of failure of streets. These actions are designed to detect, preclude, or mitigate degradation of a street section. The goal of a preventive maintenance approach is to minimize degradation and thus sustain or extend the useful life of the street.*

Figure 6



*Alleys excluded from analysis

Program Budget Options

Based on the analysis results from the StreetSaver program, it would cost the City an average of approximately \$35M per year for the street network to reach an optimal level where only preventative maintenance is required. This budget, however, is most likely not feasible for the Agency. Another option would be to raise the annual budget to a minimum of \$13M per year. Spending \$13M would increase the PCI from 68 in 2020 to 69 in year 2025 while slowing the increase in the deferred maintenance backlog.

The City should utilize cost effective treatments where appropriate, such as slurry seals and crack seals and continue to evaluate emerging cost effective techniques like rubberized chip seals, thin-bonded wearing courses and rubberized overlays. Maintenance and rehabilitation performed annually must also be recorded in the MTC PMP software. The software allows the City to track the performance of past treatment strategies to determine their effectiveness.

Harris & Associates commends the City for its active participation in the pavement management program and also recommends that the City continue to maintain its pavement management program to be eligible for grants and state gas tax funding. All arterials and collector routes should be re-inspected every two years and all residential streets every four years. For planning purpose, it is recommended for the City of Simi Valley to inspect all major streets (arterials and collectors) plus 50% of the residential/local streets every other year (starting fall of 2021). The costs for the re-inspection should be included in the annual pavement management budget.

The City should also perform annual database updates that include:

- Review and update decision tree (maintenance activities and unit costs)
- Consider establishing districts within City limits for maintenance planning and utilizing the StreetSaver user defined fields within the section description
- Update the road network when streets are annexed or newly constructed
- Enter in Maintenance and Rehabilitation activities.

Simi Valley's overall street system is currently in the range of MTC's "Fair" condition category. To help maintain and improve the current condition, certain projects have been recommended within the context of this program. Annual work programs for the expected annual budgets can be found in Section IV-E. The report provides detailed listings of suggested maintenance projects for Simi Valley based on the overall PMP suggested needs funding and base annual budgets. The report also provides a first step in identifying sections to be repaired under Simi Valley's annual work programs.

The City should update its Finance Department with any changes or adjustments that have been made to the road network and subsystems (roads assets and

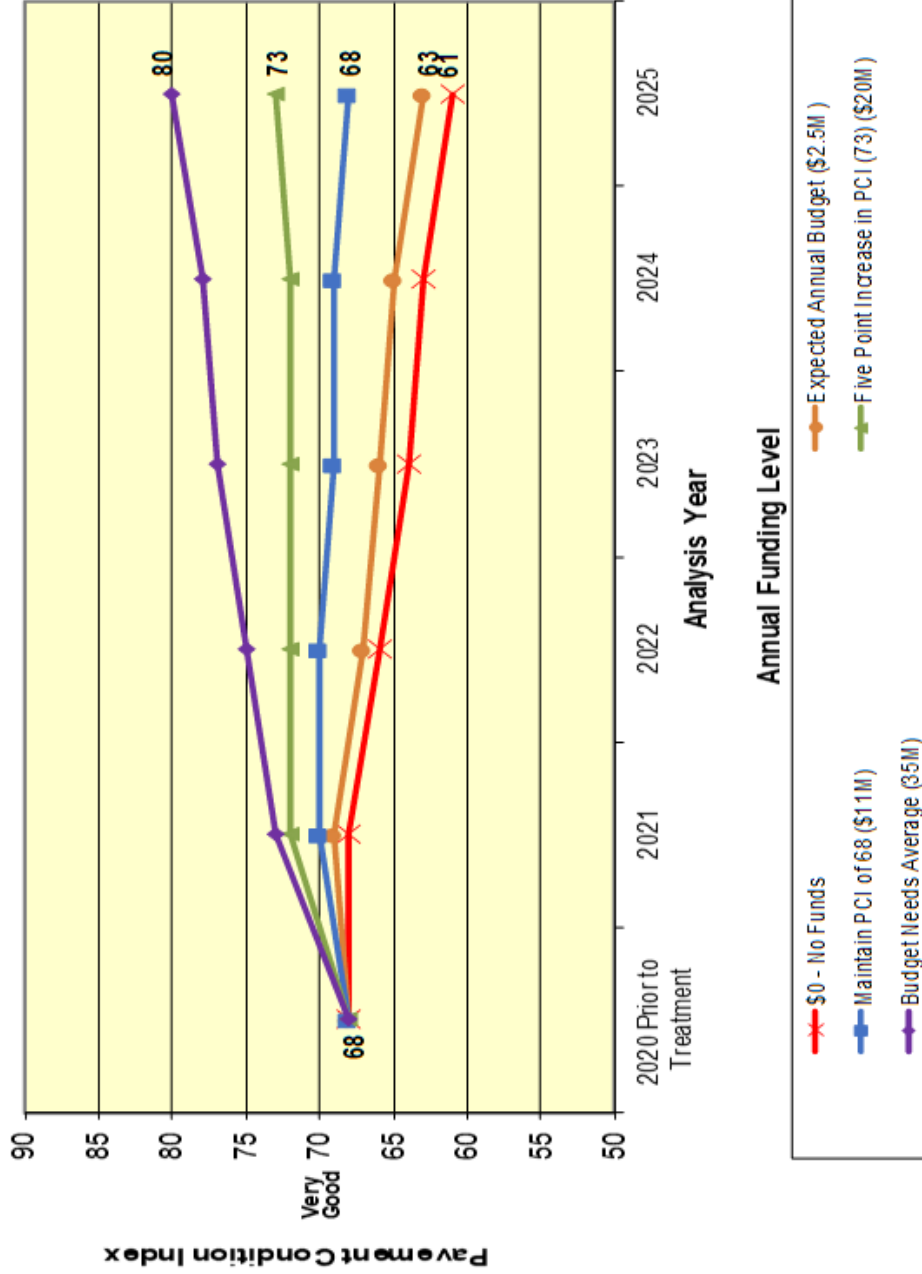
pavement subsystems that have been acquired through annexation, deletion, etc.) for GASB-34 compliance.

The City should continue utilizing the StreetSaver Online GIS module or in-house GIS to better manage roads within City limits. GIS technology is very useful to spatially view tabular reports that are derived from the pavement management system; such as scenarios, identification of maintenance and rehabilitation, planning, maintenance and rehabilitation history, pavement condition index, etc.

Although these project listings are recommendations generated by the PMP, they are for planning purposes only and are not intended to replace sound engineering judgment. Final project recommendations should be weighed against the actual approach the City wishes to utilize in scheduling the workloads for contracting purposes. Once a street section is identified for repair, a closer site inspection and detailed project repair scope is required.

Figure 7

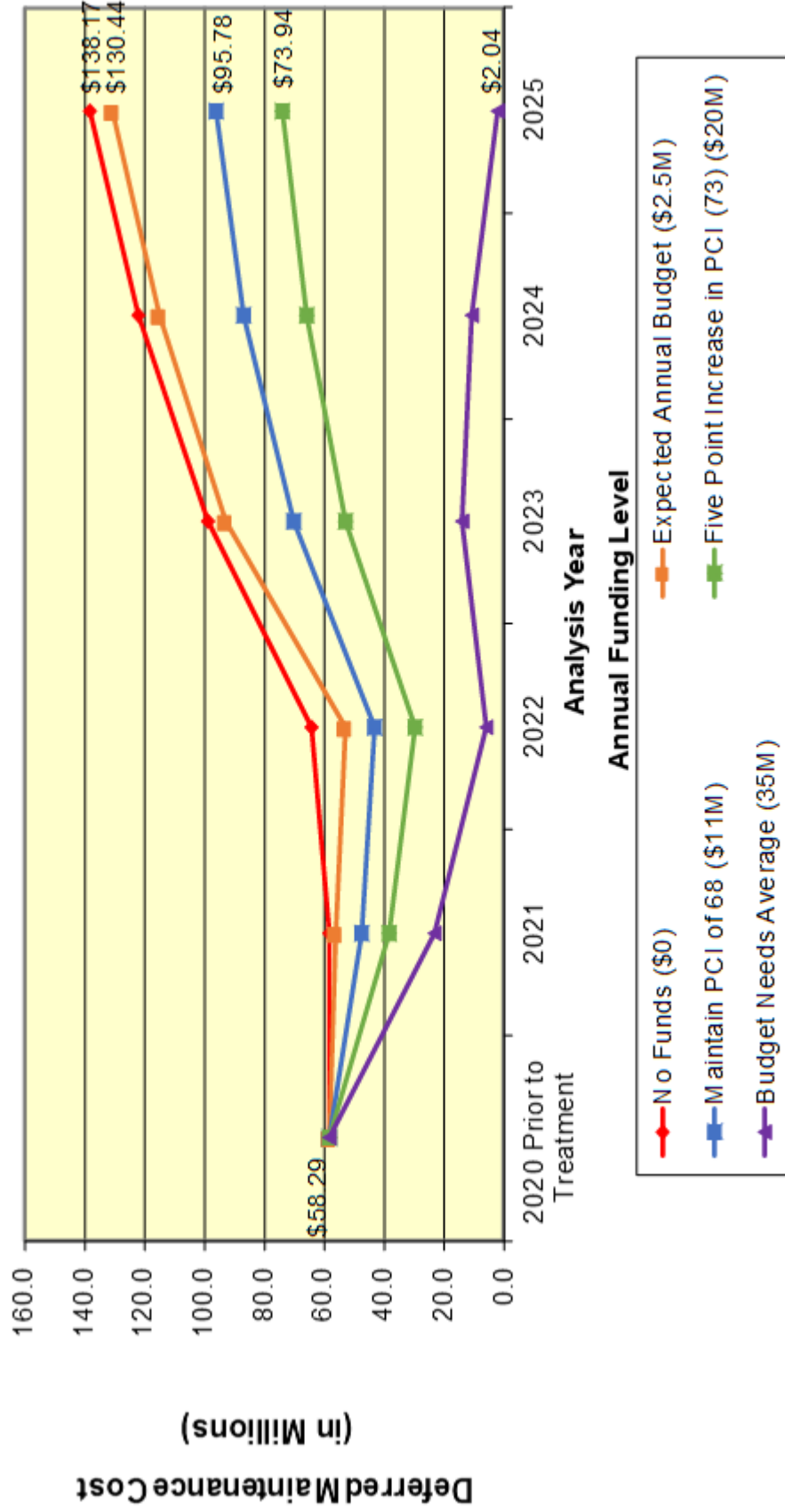
Pavement Condition Index by Annual Funding Level



*Alleys excluded from analysis

Figure 8

Deferred Maintenance Cost by Annual Funding Level



*Alleys excluded from analysis

SECTION II

METHODOLOGY

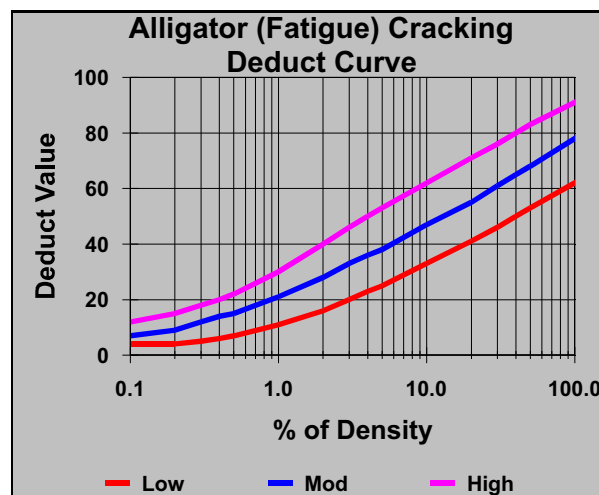
The following section provides a description of the methodology and rationale utilized in determining the recommended actions identified in this report.

Field Survey

For this update, approximately 344 miles of paved streets in Simi Valley were surveyed. Sections that received maintenance within the last two years from the project start date were excluded from being surveyed. Data, including distress types and quantities, section length and width, etc. were collected for all surveyed sections. Using a combination of a GIS street centerline map and MTC's Mobile Rater to collect field information, a field crew visually surveyed each of these PMP sections. Data was categorized by street and "pavement" section. Pavement section limits were identified by determining the logical maintenance practices that would apply to each street and may vary from street to street, i.e. intersection to intersection, change in pavement width, drainage conditions, crown of the roadway, etc. All of the survey data was entered into the MTC pavement management software (Streetsaver® Online Version 9.0).

After the distress data was input into the StreetSaver program, a distress rating was calculated for each section. The distress rating is calculated using MTC developed algorithms. The algorithm assigns each pavement section a score of 100 then deducts point values based on the pavement distresses found within the section weighted by the quantity of each distress. The algorithm assigns deduct values based on the severity and the density of each distress. Figure 9 (below) is an example of the alligator cracking distress deduct curve:

Figure 9



The algorithm weighs the total deduct value within a section and calculates a total distress rating between 0 (failed) and 100 (excellent).

The PCI is an overall measure of the condition of the road surface based on a scale of zero (0) (failed) to one hundred (100) (excellent). Table 7 relates PCI ranges to general pavement condition definitions.

PCI Ranges
Table 7

<u>PCI RANGE</u>	<u>CONDITION</u>
90 - 100	Excellent
70 - 89	Good
50 - 69	Fair
25 - 49	Poor
0 - 24	Very Poor/Failed

The summary of all street condition data and the representative PCI's is located in the Pavement Condition Index Report in Section III.

Once the PCI has been established for a pavement section, budget analyses and workload predictions commenced. Predictions of future pavement performance are based on a pavement deterioration curve developed by MTC. As a pavement ages, the system predicts the PCI of the pavement based on the deterioration curve.

MAINTENANCE STRATEGY ASSIGNMENTS

The PCI is used by the system to schedule maintenance activities for each pavement section. The MTC PMP software recommends a specific maintenance activity based on the PCI and budget constraints. Harris & Associates and the City have selected a series of maintenance activities to apply to the pavement network. The unit costs for each maintenance activity account for various construction costs including labor materials, 15% for design, 10% for construction inspection and 10% for contingency. Definitions of each maintenance activity per category are defined as follows:

1. Slurry Seals w/ Base Repairs - A surface treatment generally utilized to provide new wearing surfaces and prevent water penetration of the pavement surface, thereby extending pavement life.

Slurry seals are surface treatments applied to pavements with minimal surface distress to provide new wearing surfaces and extend pavement life. A slurry seal generally consists of a mixture of conventional or latex-modified emulsified asphalt, well-graded fine aggregate, mineral filler and water. It is placed over the existing pavement surface and is typically applied at five (5) year intervals.

2. Overlays - The application of treatments that are more cost-effective alternatives to reconstruction of the entire pavement surfaces, but provide the required structural support.

An asphalt layer is placed over the existing pavement surface. Cold planing is typically performed prior to the overlay to provide a level surface for the overlay, reduce excessive crowning, and assure alignment with existing gutter line. This typically includes base repair and crack sealing prior to the application of an overlay. This treatment provides a new wearing surface and increased structural strength to the pavement section. An overlay is typically designed for a ten to fifteen (10-15) year life.

3. Reconstruction – The removal and replacement of either the pavement surface only or both the pavement and base.

When the pavement surface is severely distressed and has reached the end of its service life, reconstruction methods are recommended. Some of these methods include Full Depth Reclamation (FDR) in which the old asphalt and base materials are pulverized, mixed with cement and water, and compacted to produce a strong, durable base for either an asphalt or concrete surface. Cold in Place Recycling is another method used in which two to five inches of the current street surface are pulverized down to a specific aggregate size, mixed with a rejuvenating asphalt emulsion, and then reused to pave that same street. After a reconstruction, the pavement section is considered new with a full life extension (typically 28 years).

MAINTENANCE DECISIONS

Once the City selected the appropriate maintenance activities and unit cost used by the jurisdiction, the “Maintenance Decision Tree” (a Streetsaver phrase that list all the treatments and corresponding unit costs, found in Section V) was updated. This decision tree assigns appropriate treatments by the specific needs of the streets.

The decision tree lists costs associated with treatments on specific types of pavement according to the jurisdiction. StreetSaver® uses a decision tree to model the decision-making process that agencies follow to select a maintenance or rehabilitation strategy. The decision tree contains "branches" for each functional classification, surface type, and condition category. Jurisdictions can outline their M&R strategy, choosing a treatment for each branch.

Once the decisions were set within the system, budgets and work assignments were generated for each work program on an annual basis. Using the MTC recommended pavement deterioration curve for each pavement surface type and functional class, both current and future work requirements for each pavement section within the City were determined.

PAVEMENT MANAGEMENT PROGRAM REPORTS

This report contains a comprehensive assemblage of pavement management reports ranging from summary reports to annual maintenance and rehabilitation schedules. These reports represent reasonable projections of pavement maintenance needs and performance based on visual condition assessments, unit cost estimates, and pavement deterioration models.

It is important to note that pavement section dimensions and surface area, along with the action and repair costs (as presented in the reports), are accurate within tolerable limits to general project costs on average. This is noteworthy due to the "implied" accuracy of reporting length and width to the nearest foot, surface area to the nearest square foot, and action and repair unit costs and project estimates to the nearest penny and dollar, respectively, which will vary with each project.

SYSTEM MAINTENANCE

It is recommended that the City continue developing annual maintenance plans while also working towards reducing the City's present backlog of rehabilitation projects.

In order to ensure that report outputs are accurate and credible, it is essential that the integrity of all data files be maintained. This will require performing all necessary updates when changes are made to scheduling scenarios, unit cost information, historical data, etc. In addition, the entire pavement network will have to be re-inventoried at regular intervals, as noted earlier in this report. This will not only allow work to be scheduled based on the most current condition data available, but it will also provide City personnel with a means to monitor actual rates of pavement deterioration.

SECTION III

**PAVEMENT CONDITION INDEX (PCI) REPORT / REMAINING SERVICE
LIFE (RSL) REPORT (*PCI MAP INCLUDED*)**

Section PCI Listing Report

This report lists the Pavement Condition Index (PCI) for each pavement management section.

Street Name:	Street Name
Street ID:	Street Identifier - 6 characters
Section ID:	Section Identifier – 6 characters
From:	Beginning of Section
To:	End of Section
Length:	Length of Section (LF)
Width:	Width of Section (LF)
Functional Class:	Type of Functional Class for Section
Surface Type:	Type of surface for Section
PCI:	Pavement Condition Index (PCI) number at time of calculation
PCI Date:	Date of Inspection or PCI calculation

Street ID	Section ID	Street Name	From	To	Length	Width	Area	Functional Class	Surface Type	Current PCI	Remaining Life
ABBECT	10	Abbeywood Court	Darby	N. End	575	36	20,700	R - Residential/Local	O - AC/AC	47	9.1
ABILST	10	Abilene Street	Hempstead	Texas	1,320	37	48,840	R - Residential/Local	O - AC/AC	80	35.17
ABLECR	10	Able Circle	Kearney	S. End	190	37	7,030	R - Residential/Local	O - AC/AC	95	38.17
ABRAST	10	Abraham Street	Ysrella	Morley	1,300	33	42,900	R - Residential/Local	O - AC/AC	33	2.94
ACADST	10	Acadia Street	Barnes St.	Royal Ave.	1,064	36	38,304	R - Residential/Local	O - AC/AC	55	13.69
ACADST	20	Acadia Street	Royal Ave.	Shenandoah Ave.	273	36	9,828	R - Residential/Local	O - AC/AC	93	37.6
ACAPAV	10	Acapulco Ave.	Royal	Cozumel	1,374	33	45,342	R - Residential/Local	O - AC/AC	85	41.67
ACAPAV	20	Acapulco Ave.	Cozumel	S. End	660	33	21,780	R - Residential/Local	O - AC/AC	84	32.57
ACAPAV	30	Acapulco Ave.	Royal	Emeric	1,000	37	37,000	R - Residential/Local	O - AC/AC	85	41.67
ACAPCT	10	Acapulco Court	Acapulco	End	125	37	4,625	R - Residential/Local	O - AC/AC	85	41.67
ACORCT	10	Acorn Court	Hietter	E. End	317	32	10,144	R - Residential/Local	O - AC/AC	90	36.34
ACTOCT	10	Acton Court	Marvel	E. End	450	29	13,050	R - Residential/Local	O - AC/AC	31	2.28
ADAMRD	10	Adam Road	Tapo	W. End	2,585	32	82,720	R - Residential/Local	O - AC/AC	36	3.9
ADAMRD	20	Adam Road	Tapo	Kadota	2,640	32	84,480	R - Residential/Local	O - AC/AC	50	10.61
ADIRCT	10	Adirondack Court	Fresh Meadows	N. End	717	32	22,944	R - Residential/Local	A - AC	94	33.62
AGATCT	10	Agate Court	Easy St.	N. End	1,460	45	65,700	R - Residential/Local	O - AC/AC	50	10.62
AGNEST	10	Agnew Street	First	Cordero	4,586	40	183,440	R - Residential/Local	O - AC/AC	68	23.4
AHARST	10	Ahart Street	Agnew	Cordero	3,705	40	148,200	R - Residential/Local	O - AC/AC	65	20.72
ALWAY	10	Al Way	W End	Love	400	33	13,200	R - Residential/Local	O - AC/AC	64	20.56
ALAMST	10	Alamo Street	Yosemite	Stearns	3,162	63	199,206	A - Arterial	O - AC/AC	92	28.82
ALAMST	20	Alamo Street	Stearns	Texas	1,879	63	118,377	A - Arterial	O - AC/AC	92	28.82
ALAMST	30	Alamo Street	Texas	Kadota	821	63	51,723	A - Arterial	O - AC/AC	79	21.83
ALAMST	40	Alamo Street	Kadota	El Paso	1,240	63	78,120	A - Arterial	O - AC/AC	80	23.38
ALAMST	50	Alamo Street	El Paso	Tapo	1,380	63	86,940	A - Arterial	O - AC/AC	81	24.2
ALAMST	60	Alamo Street	Tapo	Tapo Canyon	2,650	63	166,950	A - Arterial	O - AC/AC	80	22.63
ALAMST	70	Alamo Street	Tapo Canyon	Lemon	2,680	63	168,840	A - Arterial	O - AC/AC	79	22.54
ALAMST	80	Alamo Street	Lemon	Sequoia	1,320	63	83,160	A - Arterial	O - AC/AC	77	20.59
ALAMST	90	Alamo Street	Sequoia	Reservoir	2,550	63	160,650	A - Arterial	O - AC/AC	72	17.5
ALAMST	91	Alamo Street	Reservoir	Sycamore	1,410	63	88,830	A - Arterial	O - AC/AC	72	17.5
ALAMST	92	Alamo Street	Sycamore	Gage	3,020	63	190,260	A - Arterial	O - AC/AC	79	22.54
ALAMST	93	Alamo Street	Gage	Erringer	2,400	63	151,200	A - Arterial	O - AC/AC	49	6.85
ALCOST	10	Alcove Street	Circle Knoll	Granite Hills	110	33	3,630	R - Residential/Local	A - AC	82	27.39
ALDEST	10	Alden Street	Phyllis	Goldin	2,072	37	76,664	R - Residential/Local	O - AC/AC	48	9.91

Street ID	Section ID	Street Name	From	To	Length	Width	Area	Functional Class	Surface Type	Current PCI	Remaining Life
ALEXST	10	Alexander St.	Agnew	Cordero	3,960	40	158,400	R - Residential/Local	O - AC/AC	59	16.06
ALEXST	20	Alexander St.	Cordero	Marvel	175	33	5,775	R - Residential/Local	O - AC/AC	15	0
ALLECT	10	Allegro Court	CircleKnoll	End	260	33	8,580	R - Residential/Local	A - AC	51	10.26
ALLVCT	10	Allenvale Court	Warrendale	End	207	33	6,831	R - Residential/Local	A - AC	78	24.57
ALLEY	10	Alley 1 - N/California	4th	5th	300	20	6,000	R - Residential/Local	A - AC	81	27.08
ALLEY	95	Alley 14	Tapo	Buyers	900	20	18,000	R - Residential/Local	A - AC	73	21.89
ALMACT	10	Almaden Court	Penngrove	End	352	29	10,208	R - Residential/Local	O - AC/AC	52	11.7
ALMAST	10	Almar Street	Alscot	Kuehner	1,056	37	39,072	R - Residential/Local	O - AC/AC	85	40.62
ALMOLN	10	Almond Lane	WHITE BARK LANE	N. END (CULDESAC)	1,512	28	42,336	R - Residential/Local	A - AC	95	33.84
ALTRCT	10	Almond Tree Court	Trabuco Oak	End	280	33	9,240	R - Residential/Local	A - AC	93	33.46
ALPIST	10	Alpine Street	Tapo	Fig	2,165	37	80,105	R - Residential/Local	O - AC/AC	69	22.53
ALSCAV	10	Alscot Ave.	L.A. Ave.	Keystone	2,660	37	98,420	C - Collector	O - AC/AC	83	27.19
ALSCAV	20	Alscot Avenue	L.A. Ave.	Cynthia	722	37	26,714	C - Collector	O - AC/AC	93	29.57
ALMIST	10	Alta Mira Street	Laguna	Daffodil	232	37	8,584	R - Residential/Local	A - AC	77	28.67
ALTAST	10	Alta Street	Stearns	W. End	1,950	26	50,700	R - Residential/Local	O - AC/AC	85	33.26
ALTAST	20	Alta Street	Stearns	Titania	285	33	9,405	R - Residential/Local	A - AC	71	23.31
ALVACR	10	Alva Circle	Morley	End	400	33	13,200	R - Residential/Local	O - AC/AC	45	8.55
ALVIST	10	Alviso Street	Callahan Ave.	Marvel Ave.	1,609	37	59,533	R - Residential/Local	O - AC/AC	41	6.39
AMARAV	10	Amarillo Avenue	FortWorth	Kadota	1,330	30	39,900	R - Residential/Local	O - AC/AC	69	23.59
AMARAV	20	Amarillo Avenue	Kadota	Walnut	1,310	30	39,300	R - Residential/Local	O - AC/AC	68	22.65
AMARAV	30	Amarillo Avenue	Walnut	Hempstead	1,155	30	34,650	R - Residential/Local	O - AC/AC	76	30.05
AMAYAV	10	Amaryllis Avenue	Alta Mira	Carnation	330	33	10,890	R - Residential/Local	A - AC	61	15.29
AMGRCT	10	Amber Grove Court	Jasmine Glen	E. End	234	32	7,488	R - Residential/Local	O - AC/AC	93	37.69
AMBEPL	10	Amberly Place	Birchfield	End	250	29	7,250	R - Residential/Local	O - AC/AC	56	12.91
AMONCR	10	Amondo Circle	Meralda	E. End	600	29	17,400	R - Residential/Local	O - AC/AC	54	13.2
ANASAV	10	Anastasia Avenue	L.A. Ave.	Alscot	1,302	37	48,174	R - Residential/Local	O - AC/AC	80	32.28
ANCHAV	10	Anchorage Avenue	Yukon	Ave. Simi	880	37	32,560	R - Residential/Local	O - AC/AC	41	6.12
ANCHAV	20	Anchorage Avenue	Ave. Simi	N. End	574	37	21,238	R - Residential/Local	O - AC/AC	68	20.77
ANDEST	10	Anderson Street	Caldwell	Cordero	2,300	40	92,000	R - Residential/Local	O - AC/AC	57	14.68
ANDRCR	10	Andrea Circle	Morley	End	400	33	13,200	R - Residential/Local	O - AC/AC	46	9.09
ANGECR	10	Angel Circle	Placerita	N. End	277	29	8,033	R - Residential/Local	O - AC/AC	93	37.76
ANGEST	10	Angela Street	Heather St.	Wisteria St.	753	33	24,849	R - Residential/Local	O - AC/AC	39	5.66
ANGEST	20	Angela Street	Wisteria St.	Clover St.	753	33	24,849	R - Residential/Local	O - AC/AC	38	5.21

Street ID	Section ID	Street Name	From	To	Length	Width	Area	Functional Class	Surface Type	Current PCI	Remaining Life
ANGEST	30	Angela Street	Rebecca St.	Vanessa St.	580	33	19,140	R - Residential/Local	O - AC/AC	67	21.74
ANGEST	40	Angela Street	Vanessa St.	Winifred St.	1,134	33	37,422	R - Residential/Local	O - AC/AC	69	23.59
ANGUAV	10	Angus Avenue	L.A.	Runway	576	37	21,312	R - Residential/Local	O - AC/AC	93	37.73
ANSOST	10	Anson Street	Ettin	Tuttle	1,208	37	44,696	R - Residential/Local	O - AC/AC	33	3.09
ANTIST	10	Antioch Street	Tracy	Hietter	739	40	29,560	R - Residential/Local	O - AC/AC	77	27.67
APOLCT	10	Apollo Court	Aristotle	End	250	33	8,250	R - Residential/Local	O - AC/AC	30	1.82
APPLCT	10	Apple Court	ALMOND LANE	W. END (CULDESAC)	255	33	8,415	R - Residential/Local	A - AC	95	33.84
APPLRD	10	Appleton Road	Fitzgerald	Royal	1,255	37	46,435	R - Residential/Local	O - AC/AC	51	10.97
APPLRD	20	Appleton Road	Royal	Galindo	205	37	7,585	R - Residential/Local	O - AC/AC	52	11.55
APPLRD	30	Appleton Road	Fitzgerald	Watson	1,540	37	56,980	R - Residential/Local	A - AC	54	11.39
APPLRD	40	Appleton Road	Watson	459	2,015	37	74,555	R - Residential/Local	A - AC	54	11.39
APPLRD	50	Appleton Road	459	End	1,245	37	46,065	R - Residential/Local	O - AC/AC	93	37.69
APRIRD	10	Apricot Road	Fig	Tapo	1,785	36	64,260	R - Residential/Local	O - AC/AC	54	12.77
APRIRD	20	Apricot Road	Tapo St.	895' W/O Tapo St.	895	36	32,220	R - Residential/Local	O - AC/AC	29	1.45
APRIRD	30	Apricot Road	895' W/O Tapo St.	W End	1,555	23	35,765	R - Residential/Local	O - AC/AC	54	12.77
AQUECT	10	Aqueduct Ct	Sinaloa	End	412	33	13,596	R - Residential/Local	A - AC	27	0.65
ARABST	10	Arabian Street	Crocker	Blaze	520	37	19,240	R - Residential/Local	O - AC/AC	85	38.42
ARABST	20	Arabian Street	Blaze	Buckskin	650	37	24,050	R - Residential/Local	A - AC	69	19.59
ARCAST	10	Arcane Street	First	Parkhurst	1,438	37	53,206	C - Collector	O - AC/AC	62	12.92
ARCAST	20	Arcane Street	Parkhurst	Hudspeth	1,368	37	50,616	C - Collector	O - AC/AC	71	16.81
ARCAST	30	Arcane Street	Hudspeth	Gibson	1,306	37	48,322	C - Collector	O - AC/AC	70	16.12
ARCAST	40	Arcane Street	Gibson	Erringer	1,196	37	44,252	C - Collector	O - AC/AC	69	15.46
ARCAST	50	Arcane Street	Erringer	Royal	1,170	37	43,290	C - Collector	O - AC/AC	81	23.86
ARDEAV	10	Ardenwood Avenue	Kuehner	S. End	2,570	37	95,090	R - Residential/Local	O - AC/AC	82	33.89
ARDECT	10	Ardenwood Court	Ardenwood	N. End	146	37	5,402	R - Residential/Local	O - AC/AC	73	23.47
ARENCT	10	Arenas Court	Ave. Simi	N. End	211	36	7,596	R - Residential/Local	O - AC/AC	69	21.81
ARIELN	10	Arielle Lane	Muirfield	Covington	1,925	33	63,525	C - Collector	A - AC	77	14.51
ARISST	10	Aristotle Street	Sinaloa	Socrates	950	40	38,000	R - Residential/Local	O - AC/AC	35	3.81
ARISST	20	Aristotle Street	Socrates	Electra	1,430	40	57,200	R - Residential/Local	O - AC/AC	60	16.67
ARISST	30	Aristotle Street	Electra	Madera	800	40	32,000	R - Residential/Local	O - AC/AC	33	2.94
ARLECT	10	Arlene Court	Fallon	End	200	33	6,600	R - Residential/Local	O - AC/AC	54	12.75
ARLIIV	10	Arlington Avenue	Ave. Simi	Township	1,120	37	41,440	R - Residential/Local	O - AC/AC	68	20.77
ARVACT	10	Arvada Court	Cliff Hollow	End	403	33	13,299	R - Residential/Local	A - AC	73	24.93

Street ID	Section ID	Street Name	From	To	Length	Width	Area	Functional Class	Surface Type	Current PCI	Remaining Life
ASHFST	10	Ashford Street	Dusan	College	875	37	32,375	R - Residential/Local	O - AC/AC	93	37.7
ASHLAV	10	Ashland Avenue	1st	5th	1,420	40	56,800	R - Residential/Local	A - AC	75	22.94
ASHLDR	10	Ashley Drive	Fourth	E. End	510	33	16,830	R - Residential/Local	O - AC/AC	92	36.97
ASIACT	10	Asia Court	Arielle	End	125	33	4,125	R - Residential/Local	A - AC	78	28.38
ASPEST	10	Aspen Street	Sequoia Avenue	White Bark Lane	1,779	36	64,044	R - Residential/Local	A - AC	95	33.84
ASTODR	10	Astorian Drive	Peter	Arielle	985	33	32,505	R - Residential/Local	A - AC	77	27.5
ATHEAV	10	Athens Avenue	Ulysses	Aristotle	1,584	40	63,360	R - Residential/Local	O - AC/AC	39	5.51
ATHRCT	10	Atherton Court	Pinewood	N. End	252	33	8,316	R - Residential/Local	O - AC/AC	55	13.55
ATHWAV	10	Atherwood Avenue	Chesterton	Alamo	1,266	37	46,842	C - Collector	O - AC/AC	70	17.04
ATWAAV	10	Atwater Avenue	Copley	Hilldale	792	36	28,512	R - Residential/Local	O - AC/AC	48	10.39
AUBUCT	10	Auburn Court	Ave. Simi	N. End	500	33	16,500	R - Residential/Local	O - AC/AC	73	29.07
AUREST	10	Aurelia Street	Colleen	Stow	2,059	40	82,360	R - Residential/Local	O - AC/AC	73	22.65
AUSTAV	10	Austin Avenue	FortWorth	Kadota	1,060	33	34,980	R - Residential/Local	O - AC/AC	74	28.87
AUSTAV	20	Austin Avenue	Kadota	Walnut	1,290	33	42,570	R - Residential/Local	O - AC/AC	76	30.05
AUSTAV	30	Austin Avenue	Walnut	Hempstead	1,400	33	46,200	R - Residential/Local	O - AC/AC	70	24.57
AUTUPL	10	Autumn Place	Cliffwood	End	830	33	27,390	R - Residential/Local	A - AC	69	21.37
AUTBPL	10	Autumbreeze Place	Stargaze	End	400	33	13,200	R - Residential/Local	A - AC	79	25.7
AVENPL	10	Avenida Placida	Nelda	S. End	450	29	13,050	R - Residential/Local	O - AC/AC	77	27.71
AVENRE	10	Avenida Refugio	Nelda	S. End	575	29	16,675	R - Residential/Local	O - AC/AC	77	27.71
AVENSI	10	Avenida Simi	Granville	Springfield	1,405	37	51,985	R - Residential/Local	O - AC/AC	31	2.26
AVENSI	20	Avenida Simi	Springfield	Tapo Canyon	1,000	37	37,000	R - Residential/Local	O - AC/AC	52	12.03
AVENSI	30	Avenida Simi	Tapo Canyon	Rockgate	1,270	37	46,990	R - Residential/Local	O - AC/AC	65	20.93
AVENSI	40	Avenida Simi	Rockgate	Lemon	1,400	37	51,800	R - Residential/Local	O - AC/AC	63	19.29
AVENSI	50	Avenida Simi	Kilaine Drive	Sequoia Avenue	823	32	26,336	C - Collector	O - AC/AC	69	16.75
AVENSI	60	Avenida Simi	Sequoia Avenue	Ivory Avenue	1,008	32	32,256	C - Collector	O - AC/AC	69	16.75
AVENSI	70	Avenida Simi	Ivory Avenue	Reservoir Drive	1,517	32	48,544	C - Collector	O - AC/AC	80	23.26
AVENSI	80	Avenida Simi	Reservoir Drive	Heavenly Court	650	32	20,800	C - Collector	O - AC/AC	92	29.48
AVENSI	90	Avenida Simi	Heavenly Court	Sycamore Drive	784	32	25,088	C - Collector	O - AC/AC	92	29.48
AVENSI	95	Avenida Simi	Sycamore Drive	Renee Court	847	32	27,104	C - Collector	O - AC/AC	92	29.48
AVVDMO	10	Avenida Vista Del Monte	L.A. Ave.	Nelda	700	29	20,300	R - Residential/Local	O - AC/AC	57	15.45
AYHEST	10	Ayhens Street	1st St.	4th St.	1,016	33	33,528	R - Residential/Local	A - AC	68	18.68
AYHEST	20	Ayhens Street	4th St.	Paul St.	259	33	8,547	R - Residential/Local	A - AC	66	17.53
AZTECT	10	Aztec Court	Heitter	E. End	317	32	10,144	R - Residential/Local	O - AC/AC	90	36.34

Street ID	Section ID	Street Name	From	To	Length	Width	Area	Functional Class	Surface Type	Current PCI	Remaining Life
AZHICU	10	Azure Hills Cul	Azure Hills	W. End	112	40	4,480	R - Residential/Local	O - AC/AC	67	17.47
AZHIDR	10	Azure Hills Drive	Leisure	N. End	584	40	23,360	R - Residential/Local	O - AC/AC	78	28.99
AZHIDR	20	Azure Hills Drive	Leisure	667/670	1,290	40	51,600	R - Residential/Local	O - AC/AC	74	24.09
AZHIDR	30	Azure Hills Drive	667/670	Coldbrook	1,040	40	41,600	R - Residential/Local	A - AC	59	14.76
AZHIDR	40	Azure Hills Drive	Coldbrook	596	512	40	20,480	R - Residential/Local	A - AC	53	11.36
AZHIDR	50	Azure Hills Drive	596	Sunnydale	2,005	40	80,200	R - Residential/Local	O - AC/AC	75	25.23
BALLST	10	Ballard Street	Callahan	Cordero	1,140	40	45,600	R - Residential/Local	O - AC/AC	64	19.89
BALSAV	10	Balsamo Avenue	Anson	Bryson	1,912	33	63,096	R - Residential/Local	O - AC/AC	37	4.75
BANCST	10	Bancock Street	Chesterton	Broadmoor	1,056	33	34,848	R - Residential/Local	O - AC/AC	54	13.35
BARDPL	10	Bardet Place	Bancock	End	258	29	7,482	R - Residential/Local	O - AC/AC	69	25.06
BARNST	10	Barnard Street	Tapo	Stearns	5,280	22	116,160	R - Residential/Local	O - AC/AC	39	5.16
BARNST	20	Barnard Street	Placerita	Stanislaus Ave.	800	36	28,800	R - Residential/Local	O - AC/AC	92	37.15
BARNST	30	Barnard Street	Placerita	Stow	1,160	36	41,760	R - Residential/Local	O - AC/AC	92	37.15
BAREST	10	Barnes Street	Church	W End	2,065	37	76,405	R - Residential/Local	O - AC/AC	77	32.09
BAREST	20	Barnes Street	Sequoia Ave.	Crater St.	412	37	15,244	R - Residential/Local	O - AC/AC	79	32.19
BAREST	30	Barnes Street	Crater St.	Blackstock Ave.	820	37	30,340	R - Residential/Local	O - AC/AC	79	32.19
BAREST	40	Barnes Street	Sequoia Ave.	Sitka Ave.	418	37	15,466	R - Residential/Local	O - AC/AC	72	27.44
BAREST	50	Barnes Street	Sitka Ave.	L.A. Ave.	1,682	37	62,234	R - Residential/Local	O - AC/AC	75	29.68
BARRAV	10	Barrow Avenue	Fairbanks	W. End	158	37	5,846	R - Residential/Local	O - AC/AC	41	5.82
BAYSST	10	Bayside Street	Hietter Ave.	E End	1,027	37	37,999	R - Residential/Local	O - AC/AC	95	38.08
BEACAV	10	Beachnut Avenue	Fitzgerald	Manorgate	355	37	13,135	R - Residential/Local	O - AC/AC	94	37.86
BEACAV	20	Beachnut Avenue	Appleton	Fitzgerald	447	40	17,880	R - Residential/Local	O - AC/AC	94	37.86
BEARCR	10	Bear Circle	Placerita	N. End	286	29	8,294	R - Residential/Local	O - AC/AC	93	37.76
BEAUST	10	Beaumont Street	E/ Kadota	E. End	275	33	9,075	R - Residential/Local	O - AC/AC	75	29.72
BEAUST	20	Beaumont Street	Kadota	Fort Worth	890	33	29,370	R - Residential/Local	O - AC/AC	72	26.31
BEAVAV	10	Beaver Avenue	Fitzgerald	Watson	1,055	36	37,980	R - Residential/Local	O - AC/AC	53	12.85
BEAVAV	20	Beaver Avenue	Watson	End	370	36	13,320	R - Residential/Local	A - AC	48	8.61
BECKST	10	Becky Street	Goddard	Tapo Canyon	106	37	3,922	R - Residential/Local	O - AC/AC	93	37.6
BEECCT	10	Beech Court	Ringwood	E. End	575	33	18,975	R - Residential/Local	O - AC/AC	84	36.36
BELCR	10	Bel Circle	Placerita	N. End	248	29	7,192	R - Residential/Local	O - AC/AC	93	37.76
BELBPL	10	Belbrook Place	Bromfield	N. End	805	33	26,565	R - Residential/Local	O - AC/AC	54	13.35
BELUPL	10	Belburn Place	Chesterton	N. End	484	29	14,036	R - Residential/Local	O - AC/AC	51	11.74
BELGCT	10	Belgrave Court	Antioch	S. End	739	32	23,648	R - Residential/Local	O - AC/AC	93	37.76

Street ID	Section ID	Street Name	From	To	Length	Width	Area	Functional Class	Surface Type	Current PCI	Remaining Life
BELHAV	10	Belhaven Avenue	Charing	Ardenwood	1,736	37	64,232	R - Residential/Local	O - AC/AC	82	33.89
BELHAV	20	Belhaven Avenue	Ardenwood	N. End	768	37	28,416	R - Residential/Local	O - AC/AC	80	30.86
BELIST	10	Belinda Street	Rebecca St.	Vanessa St.	580	33	19,140	R - Residential/Local	O - AC/AC	69	23.59
BELIST	20	Belinda Street	Vanessa St.	Winifred St.	1,134	33	37,422	R - Residential/Local	O - AC/AC	69	23.59
BELACT	10	Bella Court	Reservoir Drive	N. End (Culdesac)	493	32	15,776	R - Residential/Local	A - AC	94	33.6
BELLCT	10	Bellemeade Court	Promenade	N. End	190	33	6,270	R - Residential/Local	A - AC	69	21.02
BELMCT	10	Belmar Court	Antioch	S. End	634	32	20,288	R - Residential/Local	O - AC/AC	93	37.76
BELVCT	10	Belvedere Court	Penngrove	N. End	366	29	10,614	R - Residential/Local	O - AC/AC	84	32.52
BENNST	10	Bennett St	First	Sinaloa	2,281	37	84,397	R - Residential/Local	O - AC/AC	64	20.16
BENTPL	10	Bentley Place	Stargaze	End	265	33	8,745	R - Residential/Local	A - AC	68	20.41
BERNST	10	Bernal Street	Belhaven	Ardenwood	898	33	29,634	R - Residential/Local	O - AC/AC	83	35.54
BERRST	10	Berros Street	Ave. Simi	Russ Ct	475	40	19,000	R - Residential/Local	O - AC/AC	69	21.81
BESTCR	10	Best Circle	Summit	End	95	30	2,850	R - Residential/Local	O - AC/AC	62	17.5
BETHPL	10	Beth Place	Lynwood	N. End	650	33	21,450	R - Residential/Local	O - AC/AC	82	31.13
BETLCT	10	Bethel Court	Fitzgerald	End	215	34	7,310	R - Residential/Local	O - AC/AC	85	41.83
BIANCR	10	Bianca Circle	Evelyn	Evelyn	1,554	37	57,498	R - Residential/Local	O - AC/AC	79	30.02
BIDWST	10	Bidwell Street	Workman	Fig	1,214	37	44,918	R - Residential/Local	O - AC/AC	69	22.53
BISKPL	10	Big Sky Place	Erringer	End	820	33	27,060	R - Residential/Local	A - AC	93	33.4
BISPAV	10	Big Springs Avenue	Kadota	Walnut	1,480	37	54,760	R - Residential/Local	O - AC/AC	78	32.25
BISPAV	20	Big Springs Avenue	Walnut	Hempstead	1,450	37	53,650	R - Residential/Local	O - AC/AC	62	17.62
BIGEAV	10	Bigelow Avenue	Cochran	S. End	2,340	37	86,580	R - Residential/Local	O - AC/AC	42	6.83
BILLCT	10	Billie Court	Sasha	E. End	830	33	27,390	R - Residential/Local	O - AC/AC	69	23.59
BIGLAV	10	Birch Glen Avenue	Rainwood	Birchcroft	671	40	26,840	R - Residential/Local	O - AC/AC	92	37.15
BIRHST	10	Birchcroft Street	Stearns St.	Birch Glen	864	40	34,560	R - Residential/Local	O - AC/AC	91	36.74
BIRCST	10	Birchfield Street	Elmdale	Lawnview	872	33	28,776	R - Residential/Local	O - AC/AC	57	13.35
BIPAPL	10	Biscayne Palm Place	Pineview	End	294	33	9,702	R - Residential/Local	A - AC	81	26.97
BISHLN	10	Bishop Lane	Los Angeles	~249' S/O Lost Angeles	249	37	9,213	R - Residential/Local	A - AC	79	27.42
BISHLN	20	Bishop Lane	~249' S/O Los Angeles Avenue	S. End	118	36	4,248	R - Residential/Local	O - AC/AC	81	29.92
BITTCR	10	Bitternut Circle	Sojka	Gum	1,365	37	50,505	R - Residential/Local	O - AC/AC	83	36.15
BITTCR	20	Bitternut Circle	Gum	Reservoir	550	37	20,350	R - Residential/Local	O - AC/AC	78	30.05
BLACAV	11	Blackstock Avenue	L.A. Ave.	School St.	392	36	14,112	R - Residential/Local	O - AC/AC	92	36.97
BLACAV	12	Blackstock Avenue	School St.	Barnes St.	988	36	35,568	R - Residential/Local	O - AC/AC	85	40.09
BLACAV	20	Blackstock Avenue	Barnes St.	Royal Ave.	1,177	36	42,372	R - Residential/Local	A - AC	72	21.29

Street ID	Section ID	Street Name	From	To	Length	Width	Area	Functional Class	Surface Type	Current PCI	Remaining Life
BLAKDR	10	Blackwall Drive	Brannan	Sitka	1,400	36	50,400	R - Residential/Local	O - AC/AC	69	24.39
BLAZAV	10	Blaze Avenue	Royal	Roan	840	37	31,080	R - Residential/Local	A - AC	69	19.59
BLAZAV	20	Blaze Avenue	Roan	Sorrel	185	37	6,845	R - Residential/Local	A - AC	69	19.59
BLISCT	10	Bliss Court	Mellow	N. End	350	30	10,500	R - Residential/Local	A - AC	79	29.93
BLOOST	10	Bloom Street	Sunflower	Mt. Sinai	710	33	23,430	R - Residential/Local	A - AC	77	24.47
BLOMST	10	Bloomfield Street	Stow	Wychoff	1,056	36	38,016	R - Residential/Local	A - AC	69	19.5
BLOSSST	10	Blossom Street	Grapevine	End	670	33	22,110	R - Residential/Local	A - AC	90	32.21
BLLACT	10	Blue Lake Court	Sailwind	End	218	32	6,976	R - Residential/Local	O - AC/AC	94	37.85
BLSKCR	10	Blue Sky Circle	Circle Knoll	Circle Knoll	215	33	7,095	R - Residential/Local	A - AC	71	22.82
BLUECR	10	Bluebird Circle	Yosemite	End	825	33	27,225	R - Residential/Local	A - AC	70	21.49
BLGRST	10	Bluegrass St	First	Sinaloa	2,663	33	87,879	R - Residential/Local	A - AC	54	12.23
BLUSCT	10	Bluesage Court	Milestone	E. End	304	33	10,032	R - Residential/Local	A - AC	93	33.4
BLUEAV	10	Bluestone Avenue	Sandalwood	Gold Dust	610	33	20,130	R - Residential/Local	A - AC	74	25.05
BOALAV	10	Boalt Avenue	Bayside	Cochran	528	40	21,120	R - Residential/Local	O - AC/AC	93	37.6
BODIAV	10	Bodie Avenue	Hudspeth	Arcane	1,220	40	48,800	R - Residential/Local	O - AC/AC	49	10.85
BOLICT	10	Bolivar Court	Antioch	S. End	686	32	21,952	R - Residential/Local	O - AC/AC	93	37.76
BONAAV	10	Bonanza Avenue	Sandalwood	Sasparilla	732	33	24,156	R - Residential/Local	O - AC/AC	80	33.91
BONHST	10	Bonham Street	Dalhart	Corpus Christi	265	37	9,805	R - Residential/Local	O - AC/AC	78	32.41
BONIDR	10	Bonita Drive	E/ Madera	Carmen	1,800	36	64,800	R - Residential/Local	O - AC/AC	71	22.95
BONIDR	20	Bonita Drive	W/ Madera	Branch	1,700	37	62,900	R - Residential/Local	O - AC/AC	85	32.68
BONNCT	10	Bonnie Court	Cayton	S. End	264	32	8,448	R - Residential/Local	O - AC/AC	82	36.57
BONWPL	10	Bonwit Place	Bristol	End	290	30	8,700	R - Residential/Local	O - AC/AC	58	15.69
BOOTST	10	Booth Street	W/ Gage	End	360	33	11,880	R - Residential/Local	O - AC/AC	41	6.27
BOOTST	20	Booth Street	E/ Stoneman	End	1,256	33	41,448	R - Residential/Local	A - AC	69	19.43
BORDAV	10	Borden Avenue	Fitzgerald	Arcane	861	37	31,857	R - Residential/Local	O - AC/AC	92	36.97
BORNAV	10	Borders Street	Pathway	Parade	525	33	17,325	R - Residential/Local	A - AC	69	21.02
BOWICT	10	Bowie Court	Corpus Christi	End	200	33	6,600	R - Residential/Local	O - AC/AC	81	36.66
BOELCT	10	Box Elder Court	Red Pine	End	470	33	15,510	R - Residential/Local	A - AC	90	32.16
BRADCT	10	Brademas Court	Sedgeworth Pl	End	697	33	23,001	R - Residential/Local	A - AC	50	9.71
BRANAV	10	Branch Ave.	Los Amigos	Cayton	1,500	37	55,500	R - Residential/Local	O - AC/AC	83	38.22
BRADAV	10	Brandon Avenue	Fitzgerald Rd.	S End	520	33	17,160	R - Residential/Local	O - AC/AC	93	37.6
BRADAV	20	Brandon Avenue	Fitzgerald Rd.	Royal Ave.	1,250	37	46,250	R - Residential/Local	O - AC/AC	53	13.06
BRANST	10	Brannan Street	Sitka Ave.	Barnes St.	486	40	19,440	R - Residential/Local	O - AC/AC	69	24.39

Street ID	Section ID	Street Name	From	To	Length	Width	Area	Functional Class	Surface Type	Current PCI	Remaining Life
BRANST	20	Brannan Street	Barnes St.	Fair Ave.	494	40	19,760	R - Residential/Local	O - AC/AC	69	24.39
BRECP1	10	Breckenridge Place	E/ Sycamore Ridge	N. End	195	33	6,435	R - Residential/Local	A - AC	31	2.05
BRECP2	20	Breckenridge Place	W/ Sycamore Ridge	S. End	312	33	10,296	R - Residential/Local	A - AC	25	0
BRENAV	10	Brentwood Avenue	Hilldale	Hilldale	2,460	40	98,400	R - Residential/Local	O - AC/AC	38	5.33
BRETAV	10	Breton Avenue	Gardner	Watson	690	36	24,840	R - Residential/Local	O - AC/AC	82	31.14
BRHICR	10	Briar Hill Circle	Beachnut	Appleton	951	32	30,432	R - Residential/Local	O - AC/AC	94	37.86
BRIACT	10	Briarhurst Court	Darby	N. End	480	36	17,280	R - Residential/Local	O - AC/AC	54	13.13
BRIADR	10	Briarpatch Drive	Corto St.	End	1,642	37	60,754	R - Residential/Local	A - AC	52	10.65
BRIDAV	10	Bridget Avenue	Morley	Heywood	890	37	32,930	R - Residential/Local	O - AC/AC	79	31.43
BRIDAV	20	Bridget Avenue	Heywood	L.A.	1,125	37	41,625	R - Residential/Local	O - AC/AC	69	20.65
BRICRAV	10	Bridle Crest Avenue	Westwood	Thorn Ridge	320	33	10,560	R - Residential/Local	A - AC	84	28.97
BRINCT	10	Brindle Court	Copperfield	N. End	271	29	7,859	R - Residential/Local	O - AC/AC	54	12.7
BRISAV	10	Bristol Ave	Stonebrook	Sinaloa	2,400	37	88,800	R - Residential/Local	O - AC/AC	54	13.47
BROAAV	10	Broadmoor Avenue	Chersterton	Alamo	988	37	36,556	R - Residential/Local	O - AC/AC	61	18.21
BRARST	10	Broken Arrow Street	Flanagan	Geronimo	883	36	31,788	R - Residential/Local	O - AC/AC	92	37.25
BROMST	10	Bromfield Street	Broadmoor	Atherwood	1,300	37	48,100	R - Residential/Local	O - AC/AC	59	16.73
BRONPL	10	Bronze Place	Sapphire	End	195	32	6,240	R - Residential/Local	O - AC/AC	46	8.76
BROCAV	10	Brownstone Creek Avenue	Muir	Fearing	606	36	21,816	R - Residential/Local	A - AC	31	1.96
BRYAAV	10	Bryan Avenue	Walnut	Ladonia	1,275	33	42,075	R - Residential/Local	O - AC/AC	74	27.61
BRYSAV	10	Bryson Avenue	Catlin	Margo	1,450	37	53,650	R - Residential/Local	O - AC/AC	64	20.16
BRYSP1	10	Bryson Place	Brandon	E. End	410	29	11,890	R - Residential/Local	O - AC/AC	57	14
BUCKCR	10	Buckboard Circle	Stonebrook	S. End	322	33	10,626	R - Residential/Local	O - AC/AC	60	16.34
BUBRCT	10	Buckbrush Court	White Bark Lane	N. End (Cul-de-sac)	310	32	9,920	R - Residential/Local	A - AC	95	33.84
BUSKAV	10	Buckskin Avenue	Royal	Sorrel	1,058	37	39,146	R - Residential/Local	O - AC/AC	70	25.7
BUELCT	10	Buell Court	Roldan	End	168	29	4,872	R - Residential/Local	O - AC/AC	95	38.17
BUFFCR	10	Buff Circle	Rosette	End	165	32	5,280	R - Residential/Local	A - AC	58	13.37
BUFFST	10	Buffalo Street	Calusa	End	441	32	14,112	R - Residential/Local	O - AC/AC	92	37.25
BUFMST	10	Buffum Street	Barnes	Fair	500	36	18,000	R - Residential/Local	O - AC/AC	69	24.39
BURCAV	10	Burch Avenue	Skagway	Brannan	515	36	18,540	R - Residential/Local	O - AC/AC	69	24.39
BURKCT	10	Burke Court	Delilah	S. End	317	32	10,144	R - Residential/Local	O - AC/AC	93	37.76
BURLPL	10	Burlingham Place	Woodhaven	N. End	600	29	17,400	R - Residential/Local	O - AC/AC	87	43.25
BURNST	10	Burnside Street	Elmdale	Justin	1,100	33	36,300	R - Residential/Local	O - AC/AC	93	37.6
BURRAV	10	Burrell Avenue	Rosalie	N. End	792	36	28,512	R - Residential/Local	O - AC/AC	93	37.76

Street ID	Section ID	Street Name	From	To	Length	Width	Area	Functional Class	Surface Type	Current PCI	Remaining Life
BUSTST	10	Buster Street	Dennis	Ayhens	600	36	21,600	R - Residential/Local	O - AC/AC	58	15.17
BUYEST	10	Buyers Street	L.A.	S. End	1,200	33	39,600	R - Residential/Local	O - AC/AC	69	24.37
CABAST	10	Caballero Street	Gibson	Arcane	1,160	37	42,920	R - Residential/Local	O - AC/AC	76	28.97
CADMST	10	Cadman Street	Goddard	Hietter	898	36	32,328	R - Residential/Local	O - AC/AC	93	37.6
CALDAV	10	Caldwell Avenue	Graham St.	Alexander St.	606	40	24,240	R - Residential/Local	O - AC/AC	62	18.48
CALDAV	20	Caldwell Avenue	Alexander St.	Ahart St.	214	40	8,560	R - Residential/Local	O - AC/AC	67	22.67
CALDAV	30	Caldwell Avenue	Ahart St.	Agnew St.	214	40	8,560	R - Residential/Local	O - AC/AC	59	16.24
CALDAV	40	Caldwell Avenue	Agnew St.	Cochran St.	214	40	8,560	R - Residential/Local	O - AC/AC	64	20.08
CALDAV	50	Caldwell Avenue	Cochran St.	Chandler Ave.	950	53	50,350	R - Residential/Local	O - AC/AC	36	4.17
CALIAV	10	California Avenue	2nd	5th	1,090	40	43,600	R - Residential/Local	O - AC/AC	79	28.86
CAOAST	10	California Oak Street	Hidden Ranch	Southern Oak	1,175	33	38,775	R - Residential/Local	A - AC	84	28.97
CALICT	10	Calla Lilly Court	Promenade	N. End	310	33	10,230	R - Residential/Local	A - AC	69	21.2
CALLAV	10	Callahan Avenue	Alviso St.	Anderson St.	410	40	16,400	R - Residential/Local	O - AC/AC	67	22.67
CALLAV	20	Callahan Avenue	Anderson St.	Alexander St.	695	40	27,800	R - Residential/Local	O - AC/AC	38	5.03
CALLAV	30	Callahan Avenue	Alexander St.	Ahart St.	214	40	8,560	R - Residential/Local	O - AC/AC	65	20.92
CALLAV	40	Callahan Avenue	Ahart St.	Agnew St.	214	40	8,560	R - Residential/Local	O - AC/AC	73	28.69
CALLAV	50	Callahan Avenue	Agnew St.	Cochran St.	214	40	8,560	R - Residential/Local	O - AC/AC	71	26.55
CALLAV	60	Callahan Avenue	Cochran	Mayfair	478	40	19,120	R - Residential/Local	O - AC/AC	34	3.34
CALLAV	70	Callahan Avenue	Mayfair	N End	500	40	20,000	R - Residential/Local	A - AC	55	11.71
CALASO	10	Calle La Sombra	N. End	S. End	760	29	22,040	R - Residential/Local	O - AC/AC	73	28.23
CALUAV	10	Calusa Avenue	Mescallero	Mohican	660	36	23,760	R - Residential/Local	O - AC/AC	92	37.25
CALZCT	10	Calzona Court	Bonita	End	220	30	6,600	R - Residential/Local	O - AC/AC	75	28.45
CAVICT	10	Camden Vista Court	Rudolph	End	325	33	10,725	R - Residential/Local	A - AC	70	21.34
CANCST	10	Cancun Street	Madera	Acapulco	120	33	3,960	R - Residential/Local	O - AC/AC	85	32.68
CANDCT	10	Candia Court	Sienna	End	310	33	10,230	R - Residential/Local	A - AC	56	12.9
CANCCT	10	Candice Court	Kilaine	End	320	34	10,880	R - Residential/Local	O - AC/AC	44	7.65
CANTST	10	Cantrice Street	CircleKnoll	Martha Morrison N	800	33	26,400	R - Residential/Local	A - AC	39	5.17
CAPPLN	10	Capper Lane	Cochran	Chambers	220	43	9,460	R - Residential/Local	A - AC	85	29
CAREDR	10	Carefree Drive	First	Tranquil	420	34	14,280	R - Residential/Local	O - AC/AC	91	47.92
CARLDR	10	Carla Drive	Carmen	Elvado	600	40	24,000	R - Residential/Local	O - AC/AC	84	32.57
CARLPL	10	Carlmont Place	Bromfield	N. End	720	29	20,880	R - Residential/Local	O - AC/AC	59	16.73
CARLST	10	Carlotta Street	Rebecca St.	Vanessa St.	580	33	19,140	R - Residential/Local	O - AC/AC	69	23.59
CARLST	20	Carlotta Street	Vanessa St.	Winifred St.	1,134	33	37,422	R - Residential/Local	O - AC/AC	68	22.65

Street ID	Section ID	Street Name	From	To	Length	Width	Area	Functional Class	Surface Type	Current PCI	Remaining Life
CARBC	10	Carlsbad Court	Delilah	S. End	315	33	10,395	R - Residential/Local	O - AC/AC	94	37.86
CARMDR	10	Carmen Drive	Bonita	Genoa	380	40	15,200	R - Residential/Local	O - AC/AC	85	41.67
CARMDR	20	Carmen Drive	Genoa	Carla	375	40	15,000	R - Residential/Local	O - AC/AC	85	41.67
CARNCT	10	Carnation Court	End	End	329	33	10,857	R - Residential/Local	A - AC	57	12.84
CAROAV	10	Caroline Avenue	Dorothy	Christine	870	40	34,800	R - Residential/Local	O - AC/AC	76	31.32
CARSST	10	Carson Street	Sutter	Royal	235	40	9,400	R - Residential/Local	O - AC/AC	52	12.52
CARVCT	10	Carver Court	Grafton	End	370	36	13,320	R - Residential/Local	O - AC/AC	34	3.54
CASAAV	10	Casarin Avenue	Hudspeth Ave.	Kearny Ave.	1,190	37	44,030	R - Residential/Local	O - AC/AC	90	36.34
CASAST	10	Casarin Street	Gibson Ave.	E End	408	33	13,464	R - Residential/Local	O - AC/AC	54	13.77
CASCCT	10	Cascara Court	Young Wolf	N. End	640	33	21,120	R - Residential/Local	A - AC	93	33.42
CASMCT	10	Casmalia Court	Caldwell	End	450	37	16,650	R - Residential/Local	O - AC/AC	50	10.52
CASTCT	10	Castle Court	Centinella	N. End	250	29	7,250	R - Residential/Local	O - AC/AC	94	37.8
CAMECT	10	Castlemere Court	Briarpatch	End	110	33	3,630	R - Residential/Local	A - AC	54	11.81
CAMOCT	10	Castlemont Court	Woodhaven	End	592	32	18,944	R - Residential/Local	O - AC/AC	83	35.47
CASUCT	10	Casual Court	Rambling	E. End	920	36	33,120	R - Residential/Local	O - AC/AC	81	32.5
CATLCR	10	Catlin Circle	Catlin St.	S. End	200	33	6,600	R - Residential/Local	O - AC/AC	61	18.09
CATLCT	10	Catlin Court	Catlin St.	S. End	310	33	10,230	R - Residential/Local	O - AC/AC	49	10.32
CATLST	10	Catlin St.	First	Catlin Cir	854	37	31,598	R - Residential/Local	O - AC/AC	54	13.27
CATLST	20	Catlin St.	Catlin Cir.	Waltham	272	37	10,064	R - Residential/Local	O - AC/AC	42	7.2
CATLST	30	Catlin St.	Balsamo Ave.	4th St.	518	37	19,166	R - Residential/Local	A - AC	53	10.75
CATLST	40	Catlin St.	4th St.	E End	787	33	25,971	R - Residential/Local	O - AC/AC	36	4.62
CAVAAV	10	Cavalier Avenue	Royal	S. End	1,100	33	36,300	R - Residential/Local	O - AC/AC	49	10.53
CAYTAV	10	Cayton Avenue	Bonita	Branch	1,478	36	53,208	R - Residential/Local	O - AC/AC	82	36.57
CAYTPL	10	Cayton Place	Bonita	End	350	30	10,500	R - Residential/Local	O - AC/AC	84	40.03
CAYUDR	10	Cayuga Drive	Elvado Dr.	Bonita Dr.	458	36	16,488	R - Residential/Local	O - AC/AC	85	41.67
CAYUDR	20	Cayuga Drive	Bonita Dr.	N End	145	36	5,220	R - Residential/Local	O - AC/AC	85	41.88
CEDACR	10	Cedarwood Circle	Woodhaven	N. End	621	29	18,009	R - Residential/Local	O - AC/AC	89	35.73
CELECT	10	Celia Court	Goddard	W. End	422	32	13,504	R - Residential/Local	O - AC/AC	92	37.32
CENTST	10	Centinella Street	Rockdale	Alsot	950	33	31,350	R - Residential/Local	O - AC/AC	94	37.8
CENTAV	10	Century Avenue	Delilah	Corlson	1,003	33	33,099	R - Residential/Local	O - AC/AC	91	45.26
CENTPL	10	Century Place	Delilah	S. End	370	32	11,840	R - Residential/Local	O - AC/AC	93	37.76
CEREST	10	Ceres Street	Athens	Lysander	158	36	5,688	R - Residential/Local	O - AC/AC	92	51.78
CHAIDR	10	Chain Drive	Easy	N. End	264	40	10,560	R - Residential/Local	O - AC/AC	41	6.07

Street ID	Section ID	Street Name	From	To	Length	Width	Area	Functional Class	Surface Type	Current PCI	Remaining Life
CHAMLN	10	Chambers Lane	First	W. End	1,250	48	60,000	R - Residential/Local	A - AC	62	14.85
CHANAV	10	Chandler Avenue	Caldwell	Cochran	1,444	40	57,760	R - Residential/Local	O - AC/AC	88	45.76
CHANCR	10	Chantry Circle	N. End	S. End	1,094	32	35,008	R - Residential/Local	A - AC	68	18.68
CHAPCT	10	Chaps Court	Sandalwood	N. End	354	33	11,682	R - Residential/Local	A - AC	74	25.14
CHARCT	10	Charing Court	Charing	End	370	29	10,730	R - Residential/Local	O - AC/AC	67	17.9
CHARST	10	Charing Street	Kuehner	Ardenwood	1,372	37	50,764	R - Residential/Local	O - AC/AC	80	30.86
CHEAAV	10	Cheam Avenue	S/ Almar	S. End	510	33	16,830	R - Residential/Local	O - AC/AC	72	23.72
CHEAAV	20	Cheam Avenue	Almar	End	1,002	33	33,066	R - Residential/Local	O - AC/AC	77	28.87
CHEECT	10	Cheerful Court	Mellow	N. End	340	34	11,560	R - Residential/Local	O - AC/AC	54	13.16
CHELCT	10	Chelan Court	Oldstone	End	410	32	13,120	R - Residential/Local	O - AC/AC	85	40.09
CHESCT	10	Chelsea Court	N End	S End	459	36	16,524	R - Residential/Local	O - AC/AC	94	37.9
CHENPL	10	Chenault Place	Siskin Pl	End	284	33	9,372	R - Residential/Local	A - AC	54	11.94
CHERCR	10	Cherokee Circle	Whitetail	End	575	33	18,975	R - Residential/Local	A - AC	91	32.69
CHEYAV	10	Cherry Avenue	Rosemary	Elizondo	1,020	37	37,740	R - Residential/Local	O - AC/AC	50	11.06
CHYLCT	10	Cheryl Court	Louise	N. End	284	32	9,088	R - Residential/Local	O - AC/AC	76	30.05
CHTNST	10	Chesterton Street	Atherwood	Bancock	2,478	33	152,424	R - Residential/Local	O - AC/AC	54	13.36
CHTNST	20	Chesterton Street	Chesterton	End	117	32	3,744	R - Residential/Local	O - AC/AC	47	9.38
CHNUST	10	Chestnut Street	Cottontail	Summerwood	195	33	6,435	R - Residential/Local	A - AC	69	21.38
CHLEPL	10	Chicory Leaf Place	Sequoia	End	470	33	15,510	R - Residential/Local	A - AC	92	32.94
CHFIPL	10	China Fir Place	W. End	E. End	435	33	14,355	R - Residential/Local	A - AC	87	30.63
CHIPAV	10	Chippewa Avenue	Shoshone	Maricopa	1,195	37	44,215	R - Residential/Local	O - AC/AC	47	9.05
CHOCAV	10	Choctaw Avenue	Indian Hills	End	553	29	16,037	R - Residential/Local	O - AC/AC	50	10.77
CHRIAV	10	Christine Avenue	Katherine Rd.	Hope St.	1,271	40	50,840	R - Residential/Local	O - AC/AC	94	37.8
CHRIAV	20	Christine Avenue	Hope St.	L.A. Ave	1,110	40	44,400	R - Residential/Local	O - AC/AC	94	37.8
CHUMAV	10	Chumash Avenue	IndianHills	Seneca	807	33	26,631	R - Residential/Local	O - AC/AC	54	13.16
CHURST	10	Church Street	L.A.	Barnes	1,520	37	56,240	R - Residential/Local	O - AC/AC	75	26.32
CHURST	20	Church Street	Barnes	Deacon	920	37	34,040	R - Residential/Local	O - AC/AC	93	37.75
CICECT	10	Cicero Court	Ave. Simi	N. End	500	33	16,500	R - Residential/Local	O - AC/AC	74	26.84
CIMMAV	10	Cimmaron Avenue	Tumblewood	Alamo	1,151	33	37,983	R - Residential/Local	O - AC/AC	83	36.15
CIMMAV	20	Cimmaron Avenue	Alamo	N. End	450	33	14,850	R - Residential/Local	A - AC	60	14.99
CINNPL	10	Cinnabar Place	S/ Highpoint	S. End	795	29	23,055	R - Residential/Local	A - AC	50	9.57
CINNPL	20	Cinnabar Place	N/ Highpoint	N. End	758	29	21,982	R - Residential/Local	A - AC	49	9.08
CIKNDR	10	Circle Knoll Drive	Wood Ranch Pkwy	Grass Valley	1,600	36	57,600	R - Residential/Local	A - AC	63	16.76

Street ID	Section ID	Street Name	From	To	Length	Width	Area	Functional Class	Surface Type	Current PCI	Remaining Life
CIKNDR	20	Circle Knoll Drive	Grass Valley	Winncastle	1,385	36	49,860	R - Residential/Local	A - AC	65	18.18
CIKNDR	30	Circle Knoll Drive	Winncastle	Elevar Ct	2,215	36	79,740	R - Residential/Local	A - AC	52	9.22
CIKNDR	40	Circle Knoll Drive	ElevarCt	Martha Morrison No	555	36	19,980	R - Residential/Local	A - AC	79	29.33
CIVIDR	10	Circle View Drive	Shannon	Stacy	1,585	34	53,890	R - Residential/Local	O - AC/AC	49	10.26
CISCCT	10	Cisco Court	FortWorth	End	450	25	11,250	R - Residential/Local	O - AC/AC	79	33.6
CITRCT	10	Citronella Court	Citronella	S. End	320	33	10,560	R - Residential/Local	O - AC/AC	54	13.34
CITRST	10	Citronella Street	Valencia Ct.	Greeneleaf Ct.	527	29	15,283	R - Residential/Local	O - AC/AC	51	11.52
CITRST	20	Citronella Street	Greenleaf Ct.	Santa Ynez Ave.	1,153	33	38,049	R - Residential/Local	O - AC/AC	59	16.71
CALRCT	10	Claridge Court	Roxbury	N. End	280	29	8,120	R - Residential/Local	O - AC/AC	70	24.93
CLKIST	10	Clarkia Street	Lakota	Legends	1,570	33	51,810	R - Residential/Local	A - AC	93	33.42
CLAUAV	10	Claudia Avenue	Heywood	Lee	975	34	33,150	R - Residential/Local	O - AC/AC	92	36.97
CLEAPL	10	Clearfield Place	Mayfair	End	390	36	14,040	R - Residential/Local	O - AC/AC	49	9.96
CLSKPL	10	Clearsky Place	Madera	Country Club Dr	470	33	15,510	R - Residential/Local	A - AC	63	16.47
CLSKPL	20	Clearsky Place	Country Club Dr	N. End	900	33	29,700	R - Residential/Local	A - AC	62	15.8
CLEVPL	10	Clevenger Place	Martha Morrison	End	900	33	29,700	R - Residential/Local	A - AC	48	8.81
CLHOCT	10	Cliff Hollow Court	Circle Knoll	End	775	33	25,575	R - Residential/Local	A - AC	64	16.41
CLIFDR	10	Cliffwood Drive	Winterdew	Stargaze	1,660	33	54,780	R - Residential/Local	A - AC	69	19.48
CLITCT	10	Clifton Court	Sunnydale	End	165	33	5,445	R - Residential/Local	O - AC/AC	95	38.21
CLOUCT	10	Cloud Court	Marvel	E. End	450	29	13,050	R - Residential/Local	O - AC/AC	39	5.71
CLOVST	10	Clover Street	Cochran St.	Larch St.	1,085	36	39,060	R - Residential/Local	O - AC/AC	39	5.67
CLOVST	20	Clover Street	Larch St.	Brower Ave.	1,105	36	39,780	R - Residential/Local	O - AC/AC	53	11.97
COOADR	10	Coastal Oak Drive	Laurel Fig	Sequoia	510	33	16,830	R - Residential/Local	A - AC	93	33.46
COOADR	20	Coastal Oak Drive	Sequoia	E. End	1,455	33	48,015	R - Residential/Local	A - AC	87	30.63
COBBCR	10	Cobb Circle	Fletcher	End	106	30	3,180	R - Residential/Local	O - AC/AC	83	31.83
COHICT	10	Cobbler Hill Court	Highpoint	~151' S/O Highpoint	151	29	4,379	R - Residential/Local	A - AC	50	9.66
COHICT	20	Cobbler Hill Court	~150' S/O Highpoint Place	S. End (Cul-de-sac)	85	75	6,375	R - Residential/Local	A - AC	94	33.6
COSEST	10	Cochise Street	Indian Hills	End	580	29	16,820	R - Residential/Local	O - AC/AC	51	11.35
CODYAV	10	Cody Avenue	Cowboy	Sandalwood	514	33	16,962	R - Residential/Local	A - AC	69	21.75
COLDPL	10	Coldbrook Place	Azure Hills	N. End	1,060	36	38,160	R - Residential/Local	A - AC	61	16.01
COLECT	10	Coleman Court	Honeyman	N. End	303	29	8,787	R - Residential/Local	O - AC/AC	62	18.36
COTTCT	10	Colette Court	Melody	End	339	33	11,187	R - Residential/Local	O - AC/AC	50	10.82
COLLAV	10	Colleen Avenue	Diane	Aurelia	370	40	14,800	R - Residential/Local	O - AC/AC	90	36.26
COGEST	10	College Street	Crosby	Ashford	800	37	29,600	R - Residential/Local	O - AC/AC	81	30.43

Street ID	Section ID	Street Name	From	To	Length	Width	Area	Functional Class	Surface Type	Current PCI	Remaining Life
COLICT	10	Collier Court	Marter	End	750	29	21,750	R - Residential/Local	O - AC/AC	31	2.06
COLOCR	10	Coloma Circle	San Joaquin	End	140	29	4,060	R - Residential/Local	O - AC/AC	89	35.73
COMEAV	10	Comet Avenue	Rosette	~317' S/O Rosette	317	36	11,412	R - Residential/Local	O - AC/AC	48	9.93
COMEAV	20	Comet Avenue	~317' S/O Rosette Avenue	S. End (Cul-de-sac)	505	34	17,170	R - Residential/Local	A - AC	95	33.85
CONCCT	10	Concord Court	Muirfield	End	261	33	8,613	R - Residential/Local	O - AC/AC	50	11.24
CONNAV	10	Connell Avenue	Fearing	Pittman	1,030	33	33,990	R - Residential/Local	O - AC/AC	69	24.6
COPLST	10	Copley Street	Sequoia	Galena	2,175	37	80,475	R - Residential/Local	O - AC/AC	92	36.97
COPLST	20	Copley Street	Galena	Waldo	220	37	8,140	R - Residential/Local	O - AC/AC	92	36.97
COPLST	30	Copley Street	Waldo	W End	285	33	9,405	R - Residential/Local	O - AC/AC	92	36.97
CORICT	10	Copper Ridge Court	Westwood	End	295	33	9,735	R - Residential/Local	A - AC	84	28.97
COPPST	10	Copperfield Street	Sequoia	Lemon	1,028	37	38,036	R - Residential/Local	A - AC	41	5.76
COPTCT	10	Coppertree Court	Rudolph	End	700	33	23,100	R - Residential/Local	A - AC	78	25.17
CORBLN	10	Corbett Lane	Catlin	S. End	266	32	8,512	R - Residential/Local	O - AC/AC	18	0
CORDAV	10	Cordero Avenue	Alviso	Cochran	2,240	40	89,600	R - Residential/Local	O - AC/AC	53	12.13
CODUCT	10	Cordua Court	Ave. Simi	End	246	36	8,856	R - Residential/Local	O - AC/AC	69	21.81
CORLAV	10	Corlson Avenue	Century	Delilah	775	33	25,575	R - Residential/Local	O - AC/AC	91	45.26
CORLPL	10	Corlson Place	Delilah	S. End	400	33	13,200	R - Residential/Local	O - AC/AC	93	37.76
CPCHAV	10	Corpus Christi Avenue	Texas	Walnut	2,370	37	87,690	R - Residential/Local	O - AC/AC	78	32.42
CPCHAV	20	Corpus Christi Avenue	Walnut	Abilene	2,140	37	79,180	R - Residential/Local	O - AC/AC	84	32
CORRST	10	Corral Street	Sable Ridge	E. End	1,240	33	40,920	R - Residential/Local	A - AC	83	34.12
CORTST	10	Corto Street	Elizondo	Hartley	325	37	12,025	R - Residential/Local	O - AC/AC	55	13.82
CORTST	20	Corto Street	Hartley Ave.	Helm St.	747	37	27,639	R - Residential/Local	O - AC/AC	55	13.82
CORTST	30	Corto Street	Helm St.	Royal Ave.	242	37	8,954	R - Residential/Local	A - AC	56	12.17
CORTST	40	Corto Street	Royal	Lamplighter	735	37	27,195	R - Residential/Local	A - AC	69	19.48
CORTST	50	Corto Street	Lamplighter	Laurel Fig	1,194	37	44,178	R - Residential/Local	A - AC	78	25.05
CORTST	60	Corto Street	Laurel Fig	Sequoia	970	37	35,890	R - Residential/Local	A - AC	74	22.52
CORTST	70	Corto Street	Sequoia	Pineview	655	37	24,235	R - Residential/Local	A - AC	80	26.34
CORYST	10	Cory Street	Christine	Alscot	1,160	37	42,920	R - Residential/Local	O - AC/AC	94	37.8
COTAAV	10	Cottontail Avenue	Juliana	Chestnut	335	33	11,055	R - Residential/Local	A - AC	69	21.38
COTTDR	10	Cottonwood Drive	Yosemite	Westwood	1,025	34	34,850	C - Collector	A - AC	84	17.8
COTTDR	20	Cottonwood Drive	Westwood	Sable Ridge	1,260	42	52,920	C - Collector	A - AC	82	16.82
COTTDR	30	Cottonwood Drive	Sable Ridge	Red Hawk	1,860	42	78,120	C - Collector	A - AC	83	17.31
COTTDR	40	Cottonwood Drive	Red Hawk	Presidio	1,655	42	69,510	C - Collector	A - AC	84	17.8

Street ID	Section ID	Street Name	From	To	Length	Width	Area	Functional Class	Surface Type	Current PCI	Remaining Life
COULST	10	Coulter Street	Lembert	End	350	33	11,550	R - Residential/Local	O - AC/AC	41	6.39
COCLDR	10	Country Club Dr	N. End	Madera Road	1,283	28	35,924	R - Residential/Local	A - AC	81	26.48
COCLDR	15	Country Club Dr	N/ Madera	Wood Ranch Parkway	3,160	64	202,240	R - Residential/Local	O - AC/AC	60	15.62
COCLDR	20	Country Club Dr	Wood Ranch Pkwy	S/ Madero	3,620	64	231,680	R - Residential/Local	O - AC/AC	46	8.79
COUNLN	10	Country Lane	Ave. Simi	End	640	33	21,120	R - Residential/Local	A - AC	59	13.99
COWACT	10	Countrywalk Court	Glentana	N. End	815	33	26,895	R - Residential/Local	A - AC	93	33.42
COURST	10	Court Street	Church	Deodora	370	37	13,690	R - Residential/Local	O - AC/AC	69	20.15
COVIAV	10	Covington Avenue	Erringer	2098	1,730	37	64,010	R - Residential/Local	O - AC/AC	36	4.27
COVIAV	20	Covington Avenue	2098	End (S/ Arielle)	875	37	32,375	R - Residential/Local	A - AC	70	21.5
COWBCT	10	Cowboy Court	Cowboy	S. End	160	33	5,280	R - Residential/Local	A - AC	69	21.75
COWBST	10	Cowboy Street	Sandalwood	W. End	1,070	33	35,310	R - Residential/Local	A - AC	55	12.33
COWGCT	10	Cowgirl Court	Cody	E. End	364	33	12,012	R - Residential/Local	A - AC	65	18.69
COZUPL	10	Cozumel Place	Acapulco	End	215	33	7,095	R - Residential/Local	O - AC/AC	83	39.52
CRAFCT	10	Crafts Court	Roldan	End	168	29	4,872	R - Residential/Local	O - AC/AC	95	38.18
CRAGCT	10	Cragmont Court	Fernview	End	415	29	12,035	R - Residential/Local	O - AC/AC	50	10.83
CRANCT	10	Cranmont Court	Cliff Hollow	End	505	33	16,665	R - Residential/Local	A - AC	59	14.48
CRATST	10	Crater Street	Royal	L.A.	2,600	37	96,200	R - Residential/Local	O - AC/AC	73	24.87
CRHODR	10	Crazy Horse Drive	Broken Arrow	N. End	1,933	36	69,588	R - Residential/Local	O - AC/AC	90	36.36
CREEAV	10	Creekridge Avenue	Tierra Rejada	Southcrest	330	33	10,890	R - Residential/Local	A - AC	78	25.05
CREST	10	Creston Court	Milestone	E. End	152	33	5,016	R - Residential/Local	A - AC	93	33.41
CROCST	10	Crocker Street	Sutter	Royal	225	62	13,950	R - Residential/Local	A - AC	54	11.56
CROCST	20	Crocker Street	Royal	Arabian	585	37	21,645	R - Residential/Local	O - AC/AC	85	38.43
CROCST	30	Crocker Street	Arabian	End	190	37	7,030	R - Residential/Local	O - AC/AC	85	38.43
CROSAV	10	Crosby Avenue	Rudolph	Fitzgerald	1,610	37	59,570	R - Residential/Local	O - AC/AC	33	2.85
CROSAV	20	Crosby Avenue	Fitzgerald	Royal	1,240	37	45,880	R - Residential/Local	A - AC	44	6.89
CRSC	10	Crosscreek Avenue	Winterberry	Snowcreek	652	36	23,472	R - Residential/Local	A - AC	40	5.48
CRSCCT	10	Crosspointe Court	Silverstar	S. End	763	33	25,179	R - Residential/Local	A - AC	83	33.6
CRYSCR	10	Crystal Circle	Sapphire	End	185	32	5,920	R - Residential/Local	O - AC/AC	37	4.52
CURRAV	10	Currant Avenue	Rosemary	Elizondo	1,000	37	37,000	R - Residential/Local	O - AC/AC	53	13.07
CURIAV	10	Currier Avenue	Harrington	Appleton	2,170	31	107,011	R - Residential/Local	O - AC/AC	51	11.7
CUSHCT	10	Cushman Court	Sandiman	S. End	299	29	8,671	R - Residential/Local	O - AC/AC	54	12.83
CUTLST	10	Cutler Street	Donner	Haven	680	36	24,480	R - Residential/Local	O - AC/AC	58	15.08
CUTLST	20	Cutler Street	Haven	Whitcomb	972	36	34,992	R - Residential/Local	A - AC	93	33.4

Street ID	Section ID	Street Name	From	To	Length	Width	Area	Functional Class	Surface Type	Current PCI	Remaining Life
CYNTST	10	Cynthia Street	Christine	E/ Alscot	1,425	37	52,725	R - Residential/Local	A - AC	68	18.95
DAFFCT	10	Daffodil Court	AltaMira	End	165	33	5,445	R - Residential/Local	A - AC	53	10.49
DAKIAV	10	Dakin Avenue	Gibson Ave.	85' W/O Hudspeth Ave.	1,394	37	51,578	R - Residential/Local	O - AC/AC	95	38.18
DALEPL	10	Dalenhurst Place	Bromfield	N. End	598	29	17,342	R - Residential/Local	O - AC/AC	68	24.11
DALHAV	10	Dalhart Avenue	Texas	Walnut	3,120	37	115,440	R - Residential/Local	O - AC/AC	81	36.49
DALHAV	20	Dalhart Avenue	Walnut	Abilene	1,700	37	62,900	R - Residential/Local	O - AC/AC	81	36.49
DAMOST	10	Damon Street	Bloomfield	Yosemite	1,373	36	49,428	R - Residential/Local	O - AC/AC	69	18.84
DANA AV	10	Dana Avenue	Dorothy	Christine	1,109	40	44,360	R - Residential/Local	O - AC/AC	74	29.01
DANEST	10	Danette Street	Melia	Alscot	844	37	31,228	R - Residential/Local	O - AC/AC	81	36.58
DANTPL	10	Danton Place	Woodrow	N. End	231	33	7,623	R - Residential/Local	O - AC/AC	65	21.58
DAPHCT	10	Daphney Court	Penny	End	150	34	5,100	R - Residential/Local	O - AC/AC	54	13.2
DARBST	10	Darby Street	Galena	Sequoia	1,521	42	63,882	R - Residential/Local	O - AC/AC	54	13.13
DARCAV	10	Darcy Avenue	Morley	Heywood	900	33	29,700	R - Residential/Local	O - AC/AC	93	37.6
DARMCR	10	Darmont Circle	Erringer	End	350	33	11,550	R - Residential/Local	O - AC/AC	47	9.57
DARRAV	10	Darrah Avenue	Royal	L.A.	1,900	37	70,300	R - Residential/Local	O - AC/AC	74	28.56
DAUNAV	10	Daunet Avenue	Rincon	Valjean	1,003	40	40,120	R - Residential/Local	O - AC/AC	54	12.76
DAWNCR	10	Dawn Circle	Aurelia	N. End	158	32	5,056	R - Residential/Local	O - AC/AC	81	30.5
DAYCT	10	Day Court	Graham	End	500	40	20,000	R - Residential/Local	O - AC/AC	76	32.04
DEACST	10	Deacon Street	Church	W/ Glassel	965	37	35,705	R - Residential/Local	A - AC	76	23.8
DEACST	20	Deacon Street	W/ Glassel	End	290	37	10,730	R - Residential/Local	O - AC/AC	93	37.76
DEANAV	10	Deanna Avenue	Katherine	Eunice	528	36	19,008	R - Residential/Local	O - AC/AC	62	19.06
DEBOST	10	Deborah Street	Rebecca St.	Vanessa St.	580	33	19,140	R - Residential/Local	O - AC/AC	61	16.87
DEBOST	20	Deborah Street	Vanessa St.	Winifred St.	1,134	33	37,422	R - Residential/Local	O - AC/AC	69	23.59
DEWACT	10	Deep Waters Court	Silverstar	S. End	500	33	16,500	R - Residential/Local	O - AC/AC	93	37.7
DECRAV	10	Deer Creek Ave	Snowcreek	Huntley	456	36	16,416	R - Residential/Local	O - AC/AC	35	3.62
DEERAV	10	Deerwood Avenue	Sojka	Bitternut	1,262	37	46,694	R - Residential/Local	O - AC/AC	83	36.15
DERIST	10	Del Rio Street	Beaumont	Kadota	550	33	18,150	R - Residential/Local	O - AC/AC	81	36.49
DELECT	10	Delano Court	Boalt	W. End	635	33	20,955	R - Residential/Local	O - AC/AC	93	37.6
DELIST	10	Delilah Street	Sequoia	Tracy	1,795	40	71,800	R - Residential/Local	O - AC/AC	93	37.76
DENBCT	10	Denby Court	Belhaven	E. End	211	33	6,963	R - Residential/Local	O - AC/AC	76	26.89
DENHCT	10	Denham Court	Marvel	E. End	300	29	8,700	R - Residential/Local	O - AC/AC	26	0.4
DENNAV	10	Dennis Avenue	1st	4th	1,330	34	45,220	R - Residential/Local	A - AC	70	19.64
DENNAV	20	Dennis Avenue	4th	Paul	265	34	9,010	R - Residential/Local	A - AC	70	19.64

Street ID	Section ID	Street Name	From	To	Length	Width	Area	Functional Class	Surface Type	Current PCI	Remaining Life
DENYST	10	Denny Street	Morley	Ysrella	1,251	33	41,283	R - Residential/Local	O - AC/AC	68	19.18
DENTAV	10	Denton Avenue	Hempstead	Westwood	640	37	23,680	R - Residential/Local	O - AC/AC	83	31.3
DEODST	10	Deodora Street	Deacon	Barnes	710	37	26,270	R - Residential/Local	O - AC/AC	86	33.9
DEODST	20	Deodora Street	Barnes	L.A.	1,535	37	56,795	R - Residential/Local	O - AC/AC	75	25.6
DESCAV	10	Desert Creek Avenue	Fearing	Muir	565	36	20,340	R - Residential/Local	O - AC/AC	54	13.3
DESACT	10	Desert Sage Court	Red Pine	End	565	33	18,645	R - Residential/Local	A - AC	84	28.86
DEVOCT	10	Devon Court	Manorgate	End	216	36	7,776	R - Residential/Local	O - AC/AC	94	37.88
DEVOAV	10	Devore Avenue	Leisure Ln	End	829	36	29,844	R - Residential/Local	O - AC/AC	76	28.34
DIAMCT	10	Diamond Court	Tracy	E. End	479	29	13,891	R - Residential/Local	O - AC/AC	90	42.2
DIANST	10	Diane Street	Stearns	Colleen	340	40	13,600	R - Residential/Local	O - AC/AC	93	37.76
DIANST	20	Diane Street	Colleen	Emory	720	40	28,800	R - Residential/Local	O - AC/AC	93	37.76
DILLCT	10	Diller Court	Hietter	E. End	317	32	10,144	R - Residential/Local	O - AC/AC	90	36.34
DINSST	10	Dinsmore Street	Borden	Parkhurst	1,043	33	34,419	R - Residential/Local	O - AC/AC	85	41.87
DIVEAV	10	Divernon Avenue	Ave. Simi	Township	1,280	37	47,360	R - Residential/Local	O - AC/AC	54	13.1
DIXOCT	10	Dixon Court	Hietter	E. End	317	32	10,144	R - Residential/Local	O - AC/AC	90	36.34
DOBKPL	10	Dobkin Place	Cayton	E. End	800	33	26,400	R - Residential/Local	O - AC/AC	84	40.01
DODDST	10	Dodd Street	Sinaloa	El Monte	475	40	19,000	R - Residential/Local	O - AC/AC	39	5.71
DOGWST	10	Dogwood Street	Larch	Angela	1,003	36	36,108	R - Residential/Local	O - AC/AC	39	5.67
DOHECT	10	Doheny Court	Shady Trail	End	188	33	6,204	R - Residential/Local	A - AC	85	28.99
DONNAV	10	Donner Avenue	S/ Fitzgerald	S. End	360	37	13,320	R - Residential/Local	A - AC	83	27.74
DONNAV	20	Donner Avenue	Fitzgerald	Arcane	1,265	37	46,805	R - Residential/Local	O - AC/AC	58	15.08
DONVAV	10	Donville Avenue	L.A.	End	800	37	29,600	R - Residential/Local	O - AC/AC	18	0
DORACT	10	Dora Court	Centinella	N. End	375	29	10,875	R - Residential/Local	O - AC/AC	94	37.8
DORHCT	10	Dorham Court	Hollister	End	200	33	6,600	R - Residential/Local	O - AC/AC	54	12.76
DOROAV	10	Dorothy Avenue	KatherineRd.	Hope	990	40	39,600	R - Residential/Local	O - AC/AC	74	29.01
DOWEDR	10	Dowel Drive	L.A.	E. End	550	33	18,150	R - Residential/Local	O - AC/AC	85	40.62
DOWNCT	10	Downey Court	Goddard	W. End	422	32	13,504	R - Residential/Local	O - AC/AC	92	37.32
DOWGST	10	Downing Street	Pocatello Ct.	Callahan Ave.	606	37	22,422	R - Residential/Local	O - AC/AC	38	5.03
DOWGST	20	Downing Street	Callahan Ave.	Mayfair St.	590	37	21,830	R - Residential/Local	O - AC/AC	54	13.32
DRAKDR	10	Drake Drive	El Monte	Mark	970	40	38,800	R - Residential/Local	O - AC/AC	52	11.53
DRAPCT	10	Draper Court	Alviso	N. End	150	40	6,000	R - Residential/Local	O - AC/AC	63	19.08
DRWOAV	10	Driftwood Avenue	Pride	Willowbrook	320	32	10,240	R - Residential/Local	O - AC/AC	64	19.49
DUARCR	10	Duarte Circle	Elizondo	End	400	37	14,800	R - Residential/Local	O - AC/AC	42	6.83

Street ID	Section ID	Street Name	From	To	Length	Width	Area	Functional Class	Surface Type	Current PCI	Remaining Life
DULCCR	10	Dulcie Circle	Aurelia	N. End	211	32	6,752	R - Residential/Local	A - AC	68	18.91
DUNCST	10	Duncan Street	L.A.	Patricia	565	28	15,820	R - Residential/Local	O - AC/AC	83	33.76
DUNCST	20	Duncan Street	Patricia	Heywood	345	28	9,660	R - Residential/Local	O - AC/AC	63	15.54
DURHST	10	Durham Street	Gantlin	Sutter	635	40	25,400	R - Residential/Local	O - AC/AC	37	4.73
DUSAST	10	Dusan Street	Talbert	Crosby	1,575	37	58,275	R - Residential/Local	O - AC/AC	77	32.42
DUSAST	20	Dusan Street	Crosby	W. End	375	37	13,875	R - Residential/Local	A - AC	36	3.71
DUROCT	10	Dusty Rose Court	High Meadow	End	442	33	14,586	R - Residential/Local	A - AC	67	19.53
COCHST	10	E Cochran Street	Mount Sinai	Welcome	2,300	36	82,800	A - Arterial	O - AC/AC	81	23.09
COCHST	20	E Cochran Street	Welcome	Yosemite	1,535	36	55,260	A - Arterial	O - AC/AC	73	17.94
COCHST	30	E Cochran Street	Yosemite	Stow	1,335	56	74,760	A - Arterial	O - AC/AC	54	8.81
COCHST	40	E Cochran Street	Stow	Stearns	2,620	64	167,680	A - Arterial	O - AC/AC	56	9.79
COCHST	50	E Cochran Street	Stearns	Summerwood	790	64	50,560	A - Arterial	O - AC/AC	84	24.93
COCHST	60	E Cochran Street	Summerwood	Kadota	1,860	64	119,040	A - Arterial	O - AC/AC	84	24.93
COCHST	70	E Cochran Street	Kadota	Fig	760	64	48,640	A - Arterial	O - AC/AC	84	24.93
COCHST	80	E Cochran Street	Fig	Tapo	1,832	62	113,584	A - Arterial	O - AC/AC	84	24.93
COCHST	85	E Cochran Street	Tapo	Tapo Canyon	2,670	62	165,540	A - Arterial	O - AC/AC	84	24.93
COCHST	90	E Cochran Street	Tapo Canyon	Parkdale	2,510	62	155,620	A - Arterial	O - AC/AC	62	12.28
COCHST	91	E Cochran Street	Parkdale	Sequoia	1,345	62	83,390	A - Arterial	O - AC/AC	54	8.65
COCHST	92	E Cochran Street	Sequoia	Galena	1,540	62	95,480	A - Arterial	O - AC/AC	91	28.41
COCHST	93N	E Cochran Street	Galena	Sycamore	2,465	29	71,485	A - Arterial	O - AC/AC	69	15.98
COCHST	93S	E Cochran Street	Galena	Sycamore	2,465	29	71,485	A - Arterial	O - AC/AC	59	11.07
COCHST	94	E Cochran Street	Sycamore	Bigelow	4,140	58	240,120	A - Arterial	O - AC/AC	92	28.7
COCHST	95	E Cochran Street	Bigelow	Erringer	1,180	64	75,520	A - Arterial	O - AC/AC	92	28.81
COCHST	96	E Cochran Street	Erringer	Callahan	1,975	64	126,400	A - Arterial	O - AC/AC	56	9.83
COCHST	97	E Cochran Street	Callahan	First	3,300	64	211,200	A - Arterial	O - AC/AC	57	10.26
COCHST	98	E Cochran Street	First	Madera	5,015	64	320,960	A - Arterial	O - AC/AC	52	8.17
BROWST	10	E. Brower Street	Sycamore	Elmdale	2,078	37	76,886	R - Residential/Local	O - AC/AC	78	28.31
BROWST	20	E. Brower Street	Elmdale	N. Brower	1,693	37	62,641	R - Residential/Local	O - AC/AC	36	3.98
EASYST	30	E. Easy Street	Madera	First	5,800	48	278,400	R - Residential/Local	O - AC/AC	74	28.54
GOULST	10	E. Gould Street	Granby	Talbert	205	33	6,765	R - Residential/Local	O - AC/AC	54	13.69
MUIRCT	20	E. Muirwood Court	Muirwood Ct.	W End	175	33	5,775	R - Residential/Local	O - AC/AC	85	32.71
TORRST	30	E. Torrance Street	Torrance St.	N End.	170	31	5,270	R - Residential/Local	O - AC/AC	83	31.33
WOODAV	20	E. Woodrow Avenue	W/ Wanda	E. End	1,810	36	65,160	R - Residential/Local	O - AC/AC	82	31.14

Street ID	Section ID	Street Name	From	To	Length	Width	Area	Functional Class	Surface Type	Current PCI	Remaining Life
EAFLDR	10	Eagle Flight Drive	W/ Young Wolf	Lost Canyons	3,025	33	99,825	R - Residential/Local	A - AC	93	33.42
EAPKAV	10	Eagle Peak Avenue	Darrah	Rocky River	625	35	21,875	R - Residential/Local	O - AC/AC	78	33.37
EARLAV	10	Earl Avenue	Morley	Heywood	930	33	30,690	R - Residential/Local	O - AC/AC	93	37.6
EASTST	10	East Street	Church	Deodora	370	37	13,690	R - Residential/Local	O - AC/AC	58	15.38
ECROAV	10	Ecroyd Avenue	Fearing	Pittman	1,003	33	33,099	R - Residential/Local	O - AC/AC	68	23.27
EDGEDR	10	Edgewood Drive	Love	Al	950	33	31,350	R - Residential/Local	O - AC/AC	63	19.74
EDMUST	10	Edmund Street	Hudspeth Ave.	E End	1,408	37	52,096	R - Residential/Local	O - AC/AC	76	28.27
EILEST	10	Eileen Street	Rebecca St.	Vanessa St.	580	37	21,460	R - Residential/Local	O - AC/AC	65	20.01
EILEST	20	Eileen Street	Vanessa St.	Winifred St.	1,134	37	41,958	R - Residential/Local	O - AC/AC	69	23.59
EILEST	30	Eileen Street	Winifred	Tapo	585	40	23,400	R - Residential/Local	O - AC/AC	73	27.73
EIHWWY	10	Eisenhower Way	Roosevelt	Wood Ranch Parkway	830	33	27,390	R - Residential/Local	A - AC	77	28.2
ELCIDR	10	El Cino Drive	E I Lado S	End	210	36	7,560	R - Residential/Local	O - AC/AC	66	21.59
ELLADR	10	El Lado Drive	Sinaloa	El Monte	700	36	25,200	R - Residential/Local	O - AC/AC	45	7.74
ELMODR	10	El Monte Dr.	Dodd	Bennett	1,618	30	48,540	R - Residential/Local	O - AC/AC	60	16.78
ELMODR	20	El Monte Dr.	Royal	Dodd	1,970	29	57,130	R - Residential/Local	O - AC/AC	53	12.13
ELPAAV	10	El Paso Avenue	Alamo	N. End	770	33	25,410	R - Residential/Local	O - AC/AC	82	31.17
ELPRST	10	El Prado Street	Travis	Kadota	510	37	18,870	R - Residential/Local	O - AC/AC	68	22.34
ELBEAV	10	Elberta Avenue	Katherine	Mildred	422	36	15,192	R - Residential/Local	O - AC/AC	40	5.88
ELECAV	10	Electra Avenue	Ulysses	Aristotle	1,360	36	48,960	R - Residential/Local	O - AC/AC	40	5.96
ELEVCT	10	Elevar Court	Circle Knoll	End	340	33	11,220	R - Residential/Local	O - AC/AC	50	9.71
ELIZAV	10	Elizondo Avenue	Hollister St.	W End	2,040	37	75,480	R - Residential/Local	O - AC/AC	54	12.76
ELIZST	10	Elizondo St.	Erringer	Haven	1,660	37	61,420	R - Residential/Local	O - AC/AC	27	0.63
ELIZST	20	Elizondo St.	Haven	Cherry	1,405	37	51,985	R - Residential/Local	O - AC/AC	93	37.6
ELIZST	30	Elizondo St.	Cherry	Sycamore	1,205	37	44,585	R - Residential/Local	O - AC/AC	93	37.6
ELIZST	40	Elizondo St.	Sycamore	Runkle Drain	92	37	3,404	R - Residential/Local	O - AC/AC	54	12.76
ELKCT	10	Elkhorn Court	Westwood	End	160	33	5,280	R - Residential/Local	A - AC	85	28.99
ELLICT	10	Ellington Court	Darby	N. End	540	36	19,440	R - Residential/Local	O - AC/AC	54	13.13
ELLSCT	10	Elliston Court	Milestone	W. End	142	33	4,686	R - Residential/Local	A - AC	93	33.4
ELMCT	10	Elm Court	Katherine	S. End	170	33	5,610	R - Residential/Local	A - AC	68	20.29
ELMDAV	10	Elmdale Avenue	Brower Ave.	Larch St.	964	37	35,668	R - Residential/Local	O - AC/AC	92	36.97
ELMDAV	20	Elmdale Avenue	Larch St.	Cochran St.	1,256	37	46,472	R - Residential/Local	O - AC/AC	92	36.97
ELMOST	10	Elmore Street	Hilldale	Hilldale	1,320	36	47,520	R - Residential/Local	O - AC/AC	42	7.17
ELOICR	10	Eloise Circle	Eunice	S. End	211	32	6,752	R - Residential/Local	O - AC/AC	36	4.11

Street ID	Section ID	Street Name	From	To	Length	Width	Area	Functional Class	Surface Type	Current PCI	Remaining Life
ELVADR	10	Elvado Drive	Royal	Bonita	1,400	40	56,000	R - Residential/Local	O - AC/AC	77	30.59
ELYWY	10	Ely Way	Valjean	End	211	36	7,596	R - Residential/Local	O - AC/AC	54	12.76
EMERAV	10	Emerald Avenue	Galena	Sapphire	1,100	33	36,300	R - Residential/Local	O - AC/AC	61	18.18
EMERAV	20	Emerald Avenue	Galena	Opal	390	33	12,870	R - Residential/Local	A - AC	84	28.91
EMECAV	10	Emeric Avenue	Bonita	Bonita	1,730	33	57,090	R - Residential/Local	O - AC/AC	85	41.87
EMILLN	10	Emily Lane	Stacy	End	450	34	15,300	R - Residential/Local	O - AC/AC	85	32.71
EMMEAV	10	Emmett Avenue	Fearing	Pittman	1,030	33	33,990	R - Residential/Local	O - AC/AC	50	11.36
EMORAV	10	Emory Avenue	L.A.	Sandiman	910	37	33,670	R - Residential/Local	O - AC/AC	54	12.83
EMORAV	20	Emory Avenue	L.A.	Aurelia	860	40	34,400	R - Residential/Local	O - AC/AC	93	37.76
EMSAAV	10	Empty Saddle Avenue	Sandalwood	Sasparilla	570	33	18,810	R - Residential/Local	A - AC	69	21.75
ENCHWY	10	Enchanted Way	First	Flower Glen	2,001	37	74,037	R - Residential/Local	A - AC	40	5.46
ERICST	10	Erica Street	Bridget	Lee	220	37	8,140	R - Residential/Local	O - AC/AC	92	36.97
ERISPL	10	Ericson Place	Woodrow	N. End	231	31	7,161	R - Residential/Local	O - AC/AC	78	28.31
ERINCT	10	Erin Court	Peter Pl	End	205	33	6,765	R - Residential/Local	A - AC	78	28.61
ERRIRD	10	Erringer Road	Lost Canyons	Legacy	2,410	48	115,680	A - Arterial	A - AC	78	22.02
ERRIRD	20	Erringer Road	Legacy	Falcon	765	58	44,370	A - Arterial	A - AC	74	18.76
ERRIRD	30	Erringer Road	Falcon	Alamo	1,945	58	112,810	A - Arterial	O - AC/AC	84	24.91
ERRIRD	40	Erringer Road	Alamo	Simi Town Center	500	60	30,000	A - Arterial	O - AC/AC	48	6.53
ERRIRD	50	Erringer Road	Simi Town Center	Cochran	1,585	70	110,950	A - Arterial	O - AC/AC	55	9.14
ERRIRD	60	Erringer Road	Cochran	Larch	1,330	60	79,800	A - Arterial	O - AC/AC	75	18.67
ERRIRD	70	Erringer Road	Larch	Los Angeles	1,300	60	78,000	A - Arterial	O - AC/AC	74	17.94
ERRIRD	80	Erringer Road	Los Angeles	Heywood	1,200	60	72,000	A - Arterial	O - AC/AC	90	28.1
ERRIRD	90	Erringer Road	Heywood	Royal	1,730	60	103,800	A - Arterial	O - AC/AC	82	24.61
ERRIRD	91	Erringer Road	Royal	Arcane	1,100	60	66,000	A - Arterial	O - AC/AC	53	8.55
ERRIRD	92	Erringer Road	Arcane	Moore	595	50	29,750	A - Arterial	O - AC/AC	26	0.31
ERRIRD	93	Erringer Road	Moore	Hamilton	520	50	26,000	A - Arterial	O - AC/AC	62	11.84
ERRIRD	94	Erringer Road	Hamilton	Fitzgerald	275	50	13,750	A - Arterial	O - AC/AC	71	16.16
ERRIRD	95	Erringer Road	Fitzgerald	Gibson	1,625	37	60,125	A - Arterial	O - AC/AC	89	27.38
ERRIRD	96	Erringer Road	Gibson	Sunnydale	1,020	37	37,740	A - Arterial	O - AC/AC	86	25.9
ETTIIV	10	Ettin Avenue	Bennett	Anson	940	37	34,780	R - Residential/Local	O - AC/AC	52	12.06
ETTIIV	20	Ettin Avenue	Anson	Hillview	250	37	9,250	R - Residential/Local	O - AC/AC	52	11.85
EUCAST	10	Eucalyptus Street	Valencia	E. End	400	29	11,600	R - Residential/Local	O - AC/AC	52	12.11
EUNIST	10	Eunice Street	Katherine	Stow	1,320	40	52,800	R - Residential/Local	O - AC/AC	65	21.51

Street ID	Section ID	Street Name	From	To	Length	Width	Area	Functional Class	Surface Type	Current PCI	Remaining Life
EVANDR	10	Evans Drive	Fair	Sitka	1,150	40	46,000	R - Residential/Local	O - AC/AC	69	24.39
EVERD	10	Eve Road	Tapo	W. End	2,587	36	93,132	R - Residential/Local	O - AC/AC	44	7.47
EVELAV	10	Evelyn Avenue	Ave. Simi	Township	1,309	37	48,433	R - Residential/Local	O - AC/AC	82	32.08
EVSKDR	10	Evening Sky Drive	Yosemite	E. End	4,850	37	179,450	R - Residential/Local	A - AC	85	28.99
FAIRAV	10	Fair Avenue	Semple	Evans	1,550	40	62,000	R - Residential/Local	O - AC/AC	65	20.55
FAIBAV	10	Fairbanks Avenue	Alamo	N. End	1,162	25	29,050	R - Residential/Local	O - AC/AC	41	6.59
FAITCT	10	Faith Court	Flowerdale	S. End	180	28	5,040	R - Residential/Local	O - AC/AC	83	38.13
FALCST	10	Falcon Street	Erringer	End	1,250	72	90,000	R - Residential/Local	A - AC	78	28.78
FALLCT	10	Fallcreek Court	Sunflower	End	570	33	18,810	R - Residential/Local	A - AC	90	32.21
FALECT	10	Fallen Leaf Court	Sunflower	End	415	33	13,695	R - Residential/Local	A - AC	69	21.1
FALWACT	10	Falling Water Court	EveningSky	End	200	33	6,600	R - Residential/Local	A - AC	85	29.6
FALLCR	10	Fallon Circle	Hollister	Hollister	1,530	33	50,490	R - Residential/Local	O - AC/AC	52	11.55
FANNST	10	Fannin Street	Big Springs	Hamlin	580	33	19,140	R - Residential/Local	O - AC/AC	73	26.51
FARWST	10	Farwell Street	Alviso	Wilton	420	40	16,800	R - Residential/Local	O - AC/AC	67	22.48
FASLAV	10	Fasley Avenue	Cochran	Yosemite	1,190	33	39,270	R - Residential/Local	A - AC	63	16.12
FAVACT	10	Fawn Valley Court	LakeParkDrSo	End	739	32	23,648	R - Residential/Local	O - AC/AC	92	47.13
FEARST	10	Fearing Street	Stow	St. Clair Ave.	2,570	37	95,090	R - Residential/Local	O - AC/AC	55	14.46
FERNST	10	Fernview Street	Cochran	Justin	915	33	30,195	R - Residential/Local	O - AC/AC	40	5.73
FERWCT	10	Fernwood Court	Brower	N. End	800	29	23,200	R - Residential/Local	O - AC/AC	72	24.13
FIFTST	10	Fifth Street	Ventura	Pacific	742	20	14,840	R - Residential/Local	A - AC	65	16.96
FIFTST	20	Fifth Street	Pacific	L.A.	680	40	27,200	R - Residential/Local	A - AC	58	13.21
FIGST	10	Fig Street	S/ Barnard	S. End	145	33	4,785	R - Residential/Local	O - AC/AC	37	4.31
FIGST	20	Fig Street	Cochran	N End	768	20	15,360	R - Residential/Local	O - AC/AC	68	23.16
FIGST	30	Fig Street	Alpine	Cochran	1,661	37	61,457	R - Residential/Local	O - AC/AC	69	22.53
FINCCT	10	Finch Court	S/ Anastasia	S. End	140	37	5,180	R - Residential/Local	O - AC/AC	85	40.62
FINCCT	20	Finch Court	N/ Anastasia	N. End	275	37	10,175	R - Residential/Local	O - AC/AC	72	23.72
FICHCT	10	Finchley Court	Lemon	End	190	29	5,510	R - Residential/Local	O - AC/AC	54	12.7
FIRAV	10	Fir Avenue	Sequoia Avenue	S. End (Cul-de-sac)	1,585	36	57,060	R - Residential/Local	A - AC	95	33.84
FIRECR	10	Firestone Circle	Innwood	E. End	139	32	4,448	R - Residential/Local	O - AC/AC	91	36.93
FIRSST	10	First Street	560ft N/O Simi Town Center	Simi Town Center	560	60	33,600	A - Arterial	A - AC	83	25.73
FIRSST	20	First Street	Simi Town Center	Enchanted	440	80	35,200	A - Arterial	O - AC/AC	82	23.66
FIRSST	30A	First Street	Enchanted	900' S/O Enchanted	900	90	81,000	A - Arterial	O - AC/AC	51	7.26
FIRSST	30B	First Street	900' S/O Enchanted	Cochran	700	90	63,000	A - Arterial	O - AC/AC	92	28.87

Street ID	Section ID	Street Name	From	To	Length	Width	Area	Functional Class	Surface Type	Current PCI	Remaining Life
FIRSST	40	First Street	Cochran	Los Angeles	2,630	75	197,250	A - Arterial	O - AC/AC	87	28.14
FIRSST	50A	First Street	Los Angeles	394' S/O Los Angeles	394	80	31,520	A - Arterial	O - AC/AC	92	28.65
FIRSST	50B	First Street	394' S/O Los Angeles	Ventura	1,106	80	88,480	A - Arterial	O - AC/AC	76	20.13
FIRSST	60	First Street	Ventura	Royal	1,170	80	93,600	A - Arterial	O - AC/AC	71	16.91
FIRSST	70	First Street	Royal	Fitzgerald	2,640	75	198,000	A - Arterial	O - AC/AC	40	4.04
FIRSST	80	First Street	Fitzgerald	Bennett	1,160	65	75,400	A - Arterial	O - AC/AC	88	27.31
FIRSST	90	First Street	Bennett	Carefree	1,010	70	70,700	A - Arterial	O - AC/AC	88	27.31
FIRSST	91	First Street	Carefree	Bluegrass	2,955	80	236,400	A - Arterial	O - AC/AC	88	27.31
FITZRD	10	Fitzgerald Road	Sequoia	Fletcher	1,050	62	65,079	A - Arterial	O - AC/AC	88	27.31
FITZRD	20	Fitzgerald Road	Fletcher	Watson	1,440	62	89,280	A - Arterial	O - AC/AC	88	27.31
FITZRD	30	Fitzgerald Road	Watson	Appleton	1,515	62	93,930	A - Arterial	O - AC/AC	88	27.31
FITZRD	40	Fitzgerald Road	Appleton	Sycamore	1,115	62	69,130	A - Arterial	O - AC/AC	42	4.68
FITZRD	50	Fitzgerald Road	Sycamore	Whitcomo	1,665	62	103,230	A - Arterial	O - AC/AC	59	10.63
FITZRD	60	Fitzgerald Road	Whitcomo	Donner	1,850	62	114,700	A - Arterial	O - AC/AC	59	10.63
FITZRD	70	Fitzgerald Road	Donner	Erringer	655	62	40,610	A - Arterial	O - AC/AC	56	9.79
FITZRD	80	Fitzgerald Road	Erringer	Gibson	1,215	62	75,330	A - Arterial	O - AC/AC	36	2.83
FITZRD	90	Fitzgerald Road	Gibson	Hudspeth	1,325	62	82,150	A - Arterial	O - AC/AC	25	0.06
FITZRD	91	Fitzgerald Road	Hudspeth	First	2,885	62	178,870	A - Arterial	O - AC/AC	41	4.36
FLANDR	10	Flanagan Drive	Yosemite	Klamath	1,756	64	112,384	R - Residential/Local	O - AC/AC	84	37.45
FLANDR	20	Flanagan Drive	Klamath	N. End	2,560	40	102,400	R - Residential/Local	O - AC/AC	87	43.47
FLETST	10	Fletcher Street	Fitzgerald	Watson	1,535	40	61,400	R - Residential/Local	O - AC/AC	92	37.09
FLETST	20	Fletcher Street	Watson	Fitzgerald	1,400	40	56,000	R - Residential/Local	A - AC	91	32.53
FLORST	10	Florence Street	Rebecca St.	Vanessa St.	580	33	19,140	R - Residential/Local	O - AC/AC	69	23.59
FLORST	20	Florence Street	Vanessa St.	Winifred St.	1,134	33	37,422	R - Residential/Local	O - AC/AC	63	18.39
FLGLST	10	Flower Glen Street	Enchanted	First	1,500	33	49,500	R - Residential/Local	A - AC	42	6.17
FLOWST	10	Flowerdale Street	Gateway	Jimilyn	963	37	35,631	R - Residential/Local	O - AC/AC	82	31.24
FLOWST	20	Flowerdale Street	Jimilyn Street	N. End (Cul-de-sac)	106	32	3,392	R - Residential/Local	O - AC/AC	70	23.94
FORECT	10	Forelock Court	Bluegrass	End	114	33	3,762	R - Residential/Local	A - AC	63	17.3
FORSAV	10	Forest Avenue	Sleepy Hollow	Lamplighter	200	33	6,600	R - Residential/Local	A - AC	64	17.66
FODAST	10	Fort Davis Street	Hamlin	Big Springs	700	33	23,100	R - Residential/Local	O - AC/AC	83	31.32
FOWODR	10	Fort Worth Drive	Alamo St.	Tapo St.	2,507	37	92,759	R - Residential/Local	O - AC/AC	79	33.6
FOURST	10	Fourth Street	Catlin St.	Royal Ave.	1,864	38	70,832	R - Residential/Local	O - AC/AC	44	7.61
FOURST	20	Fourth Street	Royal Ave.	Ventura Ave.	1,160	38	44,080	R - Residential/Local	O - AC/AC	81	31.69

Street ID	Section ID	Street Name	From	To	Length	Width	Area	Functional Class	Surface Type	Current PCI	Remaining Life
FOURST	30	Fourth Street	Ventura Ave.	Ashland Ave.	331	38	12,578	R - Residential/Local	O - AC/AC	65	19.38
FOURST	40	Fourth Street	Ashland Ave.	Pacific Ave.	331	38	12,578	R - Residential/Local	O - AC/AC	43	7.35
FOURST	50	Fourth Street	Pacific Ave.	California Ave.	331	38	12,578	R - Residential/Local	O - AC/AC	72	21.22
FOURST	60	Fourth Street	California Ave.	Los Angeles Ave.	305	38	11,590	R - Residential/Local	O - AC/AC	62	17.32
FRANAV	10	France Avenue	Erringer Rd.	407' N/O Erringer Rd.	407	33	13,431	R - Residential/Local	O - AC/AC	51	11.85
FRANAV	20	France Avenue	407' N/O Erringer Rd.	Edmund St.	517	33	17,061	R - Residential/Local	O - AC/AC	85	41.87
FRADCT	10	Frandon Court	Goddard	W. End	422	32	13,504	R - Residential/Local	O - AC/AC	92	37.32
FRAKCT	10	Franklin Ct	First	W. End	139	29	4,031	R - Residential/Local	A - AC	53	11.1
FREDAV	10	Fred Avenue	Sycamore	Lee	1,120	34	38,080	R - Residential/Local	O - AC/AC	92	36.97
FREMAV	10	Fremont Avenue	Hudspeth	Dakin	1,220	40	48,800	R - Residential/Local	O - AC/AC	95	38.2
FRENCT	10	French Court	Fallon	End	200	33	6,600	R - Residential/Local	O - AC/AC	54	12.76
FRMERD	10	Fresh Meadows Road	Country Club	Innwood	1,820	36	65,520	R - Residential/Local	A - AC	71	20.47
FRMERD	20	Fresh Meadows Road	Innwood	S. End	390	36	14,040	R - Residential/Local	O - AC/AC	91	36.93
FRIAAV	10	Friant Avenue	Elizondo Ave.	S End	515	37	19,055	R - Residential/Local	O - AC/AC	50	11.06
FULLAV	10	Fuller Avenue	Rosemary	Elizondo	840	37	31,080	R - Residential/Local	O - AC/AC	47	9.38
GAGEAV	10	Gage Avenue	Alamo	N. End	1,300	37	48,100	R - Residential/Local	O - AC/AC	70	26.05
GAINCT	10	Gaines Court	Hietter	E. End	317	32	10,144	R - Residential/Local	O - AC/AC	90	36.34
GALEAV	10	Galena Avenue	Sebring	E/ Sebring	1,355	37	50,135	R - Residential/Local	O - AC/AC	54	13.69
GALEAV	20	Galena Avenue	E/ Sebring	Copley	1,560	37	57,720	R - Residential/Local	A - AC	33	2.6
GALEAV	30	Galena Avenue	Copley	Racine	885	37	32,745	R - Residential/Local	A - AC	43	6.47
GALEAV	40	Galena Avenue	Racine	Cochran	435	60	26,100	C - Collector	O - AC/AC	79	23.8
GALEAV	50	Galena Avenue	Cochran Street	118 Freeway	1,190	62	73,780	C - Collector	O - AC/AC	82	24.5
GALEAV	60	Galena Avenue	118 Freeway	Alamo Street	1,493	62	92,566	C - Collector	O - AC/AC	92	29.51
GALEAV	70	Galena Avenue	Alamo Street	Emerald Avenue	215	62	13,330	C - Collector	A - AC	82	16.85
GALIAV	10	Galindo Avenue	Rincon	Valjean	1,003	37	37,111	R - Residential/Local	O - AC/AC	54	12.76
GALLCT	10	Gallop Court	Sunnydale	End	486	36	17,496	R - Residential/Local	O - AC/AC	83	35.69
GALTST	10	Galt Street	L.A.	Heywood	1,015	28	28,420	R - Residential/Local	O - AC/AC	74	21.43
GALVAV	10	Galveston Avenue	FortWorth	Kadota	1,190	30	35,700	R - Residential/Local	O - AC/AC	68	22.65
GALVAV	20	Galveston Avenue	Kadota	Walnut	1,290	30	38,700	R - Residential/Local	O - AC/AC	71	25.58
GALVAV	30	Galveston Avenue	Walnut	Hempstead	1,265	30	37,950	R - Residential/Local	O - AC/AC	68	22.65
GANTAV	10	Gantlin Avenue	Newman	Pride	1,075	37	39,775	R - Residential/Local	O - AC/AC	31	2.25
GARDST	10	Garden Street	Cochran	Blossom	135	33	4,455	R - Residential/Local	A - AC	93	33.51
GARNST	10	Gardner Street	Fletcher	Watson	1,150	37	42,550	R - Residential/Local	O - AC/AC	75	26.2

Street ID	Section ID	Street Name	From	To	Length	Width	Area	Functional Class	Surface Type	Current PCI	Remaining Life
GARNST	20	Gardner Street	Watson	Fletcher	740	37	27,380	R - Residential/Local	A - AC	79	25.64
GAREPL	10	Garnet Place	Topaz	End	210	32	6,720	R - Residential/Local	O - AC/AC	52	12.11
GARVAV	10	Garvin Avenue	Heywood	Lee	960	34	32,640	R - Residential/Local	O - AC/AC	92	36.97
GARYCT	10	Gary Court	Sargent	W. End	211	32	6,752	R - Residential/Local	O - AC/AC	93	37.76
GATEPL	10	Gates Place	Woodrow	N. End	207	33	6,831	R - Residential/Local	O - AC/AC	80	29.73
GATWDR	10	Gateway Drive	Hope	Sandalwood	520	37	19,240	R - Residential/Local	O - AC/AC	75	28.63
GAVICT	10	Gaviota Court	Marvel	E. End	450	29	13,050	R - Residential/Local	O - AC/AC	44	7.64
GAYLPL	10	Gayle Place	Hawk	N. End	695	33	22,935	R - Residential/Local	O - AC/AC	55	14.12
GEMCR	10	Gem Circle	Topaz	End	205	32	6,560	R - Residential/Local	O - AC/AC	52	12.11
GENEAV	10	Gene Avenue	Morley	Victoria	565	33	18,645	R - Residential/Local	O - AC/AC	93	37.6
GENICT	10	Genial Court	Mellow	N. End	300	30	9,000	R - Residential/Local	O - AC/AC	74	28.92
GENODR	10	Genoa Drive	Venice	130' West	120	36	4,320	R - Residential/Local	O - AC/AC	85	41.67
GENODR	20	Genoa Drive	130' West	Elvado	1,000	36	36,000	R - Residential/Local	O - AC/AC	85	41.67
GEOFAV	10	Geoffrey Avenue	Hilliard	Aurelia	1,200	33	39,600	R - Residential/Local	O - AC/AC	93	37.76
GEORST	10	Georgette Street	Rochelle	Billie	1,107	51	56,457	R - Residential/Local	O - AC/AC	69	23.59
GEROAV	10	Geronimo Avenue	Crazy Horse	Sitting Bull	1,655	36	59,580	R - Residential/Local	O - AC/AC	89	47.43
GERTST	10	Gertrude Street	Rebecca St.	Vanessa St.	580	33	19,140	R - Residential/Local	O - AC/AC	62	17.62
GERTST	20	Gertrude Street	Vanessa St.	Winifred St.	1,134	33	37,422	R - Residential/Local	O - AC/AC	62	17.62
GIBSAV	10	Gibson Avenue	Sutter Ave.	Kearny Ave.	218	37	8,066	R - Residential/Local	O - AC/AC	92	37.27
GIBSAV	20	Gibson Avenue	Kearny Ave.	Arcane St.	985	37	36,445	R - Residential/Local	O - AC/AC	92	37.27
GIBSAV	30	Gibson Avenue	Arcane St.	Fitzgerald Rd.	1,161	37	42,957	R - Residential/Local	O - AC/AC	91	36.86
GIBSAV	40	Gibson Avenue	Fitzgerald Rd.	Edmund St.	220	37	8,140	R - Residential/Local	O - AC/AC	61	14.65
GIBSAV	50	Gibson Avenue	Edmund St.	Erringer Rd.	690	37	25,530	R - Residential/Local	O - AC/AC	55	13.83
GILDCR	10	Gilda Circle	Heywood	End	390	33	12,870	R - Residential/Local	O - AC/AC	73	23.99
GLACST	10	Glacier Street	Royal	Barnes	1,050	33	34,650	R - Residential/Local	O - AC/AC	60	16.55
GLASAV	10	Glassell Avenue	Deacon	Barnes	525	37	19,425	R - Residential/Local	O - AC/AC	86	33.91
GLENAV	10	Glencoe Avenue	Wheatfield	Alamo	585	37	21,645	R - Residential/Local	O - AC/AC	54	12.7
GLENCT	10	Glencoe Court	Glencoe Ave.	W End	145	30	4,350	R - Residential/Local	O - AC/AC	42	6.37
GLEDCT	10	Glendive Court	Seasons	S. End	480	33	15,840	R - Residential/Local	A - AC	93	33.42
GLEHCT	10	Glenhurst Court	Darby	N. End	420	36	15,120	R - Residential/Local	O - AC/AC	93	37.6
GLTAST	10	Glentana Street	Granite Peak	Sweetgrass	915	33	30,195	R - Residential/Local	A - AC	93	33.42
GLEVAV	10	Glenview Avenue	Semple	Darrah	950	37	35,150	R - Residential/Local	O - AC/AC	69	24.16
GLORAV	10	Gloryette Avenue	Bidwell	Alpine	1,323	37	48,951	R - Residential/Local	O - AC/AC	69	22.53

Street ID	Section ID	Street Name	From	To	Length	Width	Area	Functional Class	Surface Type	Current PCI	Remaining Life
GODDAV	10	Goddard Avenue	Cadman	Bayside	1,954	40	78,160	R - Residential/Local	O - AC/AC	93	37.6
GODUCT	10	Gold Dust Court	Bluestone	N. End	245	33	8,085	R - Residential/Local	A - AC	59	14.68
GOBECT	10	Golden Bear Court	Lake Park Dr S	End	248	32	7,936	R - Residential/Local	O - AC/AC	92	36.97
GOFECT	10	Golden Fern Court	Lake Park Dr S	End	267	32	8,544	R - Residential/Local	O - AC/AC	92	36.97
GOGRCT	10	Golden Grove Court	GoldenPark	End	439	36	15,804	R - Residential/Local	O - AC/AC	92	47.13
GOMOCT	10	Golden Moss Court	Lake Park Dr S	End	377	32	12,064	R - Residential/Local	O - AC/AC	92	36.97
GOPAPL	10	Golden Park Place	Lake Park Dr S	End	320	36	11,520	R - Residential/Local	O - AC/AC	92	47.13
GOVICT	10	Golden Vine Court	Lake Park Dr S	End	356	32	11,392	R - Residential/Local	O - AC/AC	92	36.97
GOLDCR	10	Goldenwood Circle	Lake Park Dr S	Golden Moss	2,118	36	76,248	R - Residential/Local	O - AC/AC	92	36.97
GOLFPL	10	Goldfield Place	Wheatfield Cir.	Wheatfield Cir.	746	33	24,618	R - Residential/Local	O - AC/AC	52	11.51
GOLFPL	20	Goldfield Place	Wheatfield Cir.	N End	390	33	17,286	R - Residential/Local	O - AC/AC	54	12.81
GOLNAV	10	Goldin Avenue	Cochran	End (N/ Marie)	710	37	26,270	R - Residential/Local	O - AC/AC	39	5.42
GOMECT	10	Golf Meadows Court	Alamo	S. End	320	33	10,560	R - Residential/Local	O - AC/AC	85	38.18
GOLICR	10	Goliad Circle	Corpus Christi	End	235	33	7,755	R - Residential/Local	O - AC/AC	81	36.69
GOODCT	10	Goodwin Court	Goddard	W. End	422	32	13,504	R - Residential/Local	O - AC/AC	92	37.32
GOSHST	10	Goshen Street	Alscot	Rockdale	1,056	33	34,848	R - Residential/Local	O - AC/AC	94	37.8
GRACST	10	Graceland Street	Elmdale	Justin	1,100	33	36,300	R - Residential/Local	O - AC/AC	93	37.6
GRAFST	10	Grafton Street	Brentwood	Brentwood	1,109	36	39,924	R - Residential/Local	O - AC/AC	36	4.39
GRAHST	10	Graham Street	Agnew	Callahan	3,100	37	114,700	R - Residential/Local	O - AC/AC	53	12.13
GRANAV	10	Granby Avenue	Rudolph (E.Gould)	Dusan	920	37	34,040	R - Residential/Local	O - AC/AC	70	25.42
GRHIST	10	Granite Hills Street	Sun Bonnet	End	1,498	33	49,434	R - Residential/Local	A - AC	76	27.6
GRPEAV	10	Granite Peak Avenue	Glentana	Seasons	770	33	25,410	R - Residential/Local	A - AC	93	33.42
GRANST	10	Granite Street	Valley Gate	Mollison	570	36	20,520	R - Residential/Local	O - AC/AC	63	18.14
GRANST	20	Granite Street	Mollison	End	186	36	6,696	R - Residential/Local	A - AC	84	28.38
GRAVAV	10	Granville Avenue	Ave. Simi	N End	1,000	33	33,000	R - Residential/Local	O - AC/AC	69	21.68
GRAPCT	10	Grapevine Court	Blossom	End	220	33	7,260	R - Residential/Local	A - AC	94	33.6
GRVAST	10	Grass Valley Street	Circle Knoll	End	935	33	30,855	R - Residential/Local	A - AC	64	17.32
GRAYCT	10	Grayson Court	Cavalier	End	350	33	11,550	R - Residential/Local	O - AC/AC	52	12.06
GRYSPL	10	Graystone Place	Mayfair	End	370	36	13,320	R - Residential/Local	O - AC/AC	54	13.3
GRMOST	10	Green Mountain Street	Circle Knoll	End	855	33	28,215	R - Residential/Local	A - AC	86	29.84
GRPIPL	10	Green Pine Place	Trabuco Oak	End	720	33	23,760	R - Residential/Local	A - AC	92	32.94
GREEAV	10	Greenbriar Avenue	Thornwood	End	1,140	33	37,620	R - Residential/Local	O - AC/AC	57	15.67
GRELAV	10	Greenleaf Avenue	Valencia	Citronella	600	33	19,800	R - Residential/Local	O - AC/AC	48	9.83

Street ID	Section ID	Street Name	From	To	Length	Width	Area	Functional Class	Surface Type	Current PCI	Remaining Life
GRELCT	10	Greenleaf Court	Citronella	S. End	300	39	11,700	R - Residential/Local	O - AC/AC	53	12.72
GRESST	10	Greensward Street	Kentfield	Atherwood	1,113	37	41,181	R - Residential/Local	O - AC/AC	59	16.87
GREVDR	10	Greenville Drive	Kadota	Walnut	1,300	33	42,900	R - Residential/Local	O - AC/AC	68	22.65
GREVDR	20	Greenville Drive	Walnut	Hempstead	900	33	29,700	R - Residential/Local	O - AC/AC	80	35.33
GRIFCT	10	Griffon Court	N. End	S. End	564	33	18,612	R - Residential/Local	O - AC/AC	93	37.7
GRINCT	10	Grinnel Court	Humboldt	N. End	665	32	21,280	R - Residential/Local	A - AC	28	1.02
GROVCR	10	Grover Circle	Aurelia	N. End	264	32	8,448	R - Residential/Local	A - AC	57	12.93
GUARST	10	Guardian Street	TapoCyn	Tapo	2,600	36	93,600	R - Residential/Local	A - AC	52	10.79
GUARST	20	Guardian Street	Tapo	100ft W/O Tapo Canyon	100	38	3,800	R - Residential/Local	A - AC	55	12.42
GUERAV	10	Guerne Avenue	Rosalie	N. End	899	36	32,364	R - Residential/Local	O - AC/AC	93	37.76
GUMCR	10	Gum Circle	Deerwood	Bitternut	658	37	24,346	R - Residential/Local	O - AC/AC	83	36.15
GWINCT	10	Gwin Court	Ralston	E. End	211	37	7,807	R - Residential/Local	O - AC/AC	85	41.61
HAGECT	10	Hagen Court	Parkhurst	End	324	33	10,692	R - Residential/Local	O - AC/AC	92	36.97
HAILCT	10	Hailey Court	Rudolph	End	580	33	19,140	R - Residential/Local	A - AC	76	26.84
HAMIST	10	Hamilton Street	Erringer	Gibson	1,140	37	42,180	R - Residential/Local	A - AC	34	3.17
HAMIST	20	Hamilton Street	Mead	Hudspeth	980	37	36,260	R - Residential/Local	O - AC/AC	77	29.5
HAMLAV	10	Hamlin Avenue	Fort Davis	Walnut	590	33	19,470	R - Residential/Local	O - AC/AC	69	22.53
HAMLAV	20	Hamlin Avenue	Walnut	Fannin	705	33	23,265	R - Residential/Local	O - AC/AC	78	32.47
HAMMCT	10	Hammil Court	Cavalier	End	350	33	11,550	R - Residential/Local	O - AC/AC	41	6.39
HAMPAV	10	Hampton Avenue	Birchcroft	Oak Haven	790	36	28,440	R - Residential/Local	O - AC/AC	93	37.6
HANLAV	10	Hanley Avenue	Heywood	Lee	975	34	33,150	R - Residential/Local	O - AC/AC	92	36.97
HANNCR	10	Hannah Circle	Aurelia	N. End	264	31	8,184	R - Residential/Local	O - AC/AC	71	26.12
HANSCT	10	Hansen Court	Crosby	End	422	36	15,192	R - Residential/Local	O - AC/AC	45	8.33
HAROAV	10	Harold Avenue	Sawyer	Elizondo	1,120	37	41,440	R - Residential/Local	O - AC/AC	48	9.93
HARPST	10	Harper Street	Ettin	Tuttle	1,067	37	39,479	R - Residential/Local	O - AC/AC	44	7.64
HARRRD	10	Harrington Road+A603	Appleton	E. End	1,028	37	38,036	R - Residential/Local	O - AC/AC	93	37.6
HARTAV	10	Hartley Avenue	Royal	Hollister	1,415	37	52,355	R - Residential/Local	O - AC/AC	55	11.79
HAVEAV	10	Haven Avenue	Fitzgerald	Royal	1,260	37	46,620	R - Residential/Local	A - AC	54	11.39
HAVEAV	20	Haven Avenue	Royal	Elizondo	1,040	37	38,480	R - Residential/Local	O - AC/AC	54	13.48
HAVIST	10	Haviland Street	Gardner	Fletcher	950	36	34,200	R - Residential/Local	O - AC/AC	88	35.09
HAWKST	10	Hawk Street	Marilyn St.	Justin Ave.	1,151	33	37,983	R - Residential/Local	O - AC/AC	51	11.64
HAWKST	20	Hawk Street	Justin Ave.	Gayle Pl.	484	33	15,972	R - Residential/Local	O - AC/AC	48	9.93
HABIPL	10	Hawks Bill Place	E/ Sycamore Ridge	E. End	310	33	10,230	R - Residential/Local	A - AC	34	3.25

Street ID	Section ID	Street Name	From	To	Length	Width	Area	Functional Class	Surface Type	Current PCI	Remaining Life
HABIPL	20	Hawks Bill Place	W/ Sycamore Ridge	W. End	364	33	12,012	R - Residential/Local	A - AC	34	3.25
HAZECR	10	Hazel Circle	Melia	Danette	1,247	33	41,151	R - Residential/Local	O - AC/AC	79	32.01
HARICT	10	Hazel Ridge Court	Rambling	N. End	784	36	28,224	R - Residential/Local	O - AC/AC	80	31
HAZNCT	10	Hazelnut Court	Cinnabar Place	~408' S/O Cinnabar Place	408	29	11,832	R - Residential/Local	A - AC	51	9.86
HAZNCT	20	Hazelnut Court	~408' E/O Cinnabar Place	E. End (Cul-de-sac)	85	50	4,250	R - Residential/Local	A - AC	94	33.6
HEARDR	10	Hearst Drive	Fair	Sitka	1,200	36	43,200	R - Residential/Local	O - AC/AC	65	20.77
HELDAV	10	Heartland Avenue	Glentana	Seasons	940	33	31,020	R - Residential/Local	A - AC	93	33.42
HETHST	10	Heather Street	Cochran	Brower	2,270	40	90,800	R - Residential/Local	O - AC/AC	53	11.97
HEAVCT	10	Heavenly Court	Ave. Simi	N. End	580	33	19,140	R - Residential/Local	O - AC/AC	68	18.73
HELEST	10	Helene Street	Rebecca St.	Vanessa St.	510	37	18,870	R - Residential/Local	O - AC/AC	60	16.15
HELEST	20	Helene Street	Vanessa St.	Winifred St.	1,140	37	42,180	R - Residential/Local	O - AC/AC	65	20.01
HELMST	10	Helm Street	Hollister	Hartley	1,050	33	34,650	R - Residential/Local	O - AC/AC	75	29.85
HERICT	10	Hemlock Ridge Court	Fitzgerald	End	1,125	33	37,125	R - Residential/Local	A - AC	73	22.13
HEMPST	10	Hempstead Street	LaMesa	Abilene	2,700	37	99,900	R - Residential/Local	O - AC/AC	68	17.95
HEMWCT	10	Hemway Court	Goddard	W. End	370	32	11,840	R - Residential/Local	O - AC/AC	92	37.32
HENNAV	10	Hennessy Avenue	Martha Morrison	Sycamore Ridge	370	33	12,210	R - Residential/Local	A - AC	53	11.11
HERCT	10	Hercules Court	Aristotle	End	475	33	15,675	R - Residential/Local	O - AC/AC	30	1.82
HERECT	10	Hereford Court	Fannin	End	420	25	10,500	R - Residential/Local	O - AC/AC	81	36.69
HEOACT	10	Heritage Oak Court	TapoCyn	W. End	930	37	34,410	R - Residential/Local	A - AC	66	18.85
HERMST	10	Hermes Street	Ulysses	285+/-	285	37	10,545	R - Residential/Local	O - AC/AC	89	41.44
HERMST	20	Hermes Street	285+/-	Lysander	1,035	37	38,295	R - Residential/Local	O - AC/AC	70	25.16
HEWIPL	10	Hewitt Place	Gibson	End	250	30	7,500	R - Residential/Local	O - AC/AC	45	8.53
HEYWST	10	Heywood Street	Duncan	Erringer	1,670	37	61,790	C - Collector	O - AC/AC	39	4.02
HEYWST	20	Heywood Street	Erringer	Ysrella	1,860	37	68,820	C - Collector	O - AC/AC	76	21.61
HEYWST	30	Heywood Street	Ysrella	Bridget	980	37	36,260	C - Collector	O - AC/AC	85	29.08
HEYWST	40	Heywood Street	Bridget	Sycamore	1,356	37	50,172	C - Collector	O - AC/AC	90	28.52
HEYWST	50	Heywood Street	Sycamore	Prather	150	37	5,550	C - Collector	O - AC/AC	32	2.04
HIDR	10	Hi Drive	Lark	W. End	960	33	31,680	R - Residential/Local	O - AC/AC	79	34.69
HIBBCT	10	Hibbert Court	Goddard	W. End	422	32	13,504	R - Residential/Local	O - AC/AC	92	37.32
HIRADR	10	Hidden Ranch Drive	RR	E. End	4,655	33	153,615	R - Residential/Local	A - AC	81	31.73
HIRADR	20	Hidden Ranch Drive	L.A.	RR Tracks	1,000	37	37,000	R - Residential/Local	A - AC	85	28.99
HIETAV	10	Hietter Avenue	Cadman	Bayside	1,901	37	70,337	R - Residential/Local	O - AC/AC	92	37.32
HIMEST	10	High Meadow Street	Wood Ranch Pkwy	Sycamore Grove	2,090	37	77,330	R - Residential/Local	A - AC	63	17.21

Street ID	Section ID	Street Name	From	To	Length	Width	Area	Functional Class	Surface Type	Current PCI	Remaining Life
HIMEST	20	High Meadow Street	Sycamore Grove	End	350	33	11,550	R - Residential/Local	A - AC	54	12.11
HIPOPL	20	High Point Place	~870' E/O Sequoia Avenue	E. End (Cul-de-sac)	85	75	6,375	R - Residential/Local	A - AC	54	11.58
HIPTPL	10	High Point Place	Sequoia Avenue	~870' E/O Sequoia Avenue	870	37	32,190	R - Residential/Local	A - AC	54	11.55
HIGHCT	10	Highbury Court	Roxbury	N. End	301	29	8,729	R - Residential/Local	O - AC/AC	70	24.96
HIGGPL	10	Highgate Place	Bromfield	N. End	758	29	21,982	R - Residential/Local	O - AC/AC	54	13.36
HIGLRD	10	Highland Road	Sinaloa	Oldstone	1,255	36	45,180	R - Residential/Local	O - AC/AC	61	17.88
HIGLRD	20	Highland Road	Oldstone	Valleygate northside	1,335	18	24,030	R - Residential/Local	O - AC/AC	87	43.51
HIGLRD	30	Highland Road	Oldstone	Valleygate southside	1,335	18	24,030	R - Residential/Local	A - AC	82	27.39
HIGLRD	40	Highland Road	Valleygate	W. End	1,385	36	49,860	R - Residential/Local	A - AC	78	24.58
HIWOCT	10	Highwood Court	Sequoia	E. End	600	37	22,200	R - Residential/Local	O - AC/AC	85	39.11
HILGAV	10	Hilgard Avenue	Deacon	Barnes	800	37	29,600	R - Residential/Local	O - AC/AC	78	27.79
HILLCT	10	Hillary Court	Marvel	E. End	450	29	13,050	R - Residential/Local	O - AC/AC	19	0
HILDAV	10	Hilldale Avenue	W. End (Cul-de-sac)	N. Hilldale Ave (Turn)	1,840	37	68,080	R - Residential/Local	O - AC/AC	38	5.13
HILDAV	20	Hilldale Avenue	Medina Avenue (South)	E. End (Turn)	2,334	37	86,358	R - Residential/Local	A - AC	54	11.39
HILIAV	10	Hilliard Avenue	Aurelia	N. End	739	36	26,604	R - Residential/Local	O - AC/AC	69	18.82
HILVCR	10	Hillview Circle	W. End	E. End	986	38	37,468	R - Residential/Local	O - AC/AC	59	15.19
HILVLN	10	Hillview Lane	Hillview Cir.	N. End	350	36	12,600	R - Residential/Local	O - AC/AC	47	8.66
HOBBCT	10	Hobbit Court	Briarpatch	End	493	33	16,269	R - Residential/Local	A - AC	78	25.06
HOLBCT	10	Holbertson Court	Circle Knoll	End	540	33	17,820	R - Residential/Local	O - AC/AC	90	36.34
HOBRAV	10	Holbrook Avenue	Covington	End	1,325	37	49,025	R - Residential/Local	O - AC/AC	68	21.93
HOLLST	10	Hollister Street	Fallon	Helm	2,582	37	95,534	R - Residential/Local	O - AC/AC	54	12.76
HOLYAV	10	Holly Avenue	Royal	Evans	225	39	8,775	R - Residential/Local	O - AC/AC	54	12.82
HOOACT	10	Holly Oak Court	Hidden Ranch	End	180	33	5,940	R - Residential/Local	A - AC	85	28.99
HOMEAV	10	Homewood Avenue	White	Keystone	865	37	32,005	R - Residential/Local	O - AC/AC	77	28.17
HOMECT	10	Homewood Court	Homewood	E. End	281	29	8,149	R - Residential/Local	O - AC/AC	79	29.5
HONEDR	10	Honey Drive	Melody	Township	238	37	8,806	R - Residential/Local	O - AC/AC	46	8.68
HOPICT	10	Honey Pine Court	Sequoia	End	283	33	9,339	R - Residential/Local	A - AC	88	31.18
HONYST	10	Honeyman Street	E. End	Emory	1,146	33	37,818	R - Residential/Local	O - AC/AC	54	12.84
HOPIPL	10	Hoop Pine Place	Laurel Fig	End	430	33	14,190	R - Residential/Local	A - AC	79	25.7
HOPEST	10	Hope Street	W/ Christine	W. End	244	36	8,784	R - Residential/Local	O - AC/AC	84	40.97
HOPEST	20	Hope Street	Christine	Gateway	1,528	36	55,008	R - Residential/Local	O - AC/AC	53	11.24
HOPEST	30	Hope Street	Gateway	E. End	285	33	9,405	R - Residential/Local	O - AC/AC	56	12.99
HORICT	10	Horizon Ridge Court	S/ Cottonwood	End	710	33	23,430	R - Residential/Local	A - AC	79	29.02

Street ID	Section ID	Street Name	From	To	Length	Width	Area	Functional Class	Surface Type	Current PCI	Remaining Life
HORNCT	10	Horn Court	Hollister	End	150	33	4,950	R - Residential/Local	O - AC/AC	54	12.76
HORBCT	10	Horneblend Court	Circle Knoll	End	735	33	24,255	R - Residential/Local	A - AC	21	0
HOYTCT	10	Hoyt Court	Helm	End	255	33	8,415	R - Residential/Local	O - AC/AC	54	12.76
HUBBST	10	Hubbard Street	L.A.	Patricia	565	28	15,820	R - Residential/Local	O - AC/AC	85	37.6
HUOAST	10	Huckleberry Oak Street	Hidden Ranch	Hidden Ranch	1,000	33	33,000	R - Residential/Local	A - AC	85	28.99
HUDSCT	10	Hudson Court	Waltham	W. End	510	33	16,830	R - Residential/Local	O - AC/AC	54	13.3
HUDPAV	10	Hudspeth Ave.	Sutter Ave.	Kearny Ave.	270	60	16,200	R - Residential/Local	O - AC/AC	50	10.94
HUDPAV	20	Hudspeth Ave.	Kearny Ave.	Dakin Ave.	472	60	28,320	R - Residential/Local	O - AC/AC	44	7.9
HUDPAV	30	Hudspeth Ave.	Dakin Ave.	Arcane St.	568	60	34,080	R - Residential/Local	O - AC/AC	44	7.9
HUDPAV	40	Hudspeth Ave.	Arcane St.	Wallace St.	482	60	28,920	R - Residential/Local	O - AC/AC	94	37.89
HUDPAV	50	Hudspeth Ave.	Wallace St.	Fitzgerald Rd.	638	60	38,280	R - Residential/Local	O - AC/AC	92	36.97
HUDPAV	60	Hudspeth Ave.	Fitzgerald Rd.	Edmund St.	240	37	8,880	R - Residential/Local	O - AC/AC	94	37.89
HUDPAV	70	Hudspeth Ave.	Edmund St.	Sunnydale Ave.	1,288	37	47,656	R - Residential/Local	A - AC	46	7.93
HUDPAV	80	Hudspeth Ave.	Sunnydale Ave.	S End	895	37	33,115	R - Residential/Local	A - AC	68	19.03
HULLCT	10	Hull Court	Nelda	S. End	370	33	12,210	R - Residential/Local	O - AC/AC	94	37.89
HUMBST	10	Humboldt Street	Valley Gate	Grinnel	1,100	37	40,700	R - Residential/Local	A - AC	36	3.98
HUMBST	20	Humboldt Street	Grinnel	S End	800	37	29,600	R - Residential/Local	A - AC	53	10.85
HUNTST	10	Huntley Street	Rainwood	Emory	1,259	37	46,583	R - Residential/Local	A - AC	33	2.71
HURLAV	10	Hurles Avenue	Rosalie	N. End	890	36	32,040	R - Residential/Local	O - AC/AC	94	37.77
IANLN	10	Ian Lane	Circle View	End	175	34	5,950	R - Residential/Local	O - AC/AC	79	28.5
INCRPL	10	Indian Creek Place	Moonshadow	N. End	105	33	3,465	R - Residential/Local	A - AC	70	21.53
INHIDR	10	Indian Hills Drive	Alamo	Yosemite	3,738	37	138,306	R - Residential/Local	O - AC/AC	51	11.35
INDUST	10	Industrial Street	TapoSt	E. End	2,376	46	109,296	R - Residential/Local	O - AC/AC	76	29.24
INMACR	10	Inman Circle	Hamilton	S. End	175	37	6,475	R - Residential/Local	O - AC/AC	51	12.05
INNWRD	10	Innwood Road	Country Club	S. End	2,231	36	80,316	R - Residential/Local	O - AC/AC	91	36.51
INVACT	10	Invar Court	Crosby	End	422	36	15,192	R - Residential/Local	O - AC/AC	42	6.83
INYOCR	10	Inyo Circle	Maricopa	End	200	36	7,200	R - Residential/Local	O - AC/AC	52	12
IOLIAV	10	Iolite Avenue	Griffon	Legacy	256	33	8,448	R - Residential/Local	A - AC	93	33.41
IRENCT	10	Irene Court	Arabian	N. End	237	32	7,584	R - Residential/Local	O - AC/AC	85	38.47
IROQCT	10	Iroquois Court	San Juoquin	End	935	40	37,400	R - Residential/Local	O - AC/AC	84	36.37
ISHDR	10	Ish Drive	Tapo	E. End	835	33	27,555	R - Residential/Local	A - AC	84	28.84
ISHDR	20	Ish Drive	Tapo	Park	475	33	15,675	R - Residential/Local	O - AC/AC	69	24.95
ISHDR	30	Ish Drive	Buyers	W. End	650	33	21,450	R - Residential/Local	A - AC	69	19.47

Street ID	Section ID	Street Name	From	To	Length	Width	Area	Functional Class	Surface Type	Current PCI	Remaining Life
ISOAST	10	Island Oak Street	Hidden Ranch Drive	N. End	118	36	4,248	R - Residential/Local	A - AC	85	29
IVORAV	10	Ivory Avenue	Emerald	Ave. Simi	1,044	37	38,628	R - Residential/Local	O - AC/AC	47	9.31
JACICT	10	Jacinto Court	Kadota Street	N. End (Cul-de-sac)	945	24	22,680	R - Residential/Local	A - AC	95	33.85
JACIDR	10	Jacinto Drive	Fort Worth	Kadota	900	33	29,700	R - Residential/Local	O - AC/AC	80	35.01
JADECT	10	Jade Court	Sapphire	End	196	32	6,272	R - Residential/Local	O - AC/AC	33	2.89
JASTAV	10	Jadestone Avenue	Emerald	N. End	802	37	29,674	R - Residential/Local	O - AC/AC	47	9.2
JARRCT	10	Jarrold Court	Leeds Street	S. End (Cul-de-sac)	552	32	17,664	R - Residential/Local	A - AC	67	17.29
JAGLAV	10	Jasmine Glen Avenue	Alamo	N. End	580	32	18,560	R - Residential/Local	O - AC/AC	93	37.7
JAYAV	10	Jay Avenue	Cochran	Alden	220	37	8,140	R - Residential/Local	O - AC/AC	51	11.64
JEFFWY	10	Jefferson Way	Town Center Road	Town Center Road	3,950	30	118,500	R - Residential/Local	A - AC	81	30.97
JENNCT	10	Jennifer Court	Cory	W. End	359	30	10,770	R - Residential/Local	A - AC	93	33.53
JILLCT	10	Jill Court	S /Anastasia	N. End	140	29	4,060	R - Residential/Local	O - AC/AC	79	30.9
JILLCT	20	Jill Court	N/ Anastasia	S. End	120	29	3,480	R - Residential/Local	O - AC/AC	80	32.31
JIMIST	10	Jimilyn Street	Flowerdale	Melia	458	37	16,946	R - Residential/Local	O - AC/AC	81	34.94
JOIECT	10	Joie Court	Ralston	E. End	211	37	7,807	R - Residential/Local	O - AC/AC	85	41.61
JONEAV	10	Jonesboro Avenue	White	Keystone	1,010	37	37,370	R - Residential/Local	O - AC/AC	79	30.9
JOTRCT	10	Joshua Tree Court	Katherine Rd	S. End	135	33	4,455	R - Residential/Local	A - AC	69	20.7
JULIST	10	Juliana Street	Chestnut	Cottontail	210	33	6,930	R - Residential/Local	A - AC	69	21.24
JULECR	10	Julie Circle	Heywood	End	368	33	12,144	R - Residential/Local	O - AC/AC	75	26.23
JUNECR	10	Juneau Circle	Anchorage	E. End	264	25	6,600	R - Residential/Local	O - AC/AC	52	11.4
JUSNAV	10	Justin Avenue	Cochran S	Larch	1,230	37	45,510	R - Residential/Local	O - AC/AC	49	10.34
JUSNAV	20	Justin Avenue	Larch	Brower	980	37	36,260	R - Residential/Local	O - AC/AC	92	36.97
JUSTAV	10	Justin Avenue	Cochran N	E. Marilyn	930	37	34,410	R - Residential/Local	O - AC/AC	50	11.06
KADOST	10	Kadota Street	Cochran	Promenade	430	36	15,480	C - Collector	A - AC	52	6.03
KADOST	20	Kadota Street	Promenade	Barnard	855	36	30,780	C - Collector	A - AC	53	6.3
KADOST	30	Kadota Street	Barnard	Alamo	1,375	36	49,500	C - Collector	O - AC/AC	92	29.48
KADOST	40	Kadota Street	Alamo	El Prado	1,485	38	56,430	C - Collector	O - AC/AC	55	9.87
KADOST	50	Kadota Street	El Prado	Austin	1,350	38	51,300	C - Collector	O - AC/AC	68	16.38
KADOST	60	Kadota Street	Austin	Amarillo	510	38	19,380	C - Collector	O - AC/AC	64	14.18
KADOST	70	Kadota Street	Amarillo	Tapo	660	38	25,080	C - Collector	O - AC/AC	69	16.96
KANEAV	10	Kane Avenue	Morley	Heywood	930	33	30,690	R - Residential/Local	O - AC/AC	93	37.6
KASTST	10	Kasten Street	Friant	Haven	970	37	35,890	R - Residential/Local	O - AC/AC	60	17.6
KATHRD	20	Katherine Rd	Kuehner	Katherine Rd. S	2,500	40	100,000	R - Residential/Local	O - AC/AC	60	17.3

Street ID	Section ID	Street Name	From	To	Length	Width	Area	Functional Class	Surface Type	Current PCI	Remaining Life
KATHRD	30	Katherine Rd	Katherine Rd S	W. End	400	20	8,000	R - Residential/Local	A - AC	83	28.31
KATHRD	10	Katherine Road South	Katherine Rd	RR (City Bdry)	425	37	15,725	R - Residential/Local	A - AC	82	27.68
KATHRD	40	Katherine St.	Yosemite	W. End	4,171	64	266,944	R - Residential/Local	O - AC/AC	59	16.81
KATHRD	50	Katherine St.	Yosemite	Oak Road	600	50	30,000	R - Residential/Local	A - AC	84	28.88
KAWACT	10	Kawai Court	Seneca	End	141	32	4,512	R - Residential/Local	A - AC	54	12.13
KAYAV	10	Kay Avenue	Hope	Melia	211	40	8,440	R - Residential/Local	O - AC/AC	83	34.01
KEARAV	10	Kearney Avenue	Erringer	Casarin	1,215	37	44,955	R - Residential/Local	O - AC/AC	95	38.2
KEARAV	20	Kearney Avenue	Casarin Ave.	105' W/O Hudspeth Ave.	1,150	37	42,550	R - Residential/Local	A - AC	95	33.84
KELSST	10	Kelsey Street	Alpine	Workman	1,161	37	42,957	R - Residential/Local	A - AC	69	19.44
KENTST	10	Kentfield Street	Atherwood	Greensward	833	37	30,821	R - Residential/Local	O - AC/AC	54	13.48
KETNCT	10	Kenton Court	Watson	End	158	30	4,740	R - Residential/Local	O - AC/AC	82	31.14
KERRDR	10	Kerry Drive	Kilaine	Shannon	820	34	27,880	R - Residential/Local	O - AC/AC	39	5.34
KESWCT	10	Keswick Court	Darby	N. End	465	36	16,740	R - Residential/Local	O - AC/AC	54	13.13
KEYSST	10	Keystone Street	Menlo	Alscot	2,217	37	82,029	R - Residential/Local	O - AC/AC	79	30.9
KILADR	10	Kilaine Drive	Lemon	Lemon	1,509	33	49,797	R - Residential/Local	O - AC/AC	48	9.73
KILLCT	10	Killdale Court	Marblehead	End	225	33	7,425	R - Residential/Local	A - AC	73	21.69
KIMBCT	10	Kimball Court	Parker	E. End	285	29	8,265	R - Residential/Local	O - AC/AC	48	9.93
KIPADR	10	King Palm Drive	Coastal Oak Dr.	S End	605	33	19,965	R - Residential/Local	A - AC	94	33.6
KIPADR	20	King Palm Drive	Coastal Oak Dr.	Honey Pine Ct.	879	33	29,007	R - Residential/Local	A - AC	93	33.46
KIPADR	30	King Palm Drive	Honey Pine Ct.	N End	253	33	8,349	R - Residential/Local	A - AC	93	33.46
KINGPL	10	King Place	Sitka	E. End	270	36	9,720	R - Residential/Local	O - AC/AC	64	19.31
KIMNAV	10	Kingman Avenue	Honeyman	Sandiman	680	33	22,440	R - Residential/Local	O - AC/AC	46	8.37
KIRKCT	10	Kirkwood Court	Citronella	S. End	316	33	10,428	R - Residential/Local	O - AC/AC	65	21.34
KIRSAV	10	Kirsten Avenue	Katherine	Mildred	528	40	21,120	R - Residential/Local	O - AC/AC	69	25.14
KITEST	10	Kitetail Street	Martha Morrison	Morgan Hill	710	33	23,430	R - Residential/Local	A - AC	80	26.12
KLAMAV	10	Klamath Avenue	Flanagan	Broken Arrow	1,595	38	78,273	R - Residential/Local	O - AC/AC	88	35.29
KLEBST	10	Kleberg Street	FortWorth	Kadota	581	36	20,916	R - Residential/Local	O - AC/AC	79	33.6
KNIGCT	10	Knight Court	Graham	N. End	158	33	5,214	R - Residential/Local	O - AC/AC	65	20.72
KNWDCR	10	Knightwood Circle	Knightwood	End	668	29	19,372	R - Residential/Local	O - AC/AC	94	37.76
KNWDCR	20	Knightwood Place	Woodhaven	N. End	639	29	18,531	R - Residential/Local	O - AC/AC	94	37.76
KNOLST	10	Knollhaven Street	Elmdale	Justin	1,100	33	36,300	R - Residential/Local	O - AC/AC	92	36.97
KNOTST	10	Knottingham Street	Briarpatch	End	715	33	23,595	R - Residential/Local	A - AC	54	11.44
KODICR	10	Kodiak Circle	Yukon	N. End	422	25	10,550	R - Residential/Local	O - AC/AC	41	5.82

Street ID	Section ID	Street Name	From	To	Length	Width	Area	Functional Class	Surface Type	Current PCI	Remaining Life
KRENT	10	Krenwinkle Court	Circle Knoll	End	340	33	11,220	R - Residential/Local	A - AC	31	1.98
KUEHDR	10	Kuehner Drive	N. End	118 W Freeway Entrance	1,230	26	31,980	A - Arterial	A - AC	84	21.3
KUEHDR	20	Kuehner Drive	118 W Freeway Entrance	Spineflower	780	62	48,360	A - Arterial	O - AC/AC	70	16.05
KUEHDR	30	Kuehner Drive	Spineflower	Ardenwood	890	62	55,180	A - Arterial	O - AC/AC	78	21.31
KUEHDR	40	Kuehner Drive	Ardenwood	Los Angeles	1,100	62	68,200	A - Arterial	O - AC/AC	78	21.31
KUEHDR	50	Kuehner Drive	Los Angeles	Charing	645	70	45,150	A - Arterial	O - AC/AC	73	17.66
KUEHDR	60	Kuehner Drive	Charing	Sandalwood	1,080	78	84,240	A - Arterial	O - AC/AC	80	22.57
KUEHDR	70	Kuehner Drive	Sandalwood	Katherine (North)	635	78	49,530	A - Arterial	O - AC/AC	72	17.12
KUEHDR	80	Kuehner Drive	Katherine (North)	Santa Susana Pass	1,840	40	73,600	A - Arterial	O - AC/AC	72	17.12
KYLELN	10	Kyle Lane	Kerry	End	250	34	8,500	R - Residential/Local	O - AC/AC	54	13.3
LAMEAV	10	La Mesa Avenue	Greenville	Hempstead	880	33	29,040	R - Residential/Local	O - AC/AC	72	26.64
LAPACT	10	La Paz Court	Acapulco	W. End	630	33	20,790	R - Residential/Local	O - AC/AC	78	30.69
LADOST	10	Ladonia Street	Wichita Falls Ave.	Dalhart Ave.	218	33	7,194	R - Residential/Local	O - AC/AC	81	37.01
LADOST	20	Ladonia Street	Dalhart Ave.	Travis Ave.	218	33	7,194	R - Residential/Local	O - AC/AC	83	31.33
LADOST	30	Ladonia Street	Travis Ave.	Corpus Christi St.	218	33	7,194	R - Residential/Local	O - AC/AC	81	37.01
LADOST	40	Ladonia Street	Corpus Christi St.	Texas Ave.	490	33	16,170	R - Residential/Local	O - AC/AC	78	32.77
LAGUDR	10	Laguna Drive	Highland	C/L	825	34	28,050	R - Residential/Local	O - AC/AC	90	36.34
LABRPL	10	Lake Breeze Place	Lake Park Dr N	End	300	36	10,800	R - Residential/Local	O - AC/AC	94	37.85
LAKECT	10	Lake Court	Laguna	N. End	300	34	10,200	R - Residential/Local	O - AC/AC	90	36.34
LAPADR	10	Lake Park Drive North	Wood Ranch Parkway	Galloping Hill Ln	3,840	37	142,080	R - Residential/Local	A - AC	45	7.42
LAPADR	20	Lake Park Drive South	Galloping Hill Ln.	Wood Ranch Parkway	3,430	37	126,910	R - Residential/Local	O - AC/AC	55	13.19
LAKOST	10	Lakota Street	Lost Canyons	Legends	1,626	33	53,658	R - Residential/Local	A - AC	93	33.42
LAPOCR	10	Lamp Post Circle	Long Branch	E. End	684	34	23,256	R - Residential/Local	O - AC/AC	71	26.72
LAMPST	10	Lamplighter Street	Forest	Corto	725	36	26,100	R - Residential/Local	A - AC	44	7.17
LANACT	10	Lana Court	Homewood	E. End	134	33	4,422	R - Residential/Local	O - AC/AC	84	38.22
LANGLN	10	Languid Lane	Carefree Dr.	N End	1,560	34	53,040	R - Residential/Local	O - AC/AC	89	41.46
LANSCT	10	Lansdale Court	Elmdale	W. End	875	33	28,875	R - Residential/Local	O - AC/AC	93	37.7
LASGPL	10	Lansing Place	Brandon	E. End	410	29	11,890	R - Residential/Local	O - AC/AC	56	13.6
LANTAV	10	Lantern Avenue	Cochran	Monument	110	33	3,630	R - Residential/Local	A - AC	69	20.82
LARCST	10	Larch Street	Marvel Ave.	Erringer Rd.	500	37	18,500	R - Residential/Local	A - AC	11	0
LARCST	20	Larch Street	Erringer Rd.	Parker Ct.	633	37	23,421	R - Residential/Local	O - AC/AC	73	29.33
LARCST	30	Larch Street	Parker Ct.	Bigelow Ave.	477	37	17,649	R - Residential/Local	O - AC/AC	68	24.26
LARCST	40	Larch Street	Bigelow Ave.	Justin Ave.	776	37	28,712	R - Residential/Local	O - AC/AC	93	37.7

Street ID	Section ID	Street Name	From	To	Length	Width	Area	Functional Class	Surface Type	Current PCI	Remaining Life
LARCST	50	Larch Street	Justin Ave.	Elmdale Ave.	1,167	37	43,179	R - Residential/Local	O - AC/AC	93	37.7
LARCST	60	Larch Street	Elmdale Ave.	Wisteria St.	1,012	37	37,444	R - Residential/Local	O - AC/AC	54	12.76
LARCST	70	Larch Street	Wisteria St.	Sycamore Dr.	1,021	37	37,777	R - Residential/Local	O - AC/AC	68	23.37
LAMTST	10	Larchmont Street	Martha Morrison	End	819	37	30,303	R - Residential/Local	A - AC	72	20.84
LARKST	10	Lark Street	Ish	Hi	320	37	11,840	R - Residential/Local	O - AC/AC	69	24.37
LARDCT	10	Larkdale Court	Bristol	End	251	29	7,279	R - Residential/Local	O - AC/AC	75	31.17
LARNCT	10	Larkin Court	Ralston	E. End	211	37	7,807	R - Residential/Local	O - AC/AC	40	6.13
LATHST	10	Latham Street	Gage Ave.	Stoneman St.	1,900	33	62,700	R - Residential/Local	O - AC/AC	34	3.21
LATPAV	10	Lathrop Avenue	Walnut	S. End	530	33	17,490	R - Residential/Local	O - AC/AC	69	24.86
LATPAV	20	Lathrop Avenue	Walnut	Presidio	1,092	33	36,036	R - Residential/Local	O - AC/AC	79	33.45
LAFIDR	10	Laurel Fig Drive	Corto St.	N End	1,155	33	38,115	R - Residential/Local	A - AC	84	28.86
LAFIDR	20	Laurel Fig Drive	Corto St.	China Fir	583	33	19,239	R - Residential/Local	A - AC	81	26.98
LAURST	10	Lauren Street	Rochelle	Sequoia	301	37	11,137	R - Residential/Local	O - AC/AC	69	23.59
LAVEAV	10	Lavender Avenue	Morning Glory	L.A.	230	40	9,200	R - Residential/Local	O - AC/AC	82	36.13
LAWNCT	10	Lawnview Court	Pinecrest	N. End	650	33	21,450	R - Residential/Local	O - AC/AC	84	41.48
LAWRCR	10	Lawrence Circle	Kearney	S. End	550	37	20,350	R - Residential/Local	O - AC/AC	95	38.2
LAWSAV	10	Lawson Avenue	Sycamore	Lee	930	33	30,690	R - Residential/Local	O - AC/AC	92	36.97
LAYTCR	10	Layton Circle	Hamilton	S. End	175	37	6,475	R - Residential/Local	O - AC/AC	39	5.74
LABRCT	10	Lazy Brook Court	Lake Park Dr No.	End	362	32	11,584	R - Residential/Local	A - AC	69	19.47
LECOCT	10	Lecont Court	Goddard	W. End	475	32	15,200	R - Residential/Local	O - AC/AC	92	37.32
LEEST	10	Lee Street	Marcella	Lee St N	1,985	34	67,490	R - Residential/Local	O - AC/AC	92	36.97
LEEST	20	Lee Street No	Heywood	Lee	985	34	33,490	R - Residential/Local	O - AC/AC	92	36.97
LEEDST	10	Leeds Street	Ralston	Stearns	2,640	32	84,480	R - Residential/Local	O - AC/AC	70	25.32
LEGADR	10	Legacy Drive	Milestone	Erringer	400	37	14,800	R - Residential/Local	O - AC/AC	93	37.7
LEGADR	20	Legacy Drive	Erringer	Crosspointe	2,960	37	109,520	R - Residential/Local	O - AC/AC	82	33.5
LEGEDR	10	Legends Drive	Lakota St.	Lost Canyons Dr.	566	37	20,942	R - Residential/Local	A - AC	93	33.41
LEGEDR	20	Legends Drive	Lost Canyons Dr.	Silverstar St.	1,805	37	66,785	R - Residential/Local	A - AC	93	33.41
LEISLN	10	Leisure Lane	First	Azure Hills	383	37	14,171	R - Residential/Local	O - AC/AC	78	31.05
LEISLN	20	Leisure Lane	AzureHills	Verdemont	255	37	9,435	R - Residential/Local	A - AC	60	15.38
LEISLN	30	Leisure Lane	First St	W End	112	37	4,144	R - Residential/Local	O - AC/AC	91	43.27
LELACR	10	Leland Circle	Elberta	E. End	264	36	9,504	R - Residential/Local	O - AC/AC	55	14.08
LEMBST	10	Lembert Street	Appleton	Cavalier	450	37	16,650	R - Residential/Local	O - AC/AC	34	3.3
LEMODR	10	Lemon Drive	Copperfield	Alamo	1,345	37	54,181	R - Residential/Local	O - AC/AC	54	12.72

Street ID	Section ID	Street Name	From	To	Length	Width	Area	Functional Class	Surface Type	Current PCI	Remaining Life
LEMODR	20	Lemon Drive	Alamo	Avenida Simi	1,265	30	37,950	R - Residential/Local	O - AC/AC	50	10.97
LEMODR	30	Lemon Drive	Avenida Simi	Township	1,300	38	49,400	R - Residential/Local	O - AC/AC	47	9.31
LEMODR	40	Lemon Drive	Township	N. End	775	36	27,900	R - Residential/Local	O - AC/AC	33	2.89
LEORST	10	Leora Street	Township	Valarie	1,105	33	36,465	R - Residential/Local	O - AC/AC	54	13.22
LESLCT	10	Leslie Court	Penny	End	223	33	7,359	R - Residential/Local	O - AC/AC	54	13.22
LICIPL	10	Licia Place	Lynwood	N. End	650	33	21,450	R - Residential/Local	O - AC/AC	74	25.51
LINCCT	10	Lincoln Court	Eisenhower	S. End	117	33	3,861	R - Residential/Local	A - AC	73	24.11
LINDCT	10	Linda Court	Crocker	W. End	237	32	7,584	R - Residential/Local	O - AC/AC	85	38.47
LIDLAV	10	Lindale Avenue	Racine	Galena	1,865	37	69,005	R - Residential/Local	A - AC	31	1.88
LIMECT	10	Lindamere Court	Fitzgerald	End	450	33	14,850	R - Residential/Local	A - AC	82	31.7
LITAPL	10	Lita Place	Sweetwood	N. End	211	32	6,752	R - Residential/Local	O - AC/AC	94	37.76
LIFEAV	10	Little Feather Avenue	Mustang	End	225	33	7,425	R - Residential/Local	A - AC	94	33.6
LOCKAV	10	Locke Avenue	Arcane	Newman	575	37	21,275	R - Residential/Local	O - AC/AC	31	2.25
LOCWCT	10	Lockwood Court	Sequoia	E. End	265	32	8,480	R - Residential/Local	O - AC/AC	94	37.76
LOCARD	10	Long Canyon Road	Bluegrass	Canyon View (North)	3,590	48	172,320	A - Arterial	A - AC	58	10.77
LOCARD	20	Long Canyon Road	Canyon View (North)	Vineyard (South)	1,675	48	80,400	A - Arterial	A - AC	58	10.77
LOCARD	30	Long Canyon Road	Vineyard (South)	Rustic Hills	1,355	45	60,975	A - Arterial	A - AC	60	11.4
LOCARD	40	Long Canyon Road	Rustic Hills	Twisted Oak	1,170	42	49,140	A - Arterial	A - AC	60	11.4
LOCARD	50	Long Canyon Road	Twisted Oak	Wood Ranch	1,265	48	60,720	A - Arterial	A - AC	53	8.72
LONGRD	10	Longbranch Road	Sinaloa	Stonebrook	2,121	37	78,477	R - Residential/Local	O - AC/AC	76	26.74
LONGRD	20	Longbranch Road	Stonebrook	Highland	1,030	37	38,110	R - Residential/Local	O - AC/AC	74	24.1
LONGRD	30	Longbranch Road	Highland	Noble	930	37	34,410	R - Residential/Local	A - AC	73	24.31
LORECR	10	Loretta Circle	Marie	N. End	390	33	12,870	R - Residential/Local	O - AC/AC	50	11.06
LORICR	10	Lori Circle	S/ Martz	S. End	315	33	10,395	R - Residential/Local	O - AC/AC	94	37.82
LORICR	20	Lori Circle	N/ Martz	N. End	415	33	13,695	R - Residential/Local	O - AC/AC	94	37.82
LORRPL	10	Lorraine Place	Lynwood	N. End	650	33	21,450	R - Residential/Local	A - AC	73	21.85
LOAMAV	10	Los Amigos Ave	Washburn	Bonita	950	37	35,150	R - Residential/Local	O - AC/AC	77	29.51
LOAMAV	20	Los Amigos Ave	Acapulco	End	997	37	36,889	R - Residential/Local	O - AC/AC	81	35.04
LOAMAV	30	Los Amigos Ave	Los Amigos Avenue	S. End (Cul-de-sac)	125	30	3,750	R - Residential/Local	O - AC/AC	83	38.35
LOSAAV	10	Los Angeles Avenue	Kuehner	Christine	2,220	84	186,480	A - Arterial	O - AC/AC	41	4.26
LOSAAV	20	Los Angeles Avenue	Christine	Shunk	1,760	84	147,840	A - Arterial	O - AC/AC	53	8.44
LOSAAV	30	Los Angeles Avenue	Shunk	Yosemite	970	84	81,480	A - Arterial	O - AC/AC	54	8.83
LOSAAV	40	Los Angeles Avenue	Yosemite	Stow	1,315	84	110,460	A - Arterial	O - AC/AC	54	8.83

Street ID	Section ID	Street Name	From	To	Length	Width	Area	Functional Class	Surface Type	Current PCI	Remaining Life
LOSAAV	50	Los Angeles Avenue	Stow	Emory	1,285	84	107,940	A - Arterial	O - AC/AC	47	6.24
LOSAAV	60	Los Angeles Avenue	Emory	Stearns	1,340	84	112,560	A - Arterial	O - AC/AC	68	14.44
LOSAAV	70	Los Angeles Avenue	Stearns	Ralston	2,690	84	225,960	A - Arterial	O - AC/AC	59	10.53
LOSAAV	80	Los Angeles Avenue	Ralston	Tapo	2,665	84	223,860	A - Arterial	O - AC/AC	90	28.08
LOSAAV	90	Los Angeles Avenue	Tapo	Tapo Canyon	2,490	84	209,160	A - Arterial	O - AC/AC	65	13.07
LOSAAV	91	Los Angeles Avenue	Tapo Canyon	Sequoia	4,020	80	321,600	A - Arterial	O - AC/AC	66	13.52
LOSAAV	92	Los Angeles Avenue	Sequoia	Deodora	2,215	86	190,490	A - Arterial	O - AC/AC	25	0.09
LOSAAV	93	Los Angeles Avenue	Deodora	Sycamore	1,810	84	152,040	A - Arterial	O - AC/AC	22	0
LOSAAV	94	Los Angeles Avenue	Sycamore	Bridget	2,370	72	170,640	A - Arterial	O - AC/AC	56	9.55
LOSAAV	95	Los Angeles Avenue	Bridget	Erringer	2,950	66	194,700	A - Arterial	O - AC/AC	53	8.41
LOSAAV	96	Los Angeles Avenue	Erringer	First	5,290	75	396,750	A - Arterial	O - AC/AC	61	11.17
LOSAAV	97	Los Angeles Avenue	First	Sinaloa	2,645	75	198,375	A - Arterial	O - AC/AC	63	12.01
LOSAAV	98	Los Angeles Avenue	Sinaloa	Madera	2,620	75	196,500	A - Arterial	O - AC/AC	39	3.7
LSCADR	10	Lost Canyons Drive	W. End	3301 Lost Canyons Drive	1,108	54	59,832	A - Arterial	A - AC	87	22.7
LOUDR	10	Lou Drive	Tapo	W. End	1,520	33	50,160	R - Residential/Local	O - AC/AC	69	24.37
LOUIST	10	Louise Street	Galena	Sasha	411	37	15,207	R - Residential/Local	O - AC/AC	69	23.59
LOVECR	10	Love Circle	L.A.	Edgewood	950	33	31,350	R - Residential/Local	O - AC/AC	30	1.74
LODAAV	10	Loveday Ave	Fletcher	End	110	33	3,630	R - Residential/Local	A - AC	69	19.43
LOWECT	10	Lowell Court	Mayfair	End	300	32	9,600	R - Residential/Local	A - AC	37	4.35
LOWYST	10	Lowery Street	Parkhurst	1407	400	33	13,200	R - Residential/Local	O - AC/AC	81	35.04
LOWYST	20	Lowery Street	1407	Borden	490	33	16,170	R - Residential/Local	A - AC	36	3.9
LUBBDR	10	Lubbock Drive	Waco	El Paso	1,264	37	46,768	R - Residential/Local	O - AC/AC	80	35.01
LUCACT	10	Lucas Court	Hietter	E. End	317	32	10,144	R - Residential/Local	O - AC/AC	90	36.34
LUCKLN	10	Lucky Lane	Shopping	Runway	252	37	9,324	R - Residential/Local	O - AC/AC	68	23.42
LUCYCR	10	Lucy Circle	Talbert	End	211	32	6,752	R - Residential/Local	O - AC/AC	42	6.83
LUKEST	10	Lukens Street	Crosby	End	422	36	15,192	R - Residential/Local	O - AC/AC	50	11.06
LUNDDR	10	Lundy Drive	ElMonte	Mark	1,475	40	59,000	R - Residential/Local	O - AC/AC	49	9.83
LUPIST	10	Lupin Street	Brower Ave.	Larch St.	1,105	36	39,780	R - Residential/Local	O - AC/AC	52	11.38
LUPIST	20	Lupin Street	Larch St.	Angela St.	835	36	30,060	R - Residential/Local	O - AC/AC	39	5.67
LYDICR	10	Lydia Circle	Heywood	End	390	33	12,870	R - Residential/Local	O - AC/AC	69	20.06
LYNEST	10	Lynette Street	Galena	Georgette	760	37	28,120	R - Residential/Local	O - AC/AC	77	31.29
LYNWST	10	Lynwood Street	Woodrow Ave.	W End	1,307	37	48,359	R - Residential/Local	O - AC/AC	69	25.21
LYONCT	10	Lyons Court	Bryson	W. End	240	33	7,920	R - Residential/Local	O - AC/AC	44	7.64

Street ID	Section ID	Street Name	From	To	Length	Width	Area	Functional Class	Surface Type	Current PCI	Remaining Life
LYSAAV	10	Lysander Avenue	Hermes	Ceres	430	37	15,910	R - Residential/Local	O - AC/AC	69	24.2
LYSAAV	20	Lysander Avenue	Ceres St.	Athens Ave.	1,350	37	49,950	R - Residential/Local	O - AC/AC	81	33.41
MACHST	10	Machado Street	Pope	Rock	1,000	37	37,000	R - Residential/Local	A - AC	69	19.49
MADERD	10	Madera Road	American	National	1,545	70	108,150	A - Arterial	O - AC/AC	57	10.08
MADERD	20	Madera Road	National	Viewline	430	94	40,420	A - Arterial	O - AC/AC	57	10.08
MADERD	30	Madera Road	Viewline	118 E Freeway Entrance	900	94	84,600	A - Arterial	O - AC/AC	90	28.08
MADERD	40	Madera Road	118 E Freeway Entrance	Cochran	690	110	75,900	A - Arterial	O - AC/AC	90	28.08
MADERD	50	Madera Road	Cochran	Easy	1,415	70	99,050	A - Arterial	O - AC/AC	57	10.3
MADERD	60	Madera Road	Easy	Los Angeles	2,375	62	147,250	A - Arterial	O - AC/AC	59	10.73
MADERD	70	Madera Road	Los Angeles	Bonita	1,500	62	93,000	A - Arterial	O - AC/AC	55	9.4
MADERD	80	Madera Road	Bonita	Royal	1,165	62	72,230	A - Arterial	O - AC/AC	53	8.58
MADERD	90	Madera Road	Royal	Macaw	1,775	75	133,125	A - Arterial	O - AC/AC	63	11.06
MADERD	91	Madera Road	Macaw	Country Club (North)	3,090	90	278,100	A - Arterial	O - AC/AC	55	8.51
MADERD	92	Madera Road	Country Club (North)	Wood Ranch	2,810	72	202,320	A - Arterial	O - AC/AC	55	9.2
MADERD	93	Madera Road	Wood Ranch	Country Club (South)	3,245	72	233,640	A - Arterial	O - AC/AC	53	8.58
MADERD	94	Madera Road	Country Club (South)	Olsen (City Limits)	3,600	65	234,000	A - Arterial	O - AC/AC	54	8.17
MADRST	10	Madrone Street	Brower Ave.	Larch St.	935	33	30,855	R - Residential/Local	O - AC/AC	42	6.25
MADRST	20	Madrone Street	Larch St.	Angela St.	1,105	33	36,465	R - Residential/Local	O - AC/AC	47	8.66
MAGNST	10	Magnolia Street	Brower Ave.	Larch St.	1,105	36	39,780	R - Residential/Local	O - AC/AC	53	11.97
MAGNST	20	Magnolia Street	Larch St.	Angela St.	835	36	30,060	R - Residential/Local	O - AC/AC	41	5.8
MALCST	10	Malcolm Street	Morley	Abraham	1,325	33	43,725	R - Residential/Local	O - AC/AC	36	4.24
MALOCT	10	Malo Court	Bryson	W. End	240	33	7,920	R - Residential/Local	O - AC/AC	48	9.75
MALTAV	10	Malton Avenue	Yosemite	St. Clair	1,240	37	45,880	R - Residential/Local	O - AC/AC	70	25.64
MALTAV	20	Malton Avenue	St. Clair	Nelda	1,540	37	56,980	R - Residential/Local	A - AC	49	9.25
MANDPL	10	Mandan Place	Tierra Rejada	Stargaze	735	37	27,195	R - Residential/Local	A - AC	54	12.12
MANDPL	20	Mandan Place	Tierra Rejada	Stoney Peak Ct	350	37	12,950	R - Residential/Local	O - AC/AC	93	37.75
MANLCR	10	Mandolin Circle	Presidio	Cottonwood	375	33	12,375	R - Residential/Local	A - AC	82	32.96
MANGLN	10	Mango Lane	Katherine	Tangelo	100	33	3,300	R - Residential/Local	A - AC	86	30.14
MANOPL	10	Manorgate Place	Sequoia	Chelsea	700	36	25,200	R - Residential/Local	O - AC/AC	94	37.89
MAPLCT	10	Maple Court	River Wood	W. End	240	33	7,920	R - Residential/Local	A - AC	69	20.93
MALECT	10	Maple Leaf Court	White Bark Lane	E. End (Cul-de-sac)	515	36	18,540	R - Residential/Local	A - AC	95	33.84
MARBAV	10	Marblehead Avenue	Twin Peaks	End	1,020	33	33,660	R - Residential/Local	A - AC	68	18.69
MARCST	10	Marcella Street	Sycamore	Sycamore	1,030	37	38,110	R - Residential/Local	O - AC/AC	92	36.97

Street ID	Section ID	Street Name	From	To	Length	Width	Area	Functional Class	Surface Type	Current PCI	Remaining Life
MARCCT	10	Marcy Court	Rochelle	End	190	29	5,510	R - Residential/Local	O - AC/AC	60	16.15
MARGDR	10	Margo Drive	W/Fourth	W. End	485	37	17,945	R - Residential/Local	O - AC/AC	48	9.7
MARGDR	20	Margo Drive	E/Fourth	E. End	508	28	14,224	R - Residential/Local	O - AC/AC	41	6.24
MARIDR	10	Maricopa Drive	Indian Hills	Indian Hills	2,733	34	92,922	R - Residential/Local	O - AC/AC	38	4.83
MAREST	10	Marie Street	Goldin	E. End	1,600	37	59,200	R - Residential/Local	O - AC/AC	52	12.24
MALYST	10	Marilyn Street	Justin	Marie	1,379	33	45,507	R - Residential/Local	O - AC/AC	51	11.64
MASAPL	10	Marisa Place	Hawk	N. End	707	33	23,331	R - Residential/Local	O - AC/AC	52	12.24
MARKCT	10	Mark Court	Balsamo	End	158	36	5,688	R - Residential/Local	O - AC/AC	45	8.54
MARKDR	10	Mark Drive	Venice	Sinaloa	800	33	26,400	R - Residential/Local	O - AC/AC	84	41.35
MARKDR	20	Mark Drive	Sinaloa	El Monte	708	37	26,196	R - Residential/Local	O - AC/AC	50	10.38
MARLAV	10	Marlies Avenue	Fearing	Malton	810	33	26,730	R - Residential/Local	O - AC/AC	54	13.84
MARLAV	20	Marlies Avenue	Malton	St. Clair	1,145	33	37,785	R - Residential/Local	O - AC/AC	66	21.96
MARSST	10	Marsha Street	Dorothy	Christine	1,210	37	44,770	R - Residential/Local	O - AC/AC	69	23.94
MRLlav	10	Marshall Avenue	Alpine	Bidwell	1,426	37	52,762	R - Residential/Local	O - AC/AC	69	22.53
MARTAV	10	Marter Avenue	Larch	Potter	990	32	31,680	R - Residential/Local	O - AC/AC	51	11.64
MARTCT	10	Marter Court	Larch	N. End	780	29	22,620	R - Residential/Local	O - AC/AC	29	1.29
MAMODR	11	Martha Morrison Drive No.	Wood Ranch Parkway	Warrendale	1,466	36	52,776	R - Residential/Local	O - AC/AC	92	36.97
MAMODR	12	Martha Morrison Drive No.	Warrendale	Sycamore Ridge	309	36	11,124	R - Residential/Local	A - AC	49	8.75
MAMODR	20	Martha Morrison Drive No.	Sycamore Ridge	Cantrice	1,345	36	48,420	R - Residential/Local	A - AC	49	8.75
MAMODR	30	Martha Morrison Drive So.	Cantrice	Wood Ranch Parkway	2,295	36	82,620	R - Residential/Local	A - AC	53	11.11
MARTST	10	Martz Street	Omega Ave.	Paige Ave.	590	37	21,830	R - Residential/Local	O - AC/AC	94	37.83
MARTST	20	Martz Street	Paige Ave.	Rockgate Pl.	667	37	24,679	R - Residential/Local	O - AC/AC	94	37.83
MARTST	30	Martz Street	Omega Ave.	S End	147	29	4,263	R - Residential/Local	O - AC/AC	94	37.83
MARVAV	10	Marvel Avenue	Alviso	Larch	955	37	35,335	R - Residential/Local	O - AC/AC	37	4.8
MARVAV	20	Marvel Avenue	Larch	Cochran	1,425	37	52,725	R - Residential/Local	A - AC	37	4.31
MARVCT	10	Marvin Court	Los Amigos	End	250	29	7,250	R - Residential/Local	O - AC/AC	83	38.27
MASOCT	10	Mason Court	Monticello	W. End	211	33	6,963	R - Residential/Local	O - AC/AC	70	23.15
MAXCT	10	Max Court	Astorian	End	355	33	11,715	R - Residential/Local	A - AC	79	29.92
MAYCT	10	May Court	Cheam	S. End	211	33	6,963	R - Residential/Local	O - AC/AC	73	24.82
MAYFST	10	Mayfair Street	Caldwell	E. End	2,015	37	74,555	R - Residential/Local	O - AC/AC	39	5.48

Street ID	Section ID	Street Name	From	To	Length	Width	Area	Functional Class	Surface Type	Current PCI	Remaining Life
MAYLPL	10	Mayland Place	Muirfield	End	234	30	7,020	R - Residential/Local	O - AC/AC	48	10.14
MCCYPL	10	McCoy Place	Madera	W. End	574	37	21,238	R - Residential/Local	A - AC	41	6.05
MCDOST	10	McDonald Street	Larch	N. End	1,050	29	30,450	R - Residential/Local	O - AC/AC	40	5.88
MEADAV	10	Mead Avenue	Fitzgerald	Hamilton	388	37	14,356	R - Residential/Local	O - AC/AC	51	12.05
MEADAV	20	Mead Avenue	Hamilton	Wallace	245	37	9,065	R - Residential/Local	O - AC/AC	83	38.27
MEMICT	10	Meadow Mist Court	Rambling	N. End	422	36	15,192	R - Residential/Local	O - AC/AC	81	32.49
MESTDR	10	Meadowstone Drive	Reservoir	Jadestone	1,260	33	59,243	R - Residential/Local	O - AC/AC	85	37.38
MEANDR	10	Meander Drive	Wrangler	Rambling	2,580	34	87,720	R - Residential/Local	O - AC/AC	81	29.92
MEDIAV	10	Medina Avenue	Sequoia Ave.	Copley St.	2,087	37	77,219	R - Residential/Local	O - AC/AC	31	2.14
MEDIAV	20	Medina Avenue	Copley St.	Hilldale Ave.	1,209	37	44,733	R - Residential/Local	O - AC/AC	29	1.35
MEGCT	10	Meg Court	Rochelle	End	215	29	6,235	R - Residential/Local	O - AC/AC	73	27.73
MELIST	10	Melia Street	Kuehner	Danette	408.17	37	15,102.29	R - Residential/Local	O - AC/AC	75	23.65
MELIST	20A	Melia Street	Danette	Jimilyn	370.59	37	13,711.83	R - Residential/Local	O - AC/AC	90	36.34
MELIST	20B	Melia Street	Jimilyn	Kaye	693.09	37	25,644.33	R - Residential/Local	O - AC/AC	74	27.13
MELIST	20C	Melia Street	Kay	Christine	957.48	37	35,426.76	R - Residential/Local	O - AC/AC	74	27.13
MELLCT	10	Mellisa Court	Sheri	W. End	274	29	7,946	R - Residential/Local	O - AC/AC	78	30.7
MELLLN	10	Mellow Lane	First St.	S End	1,095	33	36,135	R - Residential/Local	O - AC/AC	61	17.88
MELLLN	20	Mellow Lane	First St.	Peaceful Ct.	3,973	37	147,001	R - Residential/Local	O - AC/AC	36	4.54
MELLLN	30	Mellow Lane	Peaceful Ct.	Rambling Rd.	1,773	37	65,601	R - Residential/Local	O - AC/AC	32	2.85
MELOLN	10	Melody Lane	Penny	Honey	1,231	33	40,623	R - Residential/Local	O - AC/AC	46	8.69
MENLST	10	Menlo Street	Kuehner	Alscot	1,320	37	48,840	R - Residential/Local	O - AC/AC	85	40.66
MERAAV	10	Meralda Avenue	Cochran	Serena	475	33	15,675	R - Residential/Local	O - AC/AC	42	6.71
MERCPL	10	Mercury Place	Voyager Ave.	Surveyor Ave.	569	37	21,053	R - Residential/Local	O - AC/AC	69	23.61
MERCPL	20	Mercury Place	Surveyor Ave.	E End	296	37	10,952	R - Residential/Local	O - AC/AC	79	29.07
MERRCT	10	Merrill Court	Hietter	E. End	317	32	10,144	R - Residential/Local	O - AC/AC	90	36.34
MESCPL	10	Mescallero Place	Flanagan	W. End	1,005	36	36,180	R - Residential/Local	O - AC/AC	90	36.39
METZCT	10	Metz Court	Roldan	End	168	29	4,872	R - Residential/Local	O - AC/AC	95	38.2
MICHCT	10	Michelle Court	Presidio	End	138	33	4,554	R - Residential/Local	O - AC/AC	88	35.23
MICOCT	10	Micoma Court	Choctaw	End	203	29	5,887	R - Residential/Local	O - AC/AC	52	11.94
MILADR	10	Milan Drive	Vorale	End	900	36	32,400	R - Residential/Local	O - AC/AC	83	39.49
MILDST	10	Mildred Street	Katherine	Kirsten	1,373	40	54,920	R - Residential/Local	O - AC/AC	68	23.87
MILEAV	10	Milestone Avenue	Falcon	Legacy	1,150	33	37,950	R - Residential/Local	A - AC	93	33.41
MILLCT	10	Millcroft Court	Appleton	End	221	29	6,409	R - Residential/Local	O - AC/AC	94	37.89

Street ID	Section ID	Street Name	From	To	Length	Width	Area	Functional Class	Surface Type	Current PCI	Remaining Life
MINDCT	10	Mindenvale Court	Hennessy	End	700	33	23,100	R - Residential/Local	A - AC	50	9.56
MIWECT	10	Mineral Wells Court	Kadota Street	N. End (Cul-de-sac)	945	32	30,240	R - Residential/Local	A - AC	95	33.85
MIWEDR	10	Mineral Wells Drive	Fort Worth	Kadota	775	33	25,575	R - Residential/Local	O - AC/AC	76	30.6
MIFACT	10	Misty Falls Court	Lake Park Dr. S	End	461	36	16,596	R - Residential/Local	O - AC/AC	92	36.97
MILACT	10	Misty Lake Court	Lake Park Dr. S	End	326	32	10,432	R - Residential/Local	O - AC/AC	92	36.97
MITRPL	10	Misty Trails Place	Lake Park Dr. S	End	551	36	19,836	R - Residential/Local	O - AC/AC	92	36.97
MOFFCR	10	Moffatt Circle	Edmund	End	848	33	27,984	R - Residential/Local	O - AC/AC	95	38.2
MOHADR	10	Mohave Drive	Indian Hills	Maricopa	1,400	34	47,600	R - Residential/Local	O - AC/AC	44	7.68
MOHIST	10	Mohican Street	Flanagan	End	494	36	17,784	R - Residential/Local	O - AC/AC	92	37.28
MOLIST	10	Moline Street	Divernon	Springfield	200	33	6,600	R - Residential/Local	O - AC/AC	54	13.1
MOLLDR	10	Mollison Drive	Granite	Humboldt	1,330	33	43,890	R - Residential/Local	A - AC	57	13.19
MONTAV	10	Monticello Avenue	Walnut Ave.	Presidio Dr.	739	33	24,387	R - Residential/Local	O - AC/AC	69	23.06
MONTAV	20	Monticello Avenue	Walnut Ave.	Yuma Ave.	135	33	4,455	R - Residential/Local	O - AC/AC	64	19.05
MONUST	10	Monument Street	87' E/O Parade Ave.	W End	905	33	29,865	R - Residential/Local	A - AC	69	21.02
MOONST	10	Moonshadow Street	Rising Star	W. End	1,550	33	51,150	R - Residential/Local	A - AC	86	30.2
MOONAV	10	Moonstone Avenue	Legacy	Ziron	765	33	25,245	R - Residential/Local	A - AC	93	33.41
MOORST	10	Moore Street	Erringer	Gibson	1,150	37	42,550	R - Residential/Local	O - AC/AC	37	4.92
MORACT	10	Moraga Court	Orangewood	N. End	252	33	8,316	R - Residential/Local	O - AC/AC	47	9.2
MORERD	10	Moreland Road	Madera	W. End	1,000	37	37,000	R - Residential/Local	O - AC/AC	50	10.89
MOREDRA	10	Moreno Drive	Sequoia Ave.	Barnes St.	993	37	36,741	R - Residential/Local	O - AC/AC	69	24.39
MOREDRA	20	Moreno Drive	Barnes St.	S End	1,056	37	39,072	R - Residential/Local	O - AC/AC	69	24.39
MOHLST	10	Morgan Hill Street	CircleKnoll	End	900	33	29,700	R - Residential/Local	A - AC	76	27.71
MORLST	10	Morley Street	Heywood	N. End	985	37	36,445	R - Residential/Local	O - AC/AC	69	20.06
MORLST	20	Morley Street	Ysrella	Heywood	2,060	37	76,220	R - Residential/Local	O - AC/AC	69	20.06
MORLST	30	Morley Street	Bridget	Ysrella	1,030	37	38,110	R - Residential/Local	O - AC/AC	69	20.06
MORLST	40	Morley Street	Sycamore	Bridget	1,095	37	40,515	R - Residential/Local	O - AC/AC	93	37.6
MOGLST	10	Morning Glory Street	Morley	Orchid	1,447	37	53,539	R - Residential/Local	O - AC/AC	82	36.13
MOSIDR	10	Mount Sinai Drive	Yosemite	Ziegler	3,470	37	128,390	R - Residential/Local	A - AC	79	29.85
MOSIDR	20	Mount Sinai Drive	Ziegler Drive	Kuehner Drive	2,824	38	107,312	C - Collector	A - AC	94	22.93
MUIRST	10	Muir Street	Marlies	Deer Creek	509	36	18,324	R - Residential/Local	A - AC	60	15.66
MUIRAV	10	Muirfield Avenue	Erringer	S/ Arielle	1,240	33	40,920	R - Residential/Local	O - AC/AC	48	10.14
MUIRAV	20	Muirfield Avenue	S/ Arielle	End	850	33	28,050	R - Residential/Local	A - AC	73	21.43
MUIRCT	10	Muirwood Court	Kadota St	N End	707	33	23,331	R - Residential/Local	O - AC/AC	69	24.95

Street ID	Section ID	Street Name	From	To	Length	Width	Area	Functional Class	Surface Type	Current PCI	Remaining Life
MULBPL	10	Mulberry Place	River Wood	E. End	230	33	7,590	R - Residential/Local	A - AC	58	13.62
MUSTDR	10	Mustang Drive	Evening Sky	S. End	1,400	33	46,200	R - Residential/Local	A - AC	90	32.3
WORAPK	10	N Wood Ranch Parkway	Madera Road	Eisenhower Way	666	34	22,644	R - Residential/Local	O - AC/AC	94	37.89
WORAPK	15	N Wood Ranch Parkway	Madera	Country Club	640	75	48,000	A - Arterial	O - AC/AC	72	17.51
WORAPK	20	N Wood Ranch Parkway	Country Club	Lake Park (North)	1,560	60	93,600	A - Arterial	O - AC/AC	67	14.65
WORAPK	30	N Wood Ranch Parkway	Lake Park (North)	Lake Park (South)	930	65	60,450	A - Arterial	O - AC/AC	80	22.92
WORAPK	40	N Wood Ranch Parkway	Lake Park (South)	Martha Morrison (North)	1,420	60	85,200	A - Arterial	O - AC/AC	77	20.75
WORAPK	50	N Wood Ranch Parkway	Martha Morrison (North)	High Meadow	2,155	60	129,300	A - Arterial	O - AC/AC	75	19.41
NBROST	10	N. Brower	E. Brower	Larch	1,005	37	37,185	R - Residential/Local	O - AC/AC	31	1.99
WOODAV	10	N. Woodrow Avenue	Alamo	Nicholas	460	37	17,020	R - Residential/Local	O - AC/AC	93	37.6
WOODAV	30	N. Woodrow Avenue	E. Woodrow	Alamo	1,080	36	38,880	R - Residential/Local	A - AC	81	26.92
NAPLCT	10	Naples Court	Royal	S. End	600	33	19,800	R - Residential/Local	O - AC/AC	85	41.67
NEALCT	10	Neal Court	Gantlin	End	230	33	7,590	R - Residential/Local	O - AC/AC	94	37.89
NELDST	10	Nelda Street	Ave. Vista Del Monte	Malton	995	37	36,815	R - Residential/Local	O - AC/AC	49	10.52
NELDST	20	Nelda Street	Malton	Alscot	1,610	37	59,570	R - Residential/Local	A - AC	49	9.19
NEWMST	10	Newman Street	Sutter	Arcane	1,010	37	37,370	R - Residential/Local	O - AC/AC	33	3.05
NEYCT	10	Ney Court	Hamilton	S. End	175	37	6,475	R - Residential/Local	O - AC/AC	54	13.9
NICHST	10	Nicholas Street	Ocie	E. End	815	37	30,155	R - Residential/Local	O - AC/AC	93	37.6
NIGHPL	10	Nightfall Place	Mustang	End	580	33	19,140	R - Residential/Local	A - AC	93	33.37
NILEST	10	Niles Street	Sycamore Dr.	Sebring St.	248	37	9,176	R - Residential/Local	O - AC/AC	39	5.59
NILEST	20	Niles Street	Sebring St.	Lindale Ave.	221	37	8,177	R - Residential/Local	O - AC/AC	39	5.59
NOBLRD	10	Noble Road	Highland	Longbranch	1,300	37	48,100	R - Residential/Local	A - AC	78	28.82
NOELCR	10	Noel Circle	Gene	End	150	33	4,950	R - Residential/Local	O - AC/AC	93	37.6
NOMECR	10	Nome Circle	Anchorage	E. End	261	25	6,525	R - Residential/Local	O - AC/AC	41	5.85
NONCDR	10	Nonchalant Drive	First	Rambling	3,200	37	118,400	R - Residential/Local	O - AC/AC	90	36.34
NORTCT	10	Northcrest Court	Greenleaf	E. End	510	33	16,830	R - Residential/Local	O - AC/AC	41	6.33
NUTMCR	10	Nutmeg Circle	Sojka	Bitternut	662	37	24,494	R - Residential/Local	O - AC/AC	77	28.72
NUTWCR	10	Nutwood Circle	Yosemite	Yosemite	1,233	33	40,689	R - Residential/Local	O - AC/AC	54	12.91
OAHAAV	10	Oak Haven Avenue	Hampton	Birchcroft	655	36	23,580	R - Residential/Local	O - AC/AC	93	37.6
OAHAAV	20	Oak Haven Avenue	Birchcroft	Rainwood	1,164	36	41,904	R - Residential/Local	O - AC/AC	94	37.77
OAKDCR	10	Oakdale Circle	Birch Glen	Birch Glen	800	33	26,400	R - Residential/Local	O - AC/AC	91	36.74
OAKMCT	10	Oakmont Court	Pinecliff	End	240	30	7,200	R - Residential/Local	O - AC/AC	63	19.44
OCIEAV	10	Ocie Avenue	Roxy	Nicholas	320	37	11,840	R - Residential/Local	O - AC/AC	93	37.6

Street ID	Section ID	Street Name	From	To	Length	Width	Area	Functional Class	Surface Type	Current PCI	Remaining Life
OLDSCT	10	Oldstone Court	Stonebrook	S. End	240	37	8,880	R - Residential/Local	O - AC/AC	68	18.93
OLDSPL	10	Oldstone Place	Highland	Northend	920	37	34,040	R - Residential/Local	O - AC/AC	88	34.94
OLDSPL	20	Oldstone Place	Stonebrook	Highland	1,355	37	50,135	R - Residential/Local	O - AC/AC	74	24.82
OLYMST	10	Olympic Street	Crater St.	Barnes St.	1,230	37	45,510	R - Residential/Local	O - AC/AC	65	17.36
OLYMST	20	Olympic Street	Barnes St.	Royal Ave.	1,065	37	39,405	R - Residential/Local	O - AC/AC	69	20.73
OLYMST	30	Olympic Street	Royal Ave.	Shenandoah Ave.	263	37	9,731	R - Residential/Local	O - AC/AC	93	37.6
OMEGAV	10	Omega Avenue	Ave. Simi	Township	1,653	33	54,549	R - Residential/Local	A - AC	69	19.56
ONACR	10	Ona Circle	Mildred	S. End	106	32	3,392	R - Residential/Local	O - AC/AC	34	3.28
ONYXCR	10	Onyx Circle	Sapphire	End	114	32	3,648	R - Residential/Local	O - AC/AC	69	24.18
OPALCT	10	Opal Court	Emerald	N. End	280	33	9,240	R - Residential/Local	A - AC	84	28.94
OPENCR	10	Open Circle	Summit	End	42	30	1,260	R - Residential/Local	O - AC/AC	46	9.14
OPHECT	10	Ophelia Court	Alamo	S. End	598	33	19,734	R - Residential/Local	A - AC	69	21.79
ORANCT	10	Orange Court	Valencia	End	320	28	8,960	R - Residential/Local	O - AC/AC	46	8.79
ORWDPL	10	Orangewood Place	Cochran	N. End	1,290	36	46,440	R - Residential/Local	O - AC/AC	49	10.01
ORCHAV	10	Orchid Avenue	Morning Glory	L.A.	300	37	11,100	R - Residential/Local	O - AC/AC	76	27.43
ORRAV	10	Orr Avenue	Barnes St.	Rock St.	227	37	8,399	R - Residential/Local	A - AC	69	19.62
ORRAV	20	Orr Avenue	Rock St.	Machado St.	610	37	22,570	R - Residential/Local	A - AC	69	19.49
PACIAV	10	Pacific Avenue	1st	5th	1,390	38	52,820	R - Residential/Local	O - AC/AC	78	34.45
PAIGAV	10	Paige Avenue	Ave. Simi	Township	1,274	37	47,138	R - Residential/Local	O - AC/AC	94	37.83
PAPOCR	10	Painted Pony Circle	Little Feather	End	400	33	13,200	R - Residential/Local	A - AC	94	33.6
PALMST	10	Palm Street	White Bark Lane	Sequoia Avenue	654	36	23,544	R - Residential/Local	A - AC	95	33.84
PAMECT	10	Pamela Court	Marvel	E. End	442	32	14,144	R - Residential/Local	O - AC/AC	22	0
PARAAV	10	Parade Avenue	Monument	Borders	545	33	17,985	R - Residential/Local	A - AC	67	19.23
PKMWCT	10	Park Meadow Court	Chandler	End	320	33	10,560	R - Residential/Local	A - AC	28	1.03
PARKST	10	Park Street	L.A.	S. End	1,165	33	38,445	R - Residential/Local	O - AC/AC	69	18.79
PARKAV	10	Parkdale Avenue	Cochran	N. End	908	33	29,964	R - Residential/Local	O - AC/AC	83	35.48
PARKCT	10	Parker Court	N. End	S. End	1,885	36	67,860	R - Residential/Local	O - AC/AC	41	6.35
PARFPL	10	Parkfront Place	Lake Park Dr N	End	521	36	18,756	R - Residential/Local	O - AC/AC	94	37.86
PARHST	10	Parkhurst Street	Borden	Arcane	1,540	37	56,980	R - Residential/Local	O - AC/AC	83	38.27
PATWAV	10	Pathway Avenue	Monument	Borders	570	33	18,810	R - Residential/Local	A - AC	62	15.86
PATRAV	10	Patricia Avenue	Patricia St	Williams	805	30	24,150	R - Residential/Local	O - AC/AC	35	4.19
PATRAV	20	Patricia Avenue	Williams	Duncan	2,130	30	63,900	R - Residential/Local	O - AC/AC	34	3.76
PATRAV	30	Patricia Avenue	Duncan	Erringer	1,625	30	48,750	R - Residential/Local	O - AC/AC	51	10.63

Street ID	Section ID	Street Name	From	To	Length	Width	Area	Functional Class	Surface Type	Current PCI	Remaining Life
PATRST	10	Patricia Street	L.A.Ave	Patricia Ave	310	30	9,300	R - Residential/Local	O - AC/AC	16	0
PATKST	10	Patrick Street	Church	Blackstock	220	37	8,140	R - Residential/Local	O - AC/AC	76	26.95
PATTCT	10	Patty Court	Melody	End	157	33	5,181	R - Residential/Local	O - AC/AC	50	10.85
PAULST	10	Paul Street	Dennis	Ayhens	600	34	20,400	R - Residential/Local	O - AC/AC	70	24.58
PAWNCT	10	Pawnee Court	Seneca	End	236	32	7,552	R - Residential/Local	A - AC	58	14.4
PEACCT	10	Peaceful Court	Mellow	N. End	500	37	18,500	R - Residential/Local	O - AC/AC	70	24.77
PEARCT	10	Pear Court	Almond Lane	W. End (Cul-de-sac)	435	32	13,920	R - Residential/Local	A - AC	95	33.84
PEARCR	10	Pearl Circle	Sapphire	End	182	32	5,824	R - Residential/Local	O - AC/AC	50	10.98
PEBBPL	10	Pebblestone Place	Jadestone	W. End	218	32	6,976	R - Residential/Local	O - AC/AC	40	5.87
PEVAPL	10	Pecan Valley Place	Fresh Meadows	Innwood	273	32	8,736	R - Residential/Local	A - AC	69	19.27
PEGGCT	10	Peggy Court	Melody	End	222	33	7,326	R - Residential/Local	O - AC/AC	46	8.69
PELBCT	10	Pelburne Court	Clevenger	End	300	33	9,900	R - Residential/Local	A - AC	46	7.82
PENACT	10	Pena Court	Sargent	W. End	106	32	3,392	R - Residential/Local	O - AC/AC	94	37.77
PENLAV	10	Penlan Avenue	Fearing	Malton	845	33	27,885	R - Residential/Local	O - AC/AC	70	25.64
PENGST	10	Pengrove Street	Orangewood	Pinewood	784	22	17,248	R - Residential/Local	O - AC/AC	42	6.47
PENNDR	10	Penny Drive	Kilaine	Honey	1,648	33	54,384	R - Residential/Local	O - AC/AC	39	5.34
PEORAV	10	Peoria Avenue	Divernon	Ave. Simi	1,500	37	55,500	R - Residential/Local	O - AC/AC	54	13.1
PERECT	10	Peregrine Court	Erringer	W. End	612	33	20,196	R - Residential/Local	A - AC	93	33.41
PETEPL	10	Peter Place	Arielle	End	1,155	33	38,115	R - Residential/Local	A - AC	81	26.47
PHIPAV	10	Phipps Avenue	Prather St.	E End	879	36	31,644	R - Residential/Local	O - AC/AC	42	6.7
PHYLST	10	Phyllis Street	Marie	Alden	1,214	36	43,704	R - Residential/Local	O - AC/AC	57	15.46
PICOAV	10	Pico Avenue	Pride	E. End	158	26	4,108	R - Residential/Local	O - AC/AC	70	24.77
PIERCT	10	Pierce Court	Crosby	End	264	36	9,504	R - Residential/Local	O - AC/AC	31	2.06
PICLPL	10	Pinecliffe Place	Mellow	End	575	34	19,550	R - Residential/Local	O - AC/AC	53	12.43
PINECT	10	Pinecone Court	Mollison	S. End	141	33	4,653	R - Residential/Local	A - AC	63	16.89
PINCST	10	Pinecrest Street	Elmdale	Justin	1,100	37	40,700	R - Residential/Local	O - AC/AC	47	9.17
PINVDR	10	Pineview Drive	RedPine	Sequoia	545	33	17,985	R - Residential/Local	A - AC	78	25.06
PINVDR	20	Pineview Drive	Sequoia	E. End	1,020	33	33,660	R - Residential/Local	A - AC	75	26.53
PINWPL	10	Pinewood Place	Orangewood	N. End	1,115	36	40,140	R - Residential/Local	O - AC/AC	58	15.55
PICECT	10	Pink Cedar Court	King Palm	End	170	33	5,610	R - Residential/Local	A - AC	93	33.24
PINTST	10	Pinto Street	Blaze	Buckskin	666	37	24,642	R - Residential/Local	O - AC/AC	70	25.73
PITTST	10	Pittman Street	Stow	Yosemite	1,214	37	44,918	R - Residential/Local	O - AC/AC	49	10.82
PLACDR	10	Placerita Drive	Stanislaus	Barnard	2,092	40	83,680	R - Residential/Local	O - AC/AC	92	37.16

Street ID	Section ID	Street Name	From	To	Length	Width	Area	Functional Class	Surface Type	Current PCI	Remaining Life
PLAVCT	10	Placerville Court	Placerita	End	350	29	10,150	R - Residential/Local	O - AC/AC	94	37.76
PLACCT	10	Placid Court	Wrangler	E. End	525	32	16,800	R - Residential/Local	O - AC/AC	38	5.04
PLANAV	10	Planetree Avenue	Granby	Dusan	1,000	37	37,000	R - Residential/Local	O - AC/AC	77	27.09
PLATCT	10	Plato Court	Aristotle	End	350	33	11,550	R - Residential/Local	O - AC/AC	41	6.4
PLEAPL	10	Pleasanton Place	Running Creek Court	Bluegrass Street	257	35	8,995	R - Residential/Local	A - AC	87	30.78
PLUMAV	10	Plum Avenue	Rosemary	Elizondo	1,020	37	37,740	R - Residential/Local	O - AC/AC	54	13.48
POCACT	10	Pocatello Court	Mayfair St.	S End	252	36	9,072	R - Residential/Local	O - AC/AC	62	18.48
POCOCT	10	Pocomoke Court	Mayfair	End	147	33	4,851	R - Residential/Local	O - AC/AC	53	12.29
POKELN	10	Poke Lane	Mc Donald	Bigelow	235	29	6,815	R - Residential/Local	O - AC/AC	54	13.48
POMEWY	10	Pomegranate Way	Whie Bark Lane	Almond Lane	277	33	9,141	R - Residential/Local	A - AC	95	33.84
POPEAV	10	Pope Avenue	Rock	School	950	37	35,150	R - Residential/Local	A - AC	69	19.49
POPLCT	10	Poplar Court	Corto	N. End	598	33	19,734	R - Residential/Local	A - AC	87	30.63
POPLCT	20	Poplar Court	Corto	S. End	192	33	6,336	R - Residential/Local	A - AC	88	31.18
POTRPL	10	Poppy Tree Place	Corto St.	End	222	33	7,326	R - Residential/Local	A - AC	92	32.94
PORTST	10	Portia Street	Titania	Opelia	240	33	7,920	R - Residential/Local	A - AC	69	21.72
POTTAV	10	Potter Avenue	Marter	Marter	975	29	28,275	R - Residential/Local	O - AC/AC	42	6.83
PRANCT	10	Prance Court	Sunnydale	End	644	36	23,184	R - Residential/Local	O - AC/AC	81	32.49
PRRICT	10	Prarie Ridge Court	Cottonwood	End	475	33	15,675	R - Residential/Local	A - AC	79	28.7
PRATST	10	Prather Street	Phipps	Phipps	898	36	32,328	R - Residential/Local	O - AC/AC	50	10.87
PRESDR	10	Presidential Drive	Madera Rd.	N End	6,067	36	218,412	R - Residential/Local	A - AC	60	15.3
PREDCT	10	Presidio Court	Presidio	N. End	240	33	7,920	R - Residential/Local	O - AC/AC	83	37.03
PREDDR	10	Presidio Drive	Tapo Cny	Tapo	2,935	40	117,400	R - Residential/Local	O - AC/AC	80	35.13
PREDDR	20	Presidio Drive	Tapo	Mandolin	875	33	28,875	R - Residential/Local	O - AC/AC	80	34.78
PREDDR	30	Presidio Drive	Township	Lemon	1,750	62	108,500	R - Residential/Local	O - AC/AC	69	20.28
PRIDST	10	Pride Street	Arcane	Royal	1,260	40	50,400	R - Residential/Local	O - AC/AC	64	19.5
PRIDST	20	Pride Street	Royal	Pico	1,628	37	60,236	R - Residential/Local	O - AC/AC	77	32.46
PROMST	10	Promenade Street	Parade Ave.	Pathway Ave.	464	33	15,312	R - Residential/Local	A - AC	69	21.02
PROMST	20	Promenade Street	Pathway Ave.	Kadota St.	343	33	11,319	R - Residential/Local	A - AC	73	24.55
PROMST	30	Promenade Street	Kadota St.	W End	150	33	4,950	R - Residential/Local	A - AC	84	28.85
PULLAV	10	Pullman Avenue	Sandiman	Honeyman	713	33	23,529	R - Residential/Local	O - AC/AC	52	11.63
PUSALN	10	Purple Sage Lane	White Bark Lane	N. End (Cul-de-sac)	771	32	24,672	R - Residential/Local	A - AC	95	33.84
QUASCT	10	Quasar Court	Fitzgerald	N. End	171	33	5,643	R - Residential/Local	O - AC/AC	94	37.89
QUIECT	10	Quiet Court	Mellow	N. End	650	30	19,500	R - Residential/Local	O - AC/AC	75	30.06

Street ID	Section ID	Street Name	From	To	Length	Width	Area	Functional Class	Surface Type	Current PCI	Remaining Life
QUIMDR	10	Quimisa Drive	Los Angeles	Railroad crossing	500	24	12,000	R - Residential/Local	O - AC/AC	75	23.94
QUIMDR	20	Quimisa Drive	Railroad Crossing	220ft N/O Railroad Crossing	220	45	9,900	R - Residential/Local	A - AC	37	4.28
QUINAV	10	Quincy Avenue	Walnut	Presidio	950	33	31,350	R - Residential/Local	O - AC/AC	69	22.21
RACHAV	10	Rachael Avenue	Walnut	N. End	700	37	25,900	R - Residential/Local	O - AC/AC	70	24.96
RACIST	10	Racine Street	Sycamore Dr.	Galena Ave.	2,425	37	89,725	R - Residential/Local	O - AC/AC	93	37.7
RADFACT	10	Radford Court	Darby	N. End	250	36	9,000	R - Residential/Local	O - AC/AC	54	13.13
RAWOST	10	Rain Wood Street	Stearns St.	Birch Glen St.	904	40	36,160	R - Residential/Local	O - AC/AC	91	36.74
RALSAV	10	Ralston Avenue	L.A.	Cochran	2,700	37	99,900	R - Residential/Local	O - AC/AC	69	22.53
RAMBRD	10	Rambling Road	RockingHorse	Meander	2,580	37	95,460	R - Residential/Local	O - AC/AC	81	32.49
RAMBRD	20	Rambling Road	Meander	Nonchalant	2,295	37	84,915	R - Residential/Local	O - AC/AC	39	5.48
RAMBRD	30	Rambling Road	Nonchalant	Nonchalant	3,255	37	120,435	R - Residential/Local	O - AC/AC	42	6.87
RANGCT	10	Rangely Court	Longbranch	W. End	215	32	6,880	R - Residential/Local	O - AC/AC	74	24.1
RAVEST	10	Ravenna Street	Racine	Waldo	1,267	36	45,612	R - Residential/Local	O - AC/AC	78	27.8
RAPOCT	10	Ravens Point Court	Rudolph	End	105	33	3,465	R - Residential/Local	A - AC	78	28.81
RAYLCT	10	Raylene Court	Cory	E. End	476	30	14,280	R - Residential/Local	O - AC/AC	94	37.89
REBEST	10	Rebecca Street	Valley Fair	Cochran	2,112	37	78,144	R - Residential/Local	O - AC/AC	78	32.57
REBULN	10	Reburta Lane	Kilaine	End	320	34	10,880	R - Residential/Local	O - AC/AC	52	12.08
REBLCT	10	Red Bluff Court	Evening Sky	End	660	33	21,780	R - Residential/Local	A - AC	70	21.21
REHACT	10	Red Hawk Court	Cottonwood	End	770	33	25,410	R - Residential/Local	A - AC	78	27.88
REPIDR	10	Red Pine Drive	Corto St.	E End	242	33	7,986	R - Residential/Local	A - AC	81	26.98
REPIDR	20	Red Pine Drive	Corto St.	Desert Sage Ct	810	33	26,730	R - Residential/Local	A - AC	92	32.94
REDMCT	10	Redman Court	Honeyman	N. End	189	29	5,481	R - Residential/Local	O - AC/AC	50	10.49
REGRCT	10	Redwood Grove Court	White Bark Lane	S. End (Cul-de-sac)	804	22	17,688	R - Residential/Local	A - AC	95	33.84
REGACR	10	Regan Circle	Heywood	End	390	33	12,870	R - Residential/Local	O - AC/AC	69	20.06
RESEDR	10	Reservoir Drive	Sojka	Alamo	1,260	37	46,620	R - Residential/Local	O - AC/AC	71	21.96
RESEDR	20	Reservoir Drive	Alamo	Ave. Simi	1,210	33	39,930	R - Residential/Local	A - AC	93	33.42
RESEDR	30	Reservoir Drive	Ave Simi	Township	1,245	33	41,085	R - Residential/Local	A - AC	78	25.02
RESTCT	10	Restful Court	Meander	E. End	440	32	14,080	R - Residential/Local	O - AC/AC	31	2.19
RHINCT	10	Rhineland Court	Peter	End	140	33	4,620	R - Residential/Local	A - AC	70	20.78
RHODST	10	Rhoda Street	Ysrella	Abraham	960	33	31,680	R - Residential/Local	O - AC/AC	37	4.68
RICHAV	10	Richardson Avenue	Bennett	Dodd	1,478	36	53,208	R - Residential/Local	O - AC/AC	71	26.42
RIVICT	10	Ridge View Court	Chandler	End	500	33	16,500	R - Residential/Local	A - AC	41	6.09
RIDLGR	10	Ridley Circle	Haviland St.	S End	111	29	3,219	R - Residential/Local	O - AC/AC	69	25.21

Street ID	Section ID	Street Name	From	To	Length	Width	Area	Functional Class	Surface Type	Current PCI	Remaining Life
RINCST	10	Rincon Street	Royal Ave.	Elizondo Ave.	880	37	32,560	R - Residential/Local	O - AC/AC	54	12.76
RINGCR	10	Ring Circle	Ivory	E. End	196	32	6,272	R - Residential/Local	O - AC/AC	46	9.51
RGWDST	10	Ringwood Street	Alta	N. End	1,100	37	40,700	R - Residential/Local	O - AC/AC	77	27.67
RIOVCT	10	Rio Vista Court	Caldwell	W. End	160	36	5,760	R - Residential/Local	O - AC/AC	82	33.2
RIOVCT	20	Rio Vista Court	Caldwell	E. End	570	36	20,520	R - Residential/Local	O - AC/AC	85	38.81
RISTAV	10	Rising Star Avenue	Moonshadow	Evening Sky	830	33	27,390	R - Residential/Local	A - AC	92	33.08
RIHICT	10	River Hills Court	Highland	End	360	36	12,960	R - Residential/Local	O - AC/AC	84	39.49
RIWOCT	10	River Wood Court	Katherine Rd	N. End	1,040	33	34,320	R - Residential/Local	A - AC	69	20.71
RIVEST	10	Rivera Street	Fourth St	E. End	642	37	23,754	R - Residential/Local	O - AC/AC	51	10.96
RIVEDR	10	Riverbirch Drive	Snowcreek	Winterberry	1,200	33	39,600	R - Residential/Local	A - AC	45	7.64
RIFICT	10	Riverfield Court	Longbranch	W. End	347	33	11,451	R - Residential/Local	A - AC	82	27.4
ROANST	10	Roan Street	Blaze	Buckskin	660	37	24,420	R - Residential/Local	O - AC/AC	70	25.73
ROBBCT	10	Robbins Court	LosAmigos	End	400	33	13,200	R - Residential/Local	O - AC/AC	83	38.27
ROBECT	10	Roberta Court	Royal	End	529	33	17,457	R - Residential/Local	A - AC	85	29
ROCHPL	10	Rochelle Place	Georgette	Georgette	1,220	33	40,260	R - Residential/Local	O - AC/AC	69	23.59
ROCKST	10	Rock Street	Machado	E. End	800	37	29,600	R - Residential/Local	O - AC/AC	69	22.18
ROCDAV	10	Rockdale Avenue	Nelda	N. End	1,300	33	42,900	R - Residential/Local	O - AC/AC	48	9.97
ROCDAV	20	Rockdale Avenue	Nelda	S. End	410	33	13,530	R - Residential/Local	A - AC	51	10.1
ROCDAV	30	Rockgate Avenue	Ave. Simi	N. End	1,040	33	34,320	R - Residential/Local	O - AC/AC	92	37.22
ROCGPL	10	Rockgate Place	Rockgate	End	190	29	5,510	R - Residential/Local	O - AC/AC	94	37.83
ROHODR	10	Rocking Horse Drive	Meander	Rambling	1,873	36	67,428	R - Residential/Local	O - AC/AC	91	36.86
ROPERD	10	Rocky Peak Road	Santa Susana Pass	525ft N/O Santa Susana Pass	525	36	18,900	R - Residential/Local	A - AC	54	11.52
RORICT	10	Rocky River Court	Rocky River	N. End	193	29	5,597	R - Residential/Local	O - AC/AC	79	29.07
RORIST	10	Rocky River Street	Eagle Peak	Darrah	561	37	20,757	R - Residential/Local	O - AC/AC	80	29.78
ROHNAV	10	Rohner Avenue	Sibley	Almar	240	33	7,920	R - Residential/Local	O - AC/AC	83	37.03
ROHNAV	20	Rohner Avenue	Almar	Cheam	535	33	17,655	R - Residential/Local	O - AC/AC	81	33.81
ROHNCT	10	Rohner Court	Menlow	N. End	230	29	6,670	R - Residential/Local	O - AC/AC	85	40.66
ROHNAV	30	Roldan Avenue	Fitzgerald	Arcane	1,300	37	48,100	R - Residential/Local	O - AC/AC	95	38.2
ROHNAV	40	Roldan Avenue	Fitzgerald	End	260	37	9,620	R - Residential/Local	A - AC	79	25.19
ROOSCT	10	Roosevelt Court	Presidential Drive	Wood Ranch Parkway	1,040	33	34,320	R - Residential/Local	A - AC	70	21.43
ROOSCT	20	Roosevelt Court	Wood Ranch Prkwy	E End	744	33	24,552	R - Residential/Local	A - AC	74	25.09
RORYLN	10	Rory Lane	L.A. Ave	S. End	950	37	35,150	R - Residential/Local	O - AC/AC	78	33.67
ROSAST	10	Rosalie Street	Sequoia Ave.	Tracy Ave.	1,582	37	58,534	R - Residential/Local	O - AC/AC	94	37.77

Street ID	Section ID	Street Name	From	To	Length	Width	Area	Functional Class	Surface Type	Current PCI	Remaining Life
ROSEST	10	Rosecrans Street	Haven	Whitcomb	1,000	37	37,000	R - Residential/Local	O - AC/AC	93	37.7
ROSEST	20	Rosemary Street	Haven	Whitcomb	815	37	30,155	R - Residential/Local	O - AC/AC	55	14.12
ROSEST	30	Rosemary Street	Whitcomb	End	605	37	22,385	R - Residential/Local	A - AC	55	11.88
ROSTST	10	Rosette Street	Watson Ave.	Talbert Ave.	1,637	37	60,569	R - Residential/Local	O - AC/AC	68	24.26
ROSIDR	10	Rosita Drive	Bonita	Genoa	370	36	13,320	R - Residential/Local	O - AC/AC	85	41.67
ROSSCR	10	Ross Circle	Sycamore	End	150	37	5,550	R - Residential/Local	O - AC/AC	30	1.99
ROWLST	10	Rowland Street	Alpine	Bidwell	1,267	37	46,879	R - Residential/Local	O - AC/AC	69	22.53
ROXBST	10	Roxbury Street	Rachael	Tapo	1,120	33	36,960	R - Residential/Local	O - AC/AC	70	24.96
ROXYST	10	Roxy Street	Wanda Ave.	E End	758	37	28,046	R - Residential/Local	O - AC/AC	93	37.6
ROYAAV	10	Royal Avenue	Tapo Canyon	Voyager	1,290	62	79,980	A - Arterial	O - AC/AC	82	23.75
ROYAAV	20	Royal Avenue	Voyager	Holley	2,025	62	125,550	A - Arterial	O - AC/AC	81	22.89
ROYAAV	30	Royal Avenue	Holley	Sequoia	1,315	62	81,530	A - Arterial	O - AC/AC	77	21.1
ROYAAV	40	Royal Avenue	Sequoia	Acadia	1,130	62	70,060	A - Arterial	O - AC/AC	69	15.83
ROYAAV	50	Royal Avenue	Acadia	Corto	1,670	62	103,540	A - Arterial	O - AC/AC	77	21.1
ROYAAV	60	Royal Avenue	Corto	Sycamore	2,825	62	175,150	A - Arterial	O - AC/AC	80	23.43
ROYAAV	70	Royal Avenue	Sycamore	Whitcomb	1,660	62	102,920	A - Arterial	O - AC/AC	78	21.82
ROYAAV	80	Royal Avenue	Whitcomb	Haven	910	62	56,420	A - Arterial	O - AC/AC	83	25.14
ROYAAV	90	Royal Avenue	Haven	Erringer	1,935	62	119,970	A - Arterial	O - AC/AC	79	22.61
ROYAAV	91	Royal Avenue	Erringer	Pride	4,200	62	260,400	A - Arterial	O - AC/AC	67	14.64
ROYAAV	92	Royal Avenue	Pride	First	1,190	62	73,780	A - Arterial	O - AC/AC	68	15.17
ROYAAV	93	Royal Avenue	First	4th	1,020	62	63,240	A - Arterial	O - AC/AC	69	15.7
ROYAAV	94	Royal Avenue	4th	Sinaloa	1,620	62	100,440	A - Arterial	O - AC/AC	73	18.16
ROYAAV	95	Royal Avenue	Sinaloa	Madera	2,615	62	162,130	A - Arterial	O - AC/AC	79	22.58
ROYAAV	96	Royal Avenue	Madera	Acapulco	170	58	9,860	A - Arterial	O - AC/AC	81	23.13
ROHICT	10	Royal Hills Court	Alamo	N. End	430	33	14,190	R - Residential/Local	A - AC	68	20.35
RUDODR	10	Rudolph Drive	Covington	Crosby	1,850	33	61,050	R - Residential/Local	A - AC	74	24.89
RUDODR	20	Rudolph Drive	Crosby	Granby	2,300	33	75,900	R - Residential/Local	A - AC	72	22.91
RUCRCT	10	Running Creek Court	Sinaloa Road	E. End (Cul-de-sac)	1,680	32	53,760	R - Residential/Local	A - AC	84	28.39
RUTRAV	10	Running Trails Avenue	Moonshadow	Sunlight	490	33	16,170	R - Residential/Local	A - AC	76	26.84
RUNWST	10	Runway Street	Lucky	Angus	1,597	37	59,089	R - Residential/Local	A - AC	54	10.09
RUSSCT	10	Russ Court	Tapo Cyn Rd.	W End	792	40	31,680	R - Residential/Local	O - AC/AC	69	21.86
RYNECT	10	Rynerson Court	Greensward	End	186	30	5,580	R - Residential/Local	O - AC/AC	51	11.65
WORAPK	60	S Wood Ranch Parkway	High Meadow	Martha Morrison	1,190	60	71,400	A - Arterial	O - AC/AC	76	20.07

Street ID	Section ID	Street Name	From	To	Length	Width	Area	Functional Class	Surface Type	Current PCI	Remaining Life
WORAPK	70	S Wood Ranch Parkway	Martha Morrison	Circle Knoll	1,050	74	77,700	A - Arterial	O - AC/AC	75	19.41
WORAPK	80	S Wood Ranch Parkway	Circle Knoll	Long Canyon	1,245	60	74,700	A - Arterial	O - AC/AC	75	19.41
SABICR	10	Sabina Circle	Katherine	N. End	634	36	22,824	R - Residential/Local	O - AC/AC	67	22.94
SARICT	10	Sable Ridge Court	Cottonwood	End	425	33	14,025	R - Residential/Local	A - AC	81	31.47
SAILCT	10	Sailwind Court	Parkfront	End	489	36	17,604	R - Residential/Local	O - AC/AC	94	37.87
SACLAV	10	Saint Clair Avenue	Fearing	Cochran	1,610	37	59,570	R - Residential/Local	O - AC/AC	69	23.94
SACLAV	20	Saint Clair Avenue	Cochran	Serena	610	37	22,570	R - Residential/Local	O - AC/AC	54	13.24
SACLCT	10	Saint Clair Court	St Clair	End	264	36	9,504	R - Residential/Local	O - AC/AC	70	24.89
SALICT	10	Salinas Court	Placerita	End	401	29	11,629	R - Residential/Local	O - AC/AC	92	37.16
SALLST	10	Sally Street	Jasmine Glen	E. End	234	32	7,488	R - Residential/Local	O - AC/AC	93	37.7
SACRAV	10	Salt Creek Avenue	Coral	Cottonwood	115	33	3,795	R - Residential/Local	A - AC	85	29
SAMACT	10	Samantha Court	Samantha Ct.	N End	194	29	5,626	R - Residential/Local	O - AC/AC	73	27.73
SAMACT	20	Samantha Court	Samantha Ct.	S End	178	29	5,162	R - Residential/Local	O - AC/AC	77	31.29
SAMSAV	10	Samson Avenue	Rosalie	N. End	1,003	36	36,108	R - Residential/Local	O - AC/AC	88	39.46
SAANAV	10	San Angelo Avenue	Corpus Christi	Corpus Christi	1,650	33	54,450	R - Residential/Local	O - AC/AC	82	38.25
SAGAST	10	San Gabriel Street	San Jacin	Santa Ynez	415	33	13,695	R - Residential/Local	A - AC	54	11.81
SAJAAV	10	San Jacinto Avenue	San Gabriel	Citronella	225	33	7,425	R - Residential/Local	A - AC	54	11.81
SAJOST	10	San Joaquin Street	Placerita	Alamo	747	40	29,880	R - Residential/Local	O - AC/AC	89	35.8
SANDDR	10	Sandalwood Drive	Kuehner	Gateway	572	37	21,164	R - Residential/Local	O - AC/AC	78	32.38
SANDDR	20	Sandalwood Drive	Kuehner	Cowboy	1,760	37	65,120	R - Residential/Local	A - AC	58	14.01
SANDAV	10	Sandiman Avenue	Emory	Pullman	1,122	33	37,026	R - Residential/Local	O - AC/AC	54	12.84
SANDST	10	Sandstone Street	Stonewood	Ave. Simi	268	33	8,844	R - Residential/Local	A - AC	69	19.57
SADYAV	10	Sandy Avenue	Watson Ave.	S End	528	37	19,536	R - Residential/Local	O - AC/AC	59	16.87
SACRCT	10	Santa Cruz Court	Santa Ynez	W. End	275	33	9,075	R - Residential/Local	A - AC	78	25.14
SALUST	10	Santa Lucia Street	Santa Ynez	Alamo	450	33	14,850	R - Residential/Local	A - AC	84	28.94
SASPRD	10	Santa Susana Pass Road	City Limits	Rocky Peak	660	45	29,700	C - Collector	A - AC	30	0.98
SASPRD	20	Santa Susana Pass Road	Rocky Peak	Lilac	1,070	34	36,380	C - Collector	A - AC	30	0.98
SASPRD	30	Santa Susana Pass Road	Lilac	Box Canyon	2,275	42	95,550	C - Collector	A - AC	81	16.31
SASPRD	40	Santa Susana Pass Road	Box Canyon	Rocky	3,745	44	164,780	C - Collector	A - AC	84	17.77
SASPRD	50	Santa Susana Pass Road	Rocky	Clear Springs	935	44	41,140	C - Collector	A - AC	79	15.38

Street ID	Section ID	Street Name	From	To	Length	Width	Area	Functional Class	Surface Type	Current PCI	Remaining Life
SASPRD	60	Santa Susana Pass Road	Clear Springs	Kuehner	930	44	40,920	C - Collector	A - AC	78	14.93
SAYNAV	10	Santa Ynez Avenue	San Gabriel	Santa Lucia	1,100	33	36,300	R - Residential/Local	A - AC	79	25.78
SAPPAV	10	Sapphire Avenue	Emerald	Ave. Simi	1,040	37	38,480	R - Residential/Local	O - AC/AC	54	13.38
SAPPAV	20	Sapphire Avenue	Ave. Simi	Township	1,254	37	46,398	R - Residential/Local	A - AC	37	4.22
SARGAV	10	Sargent Avenue	Rosalie	Delilah	1,200	36	43,200	R - Residential/Local	O - AC/AC	94	37.77
SARGAV	20	Sargent Avenue	Rosalie	S. End	225	36	8,100	R - Residential/Local	O - AC/AC	94	37.77
SASHCT	10	Sasha Court	Lynette	Billie	743	51	37,893	R - Residential/Local	O - AC/AC	64	19.19
SASHCT	20	Sasha Court	S. End	Lynette	175	29	5,075	R - Residential/Local	O - AC/AC	63	18.39
SASPST	10	Sasparilla Street	Bonanza	E. End	972	33	32,076	R - Residential/Local	A - AC	73	24.4
SAWYAV	10	Sawyer Avenue	Royal	Elizondo	1,215	37	44,955	R - Residential/Local	O - AC/AC	48	9.93
SCHOST	10	School Street	Pope	Church	1,145	37	42,365	R - Residential/Local	O - AC/AC	69	20.15
SCHOST	20	School Street	Church	Blackstock	370	60	22,200	R - Residential/Local	O - AC/AC	92	36.97
SCIOCR	10	Scioto Circle	Innwood	W. End	136	32	4,352	R - Residential/Local	O - AC/AC	91	49.07
SCOFAV	10	Scofield Ave	Walnut	Presidio	1,100	33	36,300	R - Residential/Local	O - AC/AC	70	23.15
SEASST	10	Seasons Street	Glendive	Sweetgrass	1,455	33	48,015	R - Residential/Local	A - AC	93	33.42
SEBRAV	10	Sebring Avenue	Racine	Galena	2,059	33	67,947	R - Residential/Local	O - AC/AC	31	2.14
SEBRCT	10	Sebring Court	Sebring	End	130	33	4,290	R - Residential/Local	A - AC	30	1.52
SECOST	10	Second Street	Dennis Ave.	Ayhens St.	580	40	23,200	R - Residential/Local	O - AC/AC	55	13.21
SECOST	20	Second Street	Ventura Ave.	Ashland Ave.	331	40	13,240	R - Residential/Local	O - AC/AC	70	25.13
SECOST	30	Second Street	Ashland Ave.	Pacific Ave.	331	40	13,240	R - Residential/Local	O - AC/AC	75	30.62
SECOST	40	Second Street	Pacific Ave.	California Ave.	331	40	13,240	R - Residential/Local	O - AC/AC	69	24.15
SEDGCT	10	Sedgeworth Court	Sedgeworth Pl	End	730	33	24,090	R - Residential/Local	A - AC	61	16.01
SEDGPL	10	Sedgeworth Place	Cantrice	Sedgeworth Ct	420	33	13,860	R - Residential/Local	A - AC	52	10.79
SEELPL	10	Seely Place	Verdemont Cir.	145' S/O Verdemont Cir.	145	36	5,220	R - Residential/Local	A - AC	61	14.79
SEELPL	20	Seely Place	145' S/O Verdemont Cir	Azure Hills Dr.	135	36	4,860	R - Residential/Local	O - AC/AC	81	33.44
SEELPL	30	Seely Place	Azure Hills Dr.	S End	260	28	7,280	R - Residential/Local	O - AC/AC	75	25.26
SEMICR	10	Seminole Circle	Corpus Christi	End	235	33	7,755	R - Residential/Local	O - AC/AC	78	32.45
SEMPST	10	Semple Street	Barnes	Glenview	650	36	23,400	R - Residential/Local	O - AC/AC	49	9.93
SENEPL	10	Seneca Place	Tatu	S. End	2,950	36	106,200	R - Residential/Local	A - AC	41	5.89
SENEPL	20	Seneca Place	Tatu	E. End	400	36	14,400	R - Residential/Local	A - AC	54	12.13
SENTCT	10	Sentinel Court	Silverstar	S. End	195	33	6,435	R - Residential/Local	A - AC	90	32.11
SEQUAV	10	Sequoia Avenue	Township	Avenida Simi	1,335	62	82,770	A - Arterial	O - AC/AC	54	8.75
SEQUAV	20	Sequoia Avenue	Avenida Simi	Alamo	1,270	60	76,200	A - Arterial	O - AC/AC	72	17.02

Street ID	Section ID	Street Name	From	To	Length	Width	Area	Functional Class	Surface Type	Current PCI	Remaining Life
SEQUAV	30	Sequoia Avenue	Alamo	Copperfield	1,300	70	91,000	A - Arterial	O - AC/AC	73	17.57
SEQUAV	40	Sequoia Avenue	Copperfield	Cochran	1,375	62	85,250	A - Arterial	O - AC/AC	71	16.48
SEQUAV	50	Sequoia Avenue	Cochran	Los Angeles	2,675	62	165,850	A - Arterial	O - AC/AC	68	14.93
SEQUAV	60	Sequoia Avenue	Los Angeles	Barnes	1,490	85	126,650	A - Arterial	O - AC/AC	63	12.54
SEQUAV	70	Sequoia Avenue	Barnes	Royal	1,100	85	93,500	A - Arterial	O - AC/AC	70	15.95
SEQUAV	80	Sequoia Avenue	Royal	Chicory Leaf	645	65	41,925	A - Arterial	A - AC	79	18.85
SEQUAV	90	Sequoia Avenue	Chicory Leaf	Coastal Oak	1,530	55	84,150	A - Arterial	A - AC	74	16.52
SEQUAV	91	Sequoia Avenue	Coastal Oak	Manorgate	1,855	60	111,300	A - Arterial	A - AC	83	20.72
SEQUAV	92	Sequoia Avenue	Manorgate	Fitzgerald	290	62	17,980	A - Arterial	A - AC	73	16.06
SEQUAV	93	Sequoia Avenue	Fitzgerald	~1200' S/O Fitzgerald	1,200	60	72,000	A - Arterial	O - AC/AC	67	14.43
SEQUAV	94	Sequoia Avenue	~1200' S/O Fitzgerald	White Bark Lane	3,838	36	138,168	C - Collector	A - AC	81	15.95
SEREST	10	Serena Street	St.Clair	end	1,000	37	37,000	R - Residential/Local	O - AC/AC	69	23.94
SHADCT	10	Shad Court	Omega	End	182	29	5,278	R - Residential/Local	O - AC/AC	94	37.83
SHHICT	10	Shady Hills Court	Lake Park Dr S	End	801	36	28,836	R - Residential/Local	O - AC/AC	92	47.21
SHTRST	10	Shady Trail Street	Westwood	Westwood	1,555	33	51,315	R - Residential/Local	A - AC	85	29
SHANDR	10	Shannon Drive	Alamo	Kerry	130	37	4,810	R - Residential/Local	O - AC/AC	85	32.71
SHASWY	10	Shasta Way	Easy	N. End	634	37	23,458	R - Residential/Local	O - AC/AC	93	37.75
SHELLN	10	Shelby Lane	Sherman	S. End	375	29	10,875	R - Residential/Local	O - AC/AC	52	12.24
SHENAV	10	Shenandoah Avenue	Acadia St.	Olympic St.	800	36	28,800	R - Residential/Local	O - AC/AC	93	37.6
SHERPL	10	Shergra Place	Medina	End	642	36	23,112	R - Residential/Local	O - AC/AC	85	38.11
SHERDR	10	Sheri Drive	Township	Walnut	1,887	39	113,334	R - Residential/Local	O - AC/AC	69	21.86
SHERDR	20	Sheri Drive	S. End	Township	563	32	18,016	R - Residential/Local	O - AC/AC	81	34.96
SHERCT	10	Sheridan Court	Parker	End	385	29	11,165	R - Residential/Local	O - AC/AC	48	9.93
SHEMST	10	Sherman Street	Parker	Bigelow	470	33	15,510	R - Residential/Local	O - AC/AC	54	13.48
SHCRCT	10	Shoal Creek Court	Innwood	N. End	612	32	19,584	R - Residential/Local	O - AC/AC	92	36.94
SHOPLN	10	Shopping Lane	Tapo	Lucky Lane	541	37	20,017	R - Residential/Local	O - AC/AC	54	12.8
SHOPLN	20	Shopping Lane	Park St.	Tapo St.	475	33	15,675	R - Residential/Local	O - AC/AC	69	18.79
SHOPLN	30	Shopping Lane	Buyers St.	Park St.	360	33	11,880	R - Residential/Local	O - AC/AC	76	25.97
SHOSST	10	Shoshone Street	Maricopa	Chippewa	702	37	25,974	R - Residential/Local	O - AC/AC	54	13.24
SHREAV	10	Shreve Avenue	White	Keystone	1,170	33	38,610	R - Residential/Local	O - AC/AC	78	29.58
SHRUCR	10	Shrubwood Circle	Sojka	Cimmaron	725	33	23,925	R - Residential/Local	O - AC/AC	82	35.38
SIBLST	10	Sibley Street	Cheam	Rohner	650	29	18,850	R - Residential/Local	O - AC/AC	75	26.34
SIENLN	10	Sienna Lane	Candia	Alamo	460	33	15,180	R - Residential/Local	A - AC	54	11.57

Street ID	Section ID	Street Name	From	To	Length	Width	Area	Functional Class	Surface Type	Current PCI	Remaining Life
SIMACT	10	Sierra Madre Court	Santa Ynez	W. End	410	33	13,530	R - Residential/Local	A - AC	47	8.27
SIFECT	10	Silver Fern Court	Misty Trails Pl	End	488	36	17,568	R - Residential/Local	O - AC/AC	92	36.97
SILACT	10	Silver Lake Court	Parkfront Pl	End	337	32	10,784	R - Residential/Local	O - AC/AC	94	37.87
SIMOCT	10	Silver Moss Court	Silver Fern Ct	End	205	32	6,560	R - Residential/Local	O - AC/AC	92	36.97
SIWOST	10	Silver Wood Street	Coldbrook	Chantry	387	36	13,932	R - Residential/Local	A - AC	62	16.65
SILVAV	10	Silverstar Avenue	Crosspointe	Sentinel	1,274	33	42,042	R - Residential/Local	A - AC	93	33.41
SVSTST	10	Silverstone Street	Lost Canyons	Seasons	120	33	3,960	R - Residential/Local	O - AC/AC	93	37.71
SVSTCT	10	Silverstream Court	Sunflower	End	260	33	8,580	R - Residential/Local	A - AC	69	21.31
SITCDR	10	Simi Town Center Drive	First	Erringer	5,300	40	212,000	R - Residential/Local	A - AC	82	31.21
SIVIDR	10	Simi Village Drive	Madera	L.A.	1,980	33	65,340	R - Residential/Local	A - AC	66	18.79
SINARD	10	Sinaloa Road	Aristotle	Los Angeles	290	36	10,440	R - Residential/Local	O - AC/AC	55	12.78
SINARD	20	Sinaloa Road	Los Angeles	Road narrows (Archbriar)	1,110	60	66,600	R - Residential/Local	O - AC/AC	56	12.98
SINARD	30	Sinaloa Road	Road narrows (Archbriar)	Royal	1,530	39	59,670	R - Residential/Local	O - AC/AC	45	8.32
SINARD	40	Sinaloa Road	Royal	Mark	580	60	34,800	R - Residential/Local	O - AC/AC	76	27.85
SINARD	50	Sinaloa Road	Mark	Alta Mira	3,200	40	128,000	R - Residential/Local	O - AC/AC	88	34.95
SINARD	60	Sinaloa Road	Alta Mira	Highland	1,500	32	48,000	R - Residential/Local	O - AC/AC	81	34.92
SINARD	70	Sinaloa Road	Highland	Stonebrook	995	36	35,820	R - Residential/Local	O - AC/AC	78	31.07
SINARD	80	Sinaloa Road	Stonebrook	Valley Gate	1,620	38	61,560	R - Residential/Local	O - AC/AC	82	37.2
SINARD	90	Sinaloa Road	Valley Gate	Running Creek	160	40	6,400	R - Residential/Local	A - AC	78	29.13
SIUCT	10	Sioux Court	Seneca	End	239	32	7,648	R - Residential/Local	A - AC	31	1.97
SISKCT	10	Siskin Court	Sisken Pl	End	285	33	9,405	R - Residential/Local	A - AC	54	11.81
SISKPL	10	Siskin Place	Mandan	W. End	615	33	20,295	R - Residential/Local	A - AC	54	11.94
SISKPL	20	Siskin Place	Mandan	Siskin Ct	480	33	15,840	R - Residential/Local	A - AC	54	11.94
SITKAV	10	Sitka Avenue	Royal	Skagway	2,230	37	82,510	R - Residential/Local	O - AC/AC	69	24.39
SIBUPL	10	Sitting Bull Place	Klamath	End	960	36	34,560	R - Residential/Local	O - AC/AC	88	35.28
SKAGST	10	Skagway Street	W. End	Burch	275	36	9,900	R - Residential/Local	O - AC/AC	69	24.39
SKYCT	10	Sky Court	Martz	End	126	29	3,654	R - Residential/Local	O - AC/AC	94	37.83
SLHOST	10	Sleepy Hollow Street	Corto	Forest	712	36	25,632	R - Residential/Local	A - AC	68	19.04
SMITRD	10	Smith Road	Kuehner	E. End	2,125	31	65,875	R - Residential/Local	A - AC	23	0
SNOWCT	10	Snowberry Court	Crosscreek	End	330	36	11,880	R - Residential/Local	A - AC	68	18.91
SNOWST	10	Snowcreek Street	Crosscreek	Deer Creek	944	36	33,984	R - Residential/Local	A - AC	42	6.32
SNGOST	10	Snowgoose Street	Eagle Flight	Eagle Flight	1,440	33	47,520	R - Residential/Local	A - AC	93	33.42
SOCRAV	10	Socrates Avenue	L.A.	Aristotle	686	37	25,382	R - Residential/Local	O - AC/AC	19	0

Street ID	Section ID	Street Name	From	To	Length	Width	Area	Functional Class	Surface Type	Current PCI	Remaining Life
SOWHCT	10	Soft Whisper Court	Silverstar	S. End	780	33	25,740	R - Residential/Local	O - AC/AC	93	37.7
SOJKDR	10	Sojka Drive	Galena	Reservoir	1,122	37	41,514	R - Residential/Local	O - AC/AC	81	34.49
SOJKDR	20	Sojka Drive	Tumbleweed	Shrubwood	575	37	21,275	R - Residential/Local	O - AC/AC	83	36.15
SOMECT	10	Somera Court	Wetherby St	End	555	33	18,315	R - Residential/Local	A - AC	83	34.16
SORRD	10	Sorrel Road	Sorrel St.	N End.	120	37	4,440	R - Residential/Local	O - AC/AC	70	22.31
SORRST	10	Sorrel Street	Blaze	End	1,200	37	44,400	R - Residential/Local	O - AC/AC	70	23.79
SOCRPL	10	Southcrest Place	E. End	S. End	825	33	27,225	R - Residential/Local	A - AC	78	25.06
SOOAAV	10	Southern Oak Avenue	California Oak	Vintage Oak	500	33	16,500	R - Residential/Local	A - AC	85	29
SPARCT	10	Sparks Court	Roldan	End	168	29	4,872	R - Residential/Local	O - AC/AC	95	38.2
SPTACT	10	Sparta Court	Aristotle	S. End	375	33	12,375	R - Residential/Local	O - AC/AC	33	3.01
SPENST	10	Spence Street	Callahan	Cordero	1,140	37	42,180	R - Residential/Local	O - AC/AC	63	19.1
SPICCT	10	Spicewood Court	GreenPine	End	168	33	5,544	R - Residential/Local	A - AC	92	32.94
SPINCT	10	Spineflower Court	Kuehner Drive	E. End (Cul-de-sac)	372	32	11,904	R - Residential/Local	A - AC	85	36.21
SPIRCT	10	Spiritlake Court	Sunset	End	450	33	14,850	R - Residential/Local	A - AC	94	33.6
SPBRCT	10	Spring Breeze Court	Lake Breeze Pl	End	450	36	16,200	R - Residential/Local	O - AC/AC	94	37.87
SPRIST	10	Springfield Street	Avenida Simi	Arlington Ave.	1,973	37	73,001	R - Residential/Local	O - AC/AC	69	21.68
SPRIST	20	Springfield Street	Arlington Ave.	Granville Ave.	262	33	8,646	R - Residential/Local	O - AC/AC	77	30.52
STACDR	10	Stacy Drive	Kerry	Ave. Simi	990	34	33,660	R - Residential/Local	O - AC/AC	52	12.01
STANDR	10	Stanford Drive	Vallejo	Fitzgerald	634	37	23,458	R - Residential/Local	A - AC	56	12.51
STANDR	20	Stanford Drive	Fitzgerald	Donner	1,230	37	45,510	R - Residential/Local	O - AC/AC	56	14.08
STALAV	10	Stanislaus Avenue	Alamo	S. End	576	30	17,280	R - Residential/Local	O - AC/AC	90	36.26
STATCT	10	Stanton Court	Greenleaf	E. End	510	23	11,730	R - Residential/Local	O - AC/AC	44	7.78
STBRCT	10	Star Bright Court	Green Mountain	End	225	33	7,425	R - Residential/Local	A - AC	76	23.59
STARPL	10	Stargaze Place	Tierra Rejada	N End	850	33	28,050	R - Residential/Local	A - AC	57	12.6
STARPL	20	Stargaze Place	Mandan	Tierra Rejada	1,640	37	60,680	R - Residential/Local	A - AC	69	21.37
STARCT	10	Starstone Court	Meander	N. End	292	33	9,636	R - Residential/Local	O - AC/AC	51	11.62
STEAST	10	Stearns Street	Alamo	Barnard	1,300	70	91,000	A - Arterial	O - AC/AC	68	15.34
STEAST	20	Stearns Street	Barnard	Cochran	1,365	70	95,550	A - Arterial	O - AC/AC	70	15.23
STEAST	30	Stearns Street	Cochran	Birchcroft	785	45	35,325	A - Arterial	O - AC/AC	52	8.07
STEAST	40	Stearns Street	Birchcroft	Leeds	500	45	22,500	A - Arterial	O - AC/AC	46	5.98
STEAST	50	Stearns Street	Leeds	Los Angeles	1,345	62	83,390	A - Arterial	O - AC/AC	54	8.81
STEAST	60	Stearns Street	Los Angeles	Mesa Mint	985	32	31,520	A - Arterial	A - AC	82	20.45
STEAST	70	Stearns Street	Mesa Mint	S. End	150	24	3,600	C - Collector	A - AC	84	17.84

Street ID	Section ID	Street Name	From	To	Length	Width	Area	Functional Class	Surface Type	Current PCI	Remaining Life
STELDR	10	Stell Drive	Sheri	End	618	33	20,394	R - Residential/Local	O - AC/AC	69	21.86
STILLCT	10	Stillman Court	Sandiman	S. End	354	29	10,266	R - Residential/Local	O - AC/AC	54	12.84
STINST	10	Stinson Street	Haven	Whitcomb	1,000	37	37,000	R - Residential/Local	O - AC/AC	82	31.14
STOKCT	10	Stoke Court	Rockdale	N. End	560	29	16,240	R - Residential/Local	O - AC/AC	49	10.53
STONST	10	Stonebrook Street	First	Bristol	1,420	37	52,540	C - Collector	O - AC/AC	86	31.14
STONST	20	Stonebrook Street	Bristol	Sinaloa	640	37	23,680	C - Collector	O - AC/AC	86	31.14
STONST	30	Stonebrook Street	Sinaloa	Longbranch	1,530	37	56,610	C - Collector	O - AC/AC	59	11.2
STONST	40	Stonebrook Street	Longbranch	Drain	300	37	11,100	C - Collector	O - AC/AC	79	24
STONST	50	Stonebrook Street	Drain	Valleygate	225	37	8,325	C - Collector	O - AC/AC	77	22.27
STONST	60	Stonebrook Street	Valleygate	End	580	37	21,460	C - Collector	O - AC/AC	67	15.13
STMNST	10	Stoneman Street	Gage Ave.	Woodglen St.	842	37	31,154	R - Residential/Local	O - AC/AC	44	7.73
STMNST	20	Stoneman Street	Woodglen Ave.	Alamo St.	1,837	37	67,969	R - Residential/Local	O - AC/AC	59	16.74
STWDST	10	Stonewood Street	Meadowstone	Sandstone	565	33	18,645	R - Residential/Local	O - AC/AC	94	37.83
STWDST	20	Stonewood Street	Sandstone	W. End	380	33	12,540	R - Residential/Local	O - AC/AC	94	37.83
STOWST	10	Stow Street	Katherine Street	Los Angelse Avenue	2,007	50	100,350	C - Collector	O - AC/AC	76	21.84
STOWST	20	Stow Street	Los Angeles Avenue	Fearing Street	586	50	29,300	C - Collector	O - AC/AC	77	21.48
STOWST	30	Stow Street	Fearing Street	Cochran Street	1,645	50	82,250	C - Collector	O - AC/AC	75	20.27
STOWST	40	Stow Street	Cochran Street	Barnard Street	1,247	36	44,892	C - Collector	O - AC/AC	72	18.43
STRAPL	10	Strathern Place	Madera	W. End	1,478	33	48,774	R - Residential/Local	O - AC/AC	54	12.99
SUEDAV	10	Suede Avenue	L.A.	Nelda	581	37	21,497	R - Residential/Local	O - AC/AC	48	9.97
SUSPST	10	Sulphur Springs Street	Fort Worth	Kadota	735	33	24,255	R - Residential/Local	O - AC/AC	81	36.49
SUTRCT	10	Summer Tree Court	Rudolph	End	322	33	10,626	R - Residential/Local	A - AC	80	25.83
SUMMAV	10	Summertime Avenue	Winterdew	Cliffwood	1,750	33	57,750	R - Residential/Local	A - AC	73	25.09
SUWDAV	10	Summerwood Avenue	Cochran	Juliana	490	33	16,170	R - Residential/Local	A - AC	69	21.39
SUMTAV	10	Summit Avenue	Denton	Texas	1,847	37	68,339	R - Residential/Local	O - AC/AC	76	29.93
SUBOST	10	Sun Bonnet Street	Grass Valley	End	555	33	18,315	R - Residential/Local	A - AC	65	18.19
SUCICT	10	Sun Circle Court	High Meadow	End	305	33	10,065	R - Residential/Local	A - AC	13	0
SUNFST	10	Sunflower Street	Bloom	Mt. Sinai	1,320	33	43,560	R - Residential/Local	A - AC	78	28.88
SUNGAV	10	Sunglow Avenue	Yuma	Township	1,150	37	42,550	R - Residential/Local	O - AC/AC	52	12.01
SUNLST	10	Sunlight Street	Running Trails	Moonshadow	820	33	27,060	R - Residential/Local	A - AC	78	24.56
SUNNAV	10	Sunnydale Avenue	Rambling	1877	1,225	37	45,325	C - Collector	O - AC/AC	80	24.24
SUNNAV	20	Sunnydale Avenue	1877	1848	335	37	12,395	C - Collector	O - AC/AC	83	27.12
SUNNAV	30	Sunnydale Avenue	1848	Azure Hills	1,410	37	52,170	C - Collector	O - AC/AC	83	27.12

Street ID	Section ID	Street Name	From	To	Length	Width	Area	Functional Class	Surface Type	Current PCI	Remaining Life
SUNNAV	40	Sunnydale Avenue	Azure Hills	1718	330	37	12,210	C - Collector	O - AC/AC	83	27.12
SUNNAV	50	Sunnydale Avenue	Hudspeth Ave.	Erringer Rd.	453	37	16,761	C - Collector	O - AC/AC	93	29.66
SUNNAV	60	Sunnydale Avenue	Erringer Rd.	1718	607	37	22,459	C - Collector	A - AC	97	23.96
SUNNCT	10	Sunnydale Court	Sunnydale	End	102	37	3,774	R - Residential/Local	O - AC/AC	95	38.2
SUNRCT	10	Sunrock Court	Kitetail	End	180	33	5,940	R - Residential/Local	A - AC	66	18.93
SUNSAV	10	Sunset Avenue	Yosemite	Moonshadow	135	33	4,455	R - Residential/Local	A - AC	94	33.6
SUNSP	10	Sunset Place	Evening Sky	End	560	33	18,480	R - Residential/Local	A - AC	90	32.29
SUVACT	10	Sunshine Valley Court	Sunflower	End	600	33	19,800	R - Residential/Local	A - AC	90	32.24
SURVAV	10	Surveyor Avenue	Royal	L.A.	1,265	49	61,985	R - Residential/Local	O - AC/AC	62	18.35
SUTTAV	10	Sutter Avenue	Kearney	1762	930	40	37,200	R - Residential/Local	A - AC	95	33.84
SUTTAV	20	Sutter Avenue	1762	Hudspeth	1,410	40	56,400	R - Residential/Local	O - AC/AC	85	41.88
SUTTAV	30	Sutter Avenue	First	Pride	1,150	40	46,000	R - Residential/Local	O - AC/AC	44	8.02
SWFAST	10	Swan Falls Street	Ziron	Moonstone	300	33	9,900	R - Residential/Local	O - AC/AC	93	37.7
SWEEAV	10	Sweetgrass Avenue	Glentana	Seasons	1,350	33	44,550	R - Residential/Local	A - AC	93	33.42
SWWDST	10	Sweetwood Street	Cochran	Parkdale	1,633	33	53,889	R - Residential/Local	O - AC/AC	93	37.5
SWFOCT	10	Swift Fox Court	Young Wolf	E. End	805	33	26,565	R - Residential/Local	A - AC	93	33.42
SWINAV	10	Swindon Avenue	Bernal	Ardenwood	845	33	27,885	R - Residential/Local	O - AC/AC	80	30.91
SWPIPL	10	Swiss Pine Place	Coastal Oak	Trabuco Oak	365	33	12,045	R - Residential/Local	A - AC	93	33.46
SYCADR	10	Sycamore Drive	580ft N/O Avenida Simi	Avenida Simi	580	34	19,720	A - Arterial	O - AC/AC	84	24.92
SYCADR	20	Sycamore Drive	Avenida Simi	Alamo	1,265	62	78,430	A - Arterial	O - AC/AC	70	16.24
SYCADR	30	Sycamore Drive	Alamo	118 W Freeway Entrance	1,075	70	75,250	A - Arterial	O - AC/AC	65	13.65
SYCADR	40	Sycamore Drive	118 W Freeway Entrance	118 E Freeway Entrance	825	70	57,750	A - Arterial	O - AC/AC	78	21.8
SYCADR	50	Sycamore Drive	118 E Freeway Entrance	Cochran	825	70	57,750	A - Arterial	O - AC/AC	78	21.8
SYCADR	60	Sycamore Drive	Cochran	Racine	480	60	28,800	A - Arterial	O - AC/AC	57	9.74
SYCADR	70	Sycamore Drive	Racine	Los Angeles	2,230	58	129,340	A - Arterial	O - AC/AC	54	9
SYCADR	80	Sycamore Drive	Los Angeles	Heywood	1,900	62	117,800	A - Arterial	O - AC/AC	53	8.59
SYCADR	90	Sycamore Drive	Heywood	Elizondo	1,280	62	79,360	A - Arterial	O - AC/AC	77	20.24
SYCADR	91	Sycamore Drive	Elizondo	Royal	1,310	62	81,220	A - Arterial	O - AC/AC	77	20.24
SYCADR	92	Sycamore Drive	Royal	Fitzgerald	1,315	62	81,530	A - Arterial	O - AC/AC	46	6.02
SYGRST	10	Sycamore Grove Street	Wood Ranch Pkwy	High Meadow	2,190	37	81,030	R - Residential/Local	A - AC	65	18.19
SYGRST	20	Sycamore Grove Street	High Meadow	End	365	33	12,045	R - Residential/Local	A - AC	68	20.47
SYGRST	30	Sycamore Ridge Street	Martha Morrison	End	1,234	33	40,722	R - Residential/Local	A - AC	55	12.22
TALBAV	10	Talbert Avenue	Fitzgerald	Gould	990	37	36,630	R - Residential/Local	O - AC/AC	53	12.86

Street ID	Section ID	Street Name	From	To	Length	Width	Area	Functional Class	Surface Type	Current PCI	Remaining Life
TALBAV	20	Talbert Avenue	Gould	Watson	904	37	33,448	R - Residential/Local	A - AC	72	21.24
TALBAV	30	Talbert Avenue	Watson	Round-a-bout	2,260	37	83,620	R - Residential/Local	A - AC	68	18.85
TALBAV	40	Talbert Avenue	Round-a-bout	Fir Avenue	1,580	36	56,880	R - Residential/Local	A - AC	95	33.85
TAMCT	10	Tam Court	Anastasia	S. End	135	32	4,320	R - Residential/Local	O - AC/AC	78	29.58
TANGPL	10	Tangelo Place	W. End	E. End	546	33	18,018	R - Residential/Local	A - AC	92	33.02
TANILN	10	Tanisha Lane	Reservoir	W. End	357	29	10,353	R - Residential/Local	A - AC	54	11.36
TAPLCT	10	Tapley Court	Tapley	S. End	106	35	3,710	R - Residential/Local	O - AC/AC	68	18.78
TAPLST	10	Tapley Street	Belhaven	E. End	1,320	33	43,560	R - Residential/Local	O - AC/AC	79	29.52
TACARD	10	Tapo Canyon Road	City Limits	Lost Canyons	4,290	26	111,540	A - Arterial	O - AC/AC	73	17.96
TACARD	20	Tapo Canyon Road	Lost Canyons	Presidio	2,790	28	78,120	A - Arterial	O - AC/AC	74	18.55
TACARD	30	Tapo Canyon Road	Presidio	Walnut	530	50	26,500	A - Arterial	O - AC/AC	79	21.71
TACARD	40	Tapo Canyon Road	Walnut	Township	1,360	64	87,040	A - Arterial	O - AC/AC	81	23.11
TACARD	50	Tapo Canyon Road	Township	Russ	835	64	53,440	A - Arterial	O - AC/AC	60	11.35
TACARD	60	Tapo Canyon Road	Russ	Avenida Simi	480	84	40,320	A - Arterial	O - AC/AC	61	11.8
TACARD	70	Tapo Canyon Road	Avenida Simi	Alamo	1,265	80	101,200	A - Arterial	O - AC/AC	66	14.3
TACARD	80	Tapo Canyon Road	Alamo	Cochran	2,695	80	215,600	A - Arterial	O - AC/AC	72	17.69
TACARD	90	Tapo Canyon Road	Cochran	Becky	1,520	66	100,320	A - Arterial	O - AC/AC	78	21.46
TACARD	91	Tapo Canyon Road	Becky	Los Angeles	1,200	66	79,200	A - Arterial	O - AC/AC	75	19.47
TACARD	92	Tapo Canyon Road	Los Angeles	Royal	1,345	68	91,460	A - Arterial	O - AC/AC	79	22.16
TACARD	93	Tapo Canyon Road	Royal	End of Bridge	325	42	13,650	A - Arterial	O - AC/AC	82	23.73
TACARD	94	Tapo Canyon Road	End of Bridge	Guardian	995	55	54,725	A - Arterial	O - AC/AC	90	28.08
TAPOST	10	Tapo Street	Presidio	Walnut	1,275	62	79,050	A - Arterial	O - AC/AC	78	21.23
TAPOST	20	Tapo Street	Walnut	Township	1,345	62	83,390	A - Arterial	O - AC/AC	78	21.23
TAPOST	30	Tapo Street	Township	Alamo	2,645	62	163,990	A - Arterial	O - AC/AC	76	19.56
TAPOST	40	Tapo Street	Alamo	Barnard	1,380	62	85,560	A - Arterial	O - AC/AC	69	14.42
TAPOST	50	Tapo Street	Barnard	Cochran	1,280	56	71,680	A - Arterial	O - AC/AC	65	12.67
TAPOST	60	Tapo Street	Cochran	Eileen	1,305	56	73,080	A - Arterial	O - AC/AC	60	11.05
TAPOST	70	Tapo Street	Eileen	Los Angeles	1,335	56	74,760	A - Arterial	O - AC/AC	64	12.77
TAPOST	80	Tapo Street	Los Angeles	Shopping	300	46	13,800	A - Arterial	O - AC/AC	74	18.88
TAPOST	90	Tapo Street	Shopping	Guardian	945	36	34,020	A - Arterial	O - AC/AC	65	13.6
TATIPL	10	Tatiana Place	Alta	Portia	590	33	19,470	R - Residential/Local	A - AC	70	21.59
TAFUST	10	Tatu Street	Yosemite	Seneca	184	36	6,624	R - Residential/Local	A - AC	69	19.5
TAXCCT	10	Taxco Court	Acapulco	End	340	33	11,220	R - Residential/Local	O - AC/AC	83	38.27

Street ID	Section ID	Street Name	From	To	Length	Width	Area	Functional Class	Surface Type	Current PCI	Remaining Life
TEJOCT	10	Tejon Court	Maricopa	End	164	33	5,412	R - Residential/Local	O - AC/AC	43	7.19
TELOCT	10	Telon Court	Valley Gate	W. End	435	32	13,920	R - Residential/Local	O - AC/AC	64	18.77
TEMPCT	10	Tempe Court	Sunglow	End	300	34	10,200	R - Residential/Local	O - AC/AC	49	10.36
TETLAV	10	Tetlow Avenue	Charing	Tract Bdry.	145	37	5,365	R - Residential/Local	O - AC/AC	81	32.38
TETLAV	20	Tetlow Avenue	Sasparilla	Tract Bdry.	102	37	3,774	R - Residential/Local	A - AC	77	24.5
TEXAAV	10	Texas Avenue	Alamo	S. End	315	37	11,655	R - Residential/Local	O - AC/AC	84	32.56
TEXAAV	20	Texas Avenue	Alamo	Walnut	2,385	37	88,245	R - Residential/Local	O - AC/AC	78	32.25
TEXAAV	30	Texas Avenue	Walnut	Ladonia	1,415	37	52,355	R - Residential/Local	O - AC/AC	80	35.01
TEXAAV	40	Texas Avenue	Ladonia	N End	1,685	37	62,345	R - Residential/Local	O - AC/AC	82	31.17
THICPL	10	Thicket Place	Reservoir Dr.	Cimmaron Ave.	742	33	24,486	R - Residential/Local	O - AC/AC	83	36.15
THICPL	20	Thicket Place	Cimmaron Ave.	W End	168	33	5,544	R - Residential/Local	O - AC/AC	85	39.78
THIRST	10	Third Street	Dennis Ave.	Ayhens St.	580	38	22,040	R - Residential/Local	O - AC/AC	57	14.51
THIRST	20	Third Street	Ventura Ave.	Ashland Ave.	331	38	12,578	R - Residential/Local	O - AC/AC	71	26.15
THIRST	30	Third Street	Ashland Ave.	Pacific Ave.	331	38	12,578	R - Residential/Local	O - AC/AC	71	26.15
THIRST	40	Third Street	Pacific Ave.	California Ave	331	38	12,578	R - Residential/Local	O - AC/AC	55	13.21
THIRST	50	Third Street	California Ave.	Los Angeles Ave.	305	38	11,590	R - Residential/Local	O - AC/AC	58	15.19
THISCT	10	Thistle Court	White Bark Lane	W. End (Cul-de-sac)	253	32	8,096	R - Residential/Local	A - AC	95	33.84
THOMCT	10	Thomas Court	Rachael	E. End	357	33	11,781	R - Residential/Local	O - AC/AC	70	24.96
THRICT	10	Thorn Ridge Court	Bridle Crest	End	360	33	11,880	R - Residential/Local	O - AC/AC	85	41.88
THORST	10	Thornwood Street	Muirfield	Covington	780	34	26,520	R - Residential/Local	O - AC/AC	52	12.45
TIRERD	10	Tierra Rejada Road	Madera	Village Park	2,325	78	181,350	A - Arterial	O - AC/AC	83	25.14
TIRERD	20	Tierra Rejada Road	Village Park	Stargaze	1,000	78	78,000	A - Arterial	O - AC/AC	83	25.14
TIRERD	30	Tierra Rejada Road	Stargaze	Mandan	1,100	78	85,800	A - Arterial	O - AC/AC	83	25.14
TIRERD	40	Tierra Rejada Road	Mandan	City Limits	1,500	78	117,000	A - Arterial	O - AC/AC	83	25.14
TIFFLN	10	Tiffany Lane	Circle View	End	575	34	19,550	R - Residential/Local	O - AC/AC	85	32.71
TIMBCT	10	Timberhill Court	Darrah	N. End	550	29	15,950	R - Residential/Local	O - AC/AC	79	29.07
TIMBAV	10	Timberlane Avenue	Fearing	Pittman	1,012	33	33,396	R - Residential/Local	O - AC/AC	69	24.53
TIMBCR	10	Timberlane Circle	Pittman	N. End	404	33	13,332	R - Residential/Local	A - AC	68	18.98
TINKST	10	Tinkerman Street	Pullman	Stow	137	47	6,439	R - Residential/Local	O - AC/AC	54	12.84
TITAPL	10	Titania Place	Alta	N. End	675	33	22,275	R - Residential/Local	A - AC	77	24.43
TOBYPL	10	Toby Place	Birchfield	End	250	29	7,250	R - Residential/Local	O - AC/AC	57	13.37
TOPCR	10	Top Circle	Summit	End	42	30	1,260	R - Residential/Local	O - AC/AC	57	14.04
TOPAAV	10	Topaz Avenue	Emerald Ave.	Sapphire Ave.	875	36	31,500	R - Residential/Local	O - AC/AC	47	9.32

Street ID	Section ID	Street Name	From	To	Length	Width	Area	Functional Class	Surface Type	Current PCI	Remaining Life
TOPAAV	20	Topaz Avenue	Sapphire Ave.	E End	130	30	3,900	R - Residential/Local	O - AC/AC	52	12.15
TORRST	10	Torrance Street	Haven	Whitcomb	1,003	37	37,111	R - Residential/Local	O - AC/AC	82	31.14
TORRST	20	Torrance Street	Whitcomb	E End.	842	37	31,154	R - Residential/Local	O - AC/AC	56	14.08
TOWNCR	10	Townley Circle	Damon	N. End	422	32	13,504	R - Residential/Local	O - AC/AC	94	37.89
TOWNAV	10	Township Avenue	Tapo	Tapo Canyon	2,620	37	96,940	C - Collector	O - AC/AC	69	16.5
TOWNAV	20	Township Avenue	Tapo Canyon	Felix	1,250	30	37,500	C - Collector	O - AC/AC	65	14.26
TOWNAV	30	Township Avenue	Felix	Paige	620	37	22,940	C - Collector	O - AC/AC	66	14.77
TOWNAV	40	Township Avenue	Paige	Lemon	835	37	30,895	C - Collector	O - AC/AC	52	8.5
TOWNAV	50	Township Avenue	Lemon	Sequoia	1,290	37	47,730	C - Collector	O - AC/AC	55	9.72
TOWNAV	60	Township Avenue	Sequoia	Evelyn	1,360	36	48,960	C - Collector	O - AC/AC	49	7.35
TOWNAV	70	Township Avenue	Evelyn	Reservoir	970	37	35,890	C - Collector	O - AC/AC	51	8.11
TROAPL	10	Trabuco Oak Place	Chicory Leaf	End	1,252	33	41,316	R - Residential/Local	A - AC	93	33.46
TRACAV	10	Tracy Avenue	Rosalie	Delilah	1,500	37	55,500	R - Residential/Local	O - AC/AC	94	37.77
TRACAV	20	Tracy Avenue	Delilah	Cochran St.	955	37	35,335	R - Residential/Local	O - AC/AC	94	37.77
TRACAV	30	Tracy Avenue	Cochran	Woodhaven	200	37	7,400	R - Residential/Local	O - AC/AC	83	35.48
TRROCT	10	Trail Rock Court	Circle Knoll	End	255	33	8,415	R - Residential/Local	O - AC/AC	94	37.87
TRANLN	10	Tranquil Lane	Carefree	Languid	1,035	34	35,190	R - Residential/Local	O - AC/AC	89	41.51
TRAVAV	10	Travis Avenue	EIPrado	Walnut	1,360	37	50,320	R - Residential/Local	O - AC/AC	79	33.6
TRAVAV	20	Travis Avenue	Walnut	Abilene	1,930	37	71,410	R - Residential/Local	O - AC/AC	79	33.6
TREAAV	10	Treadwell Avenue	Sycamore	Sycamore	1,300	33	42,900	R - Residential/Local	O - AC/AC	41	6.39
TRHOCT	10	Tree Hollow Court	Circle Knoll	End	510	33	16,830	R - Residential/Local	A - AC	46	7.64
TREGCT	10	Trego Court	Peregrine	N. End	724	33	23,892	R - Residential/Local	A - AC	93	33.41
TREMAV	10	Tremont Avenue	Bernal	Ardenwood	900	33	29,700	R - Residential/Local	O - AC/AC	81	32.38
TREMCR	10	Tremont Circle	Tremont	E. End	158	29	4,582	R - Residential/Local	O - AC/AC	79	29.52
TRENCT	10	Trenley Court	Copperfield	N. End	353	29	10,237	R - Residential/Local	O - AC/AC	41	5.95
TRBRCT	10	Trickling Brook Court	Rambling	N. End	757	36	27,252	R - Residential/Local	O - AC/AC	83	35.7
TRINAV	10	Trinway Avenue	Waldo	Lindale	1,373	36	49,428	R - Residential/Local	O - AC/AC	46	9.09
TULICT	10	Tulipwood Court	Bloom	End	265	33	8,745	R - Residential/Local	A - AC	85	29.55
TUMBCR	10	Tumbleweed Circle	Sojka	Reservoir	1,018	33	33,594	R - Residential/Local	O - AC/AC	83	36.15
TUSCST	10	Tuscon Street	Sunglow	Yarnell	320	34	10,880	R - Residential/Local	O - AC/AC	41	6.25
TUTTAV	10	Tuttle Avenue	Bennett	Balsamo	2,463	37	91,131	R - Residential/Local	O - AC/AC	40	5.72
TWPEST	10	Twin Peaks Street	Martha Morrison	End	1,100	33	36,300	R - Residential/Local	A - AC	90	31.96
TYLRCT	10	Tyler Court	Lubbock	End	170	29	4,930	R - Residential/Local	O - AC/AC	80	35.01

Street ID	Section ID	Street Name	From	To	Length	Width	Area	Functional Class	Surface Type	Current PCI	Remaining Life
ULYSST	10	Ulysses Street	Socrates	Hermes	234	37	8,658	R - Residential/Local	O - AC/AC	89	41.51
ULYSST	20	Ulysses Street	Hermes	Electra	663	37	24,531	R - Residential/Local	O - AC/AC	89	41.51
ULYSST	30	Ulysses Street	Electra	Athens	260	37	9,620	R - Residential/Local	O - AC/AC	36	4.18
UNIOPL	10	Union Place	Strathern	Moreland	870	37	32,190	R - Residential/Local	O - AC/AC	54	13.29
VALAAV	10	Valarie Avenue	Township	Presidio	756	37	27,972	R - Residential/Local	O - AC/AC	39	5.35
VALECT	10	Valencia Court	Citronella	S. End	340	39	13,260	R - Residential/Local	O - AC/AC	67	22.3
VALEST	10	Valencia Street	Alamo	Citronella	1,370	33	45,210	R - Residential/Local	O - AC/AC	44	7.78
VALJST	10	Valjean Street	Galindo	Elizondo	686	37	25,382	R - Residential/Local	O - AC/AC	54	12.76
VALLAV	10	Vallejo Ave.	Fitzgerald	S End.	1,025	37	37,925	R - Residential/Local	O - AC/AC	57	14.58
VALLAV	20	Vallejo Ave.	Fitzgerald	Stanford	725	37	26,825	R - Residential/Local	O - AC/AC	57	14.58
VAFASST	10	Valley Fair Street	Tapo	Rebecca	2,376	37	87,912	R - Residential/Local	O - AC/AC	69	23.59
VAGARD	10	Valley Gate Road	Bluegrass	Sinaloa	1,255	40	50,200	R - Residential/Local	A - AC	54	12.23
VAGARD	20	Valley Gate Road	Sinaloa	260, northside	865	20	17,300	R - Residential/Local	O - AC/AC	80	31.88
VAGARD	30	Valley Gate Road	Sinaloa	260, southside	865	20	17,300	R - Residential/Local	A - AC	61	14.79
VAGARD	40	Valley Gate Road	260 Valley Gate	Stonebrook	1,660	40	66,400	R - Residential/Local	A - AC	30	1.78
VAGARD	50	Valley Gate Road	Stonebrook	Highland	1,510	40	60,400	R - Residential/Local	O - AC/AC	69	19.18
VANEST	10	Vanessa Street	Cochran	Valley Fair	2,387	37	88,319	R - Residential/Local	O - AC/AC	72	26.64
VAQUDR	10	Vaquero Drive	Royal	End	650	36	23,400	R - Residential/Local	O - AC/AC	84	32.57
VELMCT	10	Velma Court	Woodrow	End	298	33	9,834	R - Residential/Local	O - AC/AC	93	37.6
VEOACT	10	Velvet Oak Court	Vintage Oak	End	455	33	15,015	R - Residential/Local	A - AC	85	29
VENIST	10	Venice Street	Royal	Vorale	1,150	36	41,400	R - Residential/Local	O - AC/AC	66	18.81
VENIST	20	Venice Street	Royal	S. End	300	33	9,900	R - Residential/Local	O - AC/AC	77	30.28
VENTAV	10	Ventura Avenue	1st St.	4th St.	1,035	33	34,155	R - Residential/Local	O - AC/AC	70	24.58
VENTAV	20	Ventura Avenue	4th St.	5th St.	337	33	11,121	R - Residential/Local	O - AC/AC	66	21.39
VERAST	20	Vera Court	VeraSt.	S. End	581	36	20,916	R - Residential/Local	O - AC/AC	94	37.83
VECRST	10	Vera Cruz Street	Acapulco	W. End	452	33	14,916	R - Residential/Local	O - AC/AC	85	41.88
VERAST	10	Vera Street	Suede	E. End	475	36	17,100	R - Residential/Local	O - AC/AC	94	37.83
VERDCT	10	Verda Court	Hawk	N. End	419	36	15,084	R - Residential/Local	O - AC/AC	47	9.6
VERDCR	10	Verdemont Circle	Silverwood	LeisureLn	1,577	36	56,772	R - Residential/Local	A - AC	65	16.98
VERDCR	20	Verdemont Circle	Leisure Ln	End	555	36	19,980	R - Residential/Local	A - AC	74	22.33
VIAALE	10	Via Alegre	Ave. Vista Del Monte	Calle La Sombra	245	29	7,105	R - Residential/Local	O - AC/AC	62	19.14
VIABRE	20	Via Breve	Ave. Refugio	Ave. Placida	170	29	4,930	R - Residential/Local	O - AC/AC	73	27.95
VICKCT	10	Vicki Court	Valarie	End	409	33	13,497	R - Residential/Local	O - AC/AC	54	13.24

Street ID	Section ID	Street Name	From	To	Length	Width	Area	Functional Class	Surface Type	Current PCI	Remaining Life
VICTST	10	Victoria Street	Bridget	Sycamore	1,190	37	44,030	R - Residential/Local	O - AC/AC	44	8.04
VIELDR	20	View Line Drive	118 FWY Ramp	City Limits	2,178	37	80,586	C - Collector	O - AC/AC	93	29.66
VIEWDR	10	View Line Drive	Madera	118 FWY Ramp	504	60	30,240	C - Collector	O - AC/AC	54	9.6
VILLCT	10	Village Court	First	Village Court	104	38	3,952	R - Residential/Local	O - AC/AC	54	13.15
VILLCT	20	Village Court North	Village Court	N. End	370	32	11,840	R - Residential/Local	O - AC/AC	54	13.15
VILLCT	30	Village Court South	Village Court	S. End	200	32	6,400	R - Residential/Local	A - AC	54	11.58
VILLPK	10	Village Parkway	Tierra Rejada	Southcrest	155	33	5,115	R - Residential/Local	A - AC	85	29
VIOACT	10	Vintage Oak Court	Velvet Oak	California Oak	995	33	32,835	R - Residential/Local	A - AC	85	29
VICRCR	10	Vista Creek Circle	Wood Ranch Pkwy	End	142	33	4,686	R - Residential/Local	A - AC	53	10.51
VIDMAV	20	Vorale Avenue Avenue	Sinaloa	Venice	460	36	16,560	R - Residential/Local	O - AC/AC	82	37.76
VOYAAV	10	Voyager Avenue	Royal	Mercury	886	37	32,782	R - Residential/Local	O - AC/AC	77	32.09
COCHST	99	W Cochran Street	Madera	End	2,780	56	155,680	R - Residential/Local	O - AC/AC	64	18.97
EASYST	10	W EASY ST	Madera	Los Angeles	2,750	48	132,000	R - Residential/Local	O - AC/AC	93	37.75
WLOSAV	10	W Los Angeles Avenue	Easy	Road narrows	2,885	48	138,480	A - Arterial	O - AC/AC	88	27.15
WLOSAV	20	W Los Angeles Avenue	Road narrows	Los Alamos Canyon	1,110	36	39,960	A - Arterial	O - AC/AC	92	28.87
WLOSAV	30	W Los Angeles Avenue	Los Alamos Canyon	Quimisa	1,900	40	76,000	A - Arterial	A - AC	53	8.06
WLOSAV	40	W Los Angeles Avenue	Quimisa	City Limits	2,505	50	125,250	A - Arterial	O - AC/AC	91	28.45
WLOSAV	50	W Los Angeles Avenue	East Street	E. End	504	48	24,192	R - Residential/Local	A - AC	37	4.29
WACODR	10	Waco Drive	Lubbock	FortWorth	225	33	7,425	R - Residential/Local	O - AC/AC	74	28.87
WACODR	20	Waco Drive	FortWorth	Kadota	1,450	33	47,850	R - Residential/Local	O - AC/AC	54	12.22
WACODR	30	Waco Drive	Kadota	Walnut	1,320	33	43,560	R - Residential/Local	O - AC/AC	54	12.22
WACODR	40	Waco Drive	Walnut	Hempstead	1,045	33	34,485	R - Residential/Local	O - AC/AC	68	22.65
WADECR	10	Wade Circle	France	End	264	32	8,448	R - Residential/Local	O - AC/AC	85	41.88
WALDST	10	Waldo Street	Racine	Lindale	1,862	37	68,894	R - Residential/Local	O - AC/AC	29	1.36
WALLST	10	Wallace Street	Mead	1562	670	37	24,790	R - Residential/Local	O - AC/AC	82	36.61
WALLST	20	Wallace Street	1562	Hudspeth	325	37	12,025	R - Residential/Local	A - AC	39	5.05
WALLST	30	Wallace Street	Hamilton	Gibson	1,120	37	41,440	R - Residential/Local	O - AC/AC	82	30.76
WALNST	10	Walnut Street	Texas	Big Springs	1,580	40	63,200	R - Residential/Local	O - AC/AC	64	19.19
WALNST	20	Walnut Street	Big Springs	Tapo	2,225	40	89,000	R - Residential/Local	O - AC/AC	62	17.62
WALNST	30	Walnut Street	Tapo	Rachael	1,100	40	44,000	R - Residential/Local	A - AC	63	16.05
WALNST	40	Walnut Street	Rachael	Tapo Cyn	1,450	40	58,000	R - Residential/Local	A - AC	62	15.51
WALNST	50	Walnut Street	Tapo Cyn.	Lemon	2,940	40	117,600	R - Residential/Local	O - AC/AC	85	39.82
WALTCR	10	Waltham Circle	Waltham	End	100	37	3,700	R - Residential/Local	O - AC/AC	63	16.93

Street ID	Section ID	Street Name	From	To	Length	Width	Area	Functional Class	Surface Type	Current PCI	Remaining Life
WALTRD	10	Waltham Road	1107	S. End	340	37	12,580	R - Residential/Local	O - AC/AC	54	13.3
WALTRD	20	Waltham Road	Waltham Cir	1107	360	37	13,320	R - Residential/Local	O - AC/AC	54	13.28
WALTRD	30	Waltham Road	Arcane	Waltham Cir	295	37	10,915	R - Residential/Local	O - AC/AC	54	13.3
WANDAV	10	Wanda Avenue	Woodrow	Alamo	1,109	36	39,924	R - Residential/Local	O - AC/AC	74	25.51
WANDAV	20	Wanda Avenue	Alamo	N. End	628	36	22,608	R - Residential/Local	O - AC/AC	93	37.6
WANDST	10	Wanderings Street	Sweetgrass	Legacy	120	33	3,960	R - Residential/Local	A - AC	93	33.42
WARDAV	10	Ward Avenue	Easy	N. End	1,538	52	79,976	R - Residential/Local	O - AC/AC	75	29.89
WARFCR	10	Warfield Circle	Bloomfield	S. End	370	32	11,840	R - Residential/Local	O - AC/AC	68	24.19
WARRST	10	Warrendale Street	Martha Morrison Dr.	Marblehead Ave.	581	33	19,173	R - Residential/Local	A - AC	74	22.33
WARRST	20	Warrendale Street	Marblehead Ave.	W End	350	33	11,550	R - Residential/Local	A - AC	69	19.29
WASHST	10	Washburn Street	LosAmigos	Acapulco	950	37	35,150	R - Residential/Local	O - AC/AC	83	38.27
WATELN	10	Waterfall Lane	Cimmaron	N. End	480	33	15,840	R - Residential/Local	A - AC	60	14.86
WATSAV	10	Watson Avenue	Fitzgerald	Fletcher	1,310	37	48,470	R - Residential/Local	O - AC/AC	80	29.73
WATSAV	20	Watson Avenue	Fitzgerald	S. End	1,800	37	66,600	R - Residential/Local	A - AC	60	14.41
WAUKAV	10	Waukegan Avenue	Ave. Simi	Peoria	1,000	33	33,000	R - Residential/Local	O - AC/AC	69	21.68
WEATCT	10	Weatherford Court	Walnut	N. End	475	36	17,100	R - Residential/Local	O - AC/AC	74	27.61
WEAVST	10	Weaver Street	Ettin	Tuttle	1,092	37	40,404	R - Residential/Local	O - AC/AC	43	7.16
WELCCT	10	Welcome Court	Cochran	S. End	523	33	17,259	R - Residential/Local	O - AC/AC	85	41.79
WELLCT	10	Weller Court	Tuttle	End	264	36	9,504	R - Residential/Local	O - AC/AC	32	2.7
WELSCT	10	Wellston Court	Presidio	N. End	317	33	10,461	R - Residential/Local	O - AC/AC	69	23.4
WESHCT	10	Welsh Court	Branch	End	400	33	13,200	R - Residential/Local	O - AC/AC	85	41.88
WEHICT	10	West Hills Court	Cochran St.	N. End	848	37	31,376	R - Residential/Local	O - AC/AC	69	22.18
WESTPL	10	Westbluff Place	Country Club Dr E	S. End	425	33	14,025	R - Residential/Local	A - AC	55	11.42
WERAPL	10	Westranch Place	Country Club Dr.	N End	135	33	4,455	R - Residential/Local	A - AC	54	11.04
WERAPL	20	Westranch Place	Country Club Dr.	S End	257	33	8,481	R - Residential/Local	A - AC	52	9.99
WEWDST	10	Westwood Street	Cottonwood	Cottonwood	2,435	33	80,355	R - Residential/Local	A - AC	85	29
WEWDST	20	Westwood Street	Cottonwood	Denton	985	33	32,505	R - Residential/Local	A - AC	85	29
WETHST	10	Wetherby Street	Hemlock Ridge	Lindamere	850	33	28,050	R - Residential/Local	A - AC	83	33.1
WEXFCR	10	Wexford Circle	Erringer	End	530	30	15,900	R - Residential/Local	O - AC/AC	52	12.45
WEYLCT	10	Weyland Court	Greensward	End	136	30	4,080	R - Residential/Local	O - AC/AC	51	11.65
WHEACR	10	Wheatfield Circle	Copperfield	Lemon	1,693	37	62,641	R - Residential/Local	O - AC/AC	45	7.81
WHGLCT	10	Whispering Glen Court	Silverstar	S. End	800	33	26,400	R - Residential/Local	A - AC	86	30.01
WHICAV	10	Whitcomb Avenue	Royal	Elizondo	1,290	37	47,730	R - Residential/Local	A - AC	49	9.06

Street ID	Section ID	Street Name	From	To	Length	Width	Area	Functional Class	Surface Type	Current PCI	Remaining Life
WHITAV	10	Whitcomb Avenue	Fitzgerald	Royal	1,250	37	46,250	R - Residential/Local	O - AC/AC	73	29.34
WHBALN	10	White Bark Lane	Aspen Street	Maple Leaf Court	1,550	36	55,800	R - Residential/Local	A - AC	95	33.84
WHBALN	20	White Bark Lane	Maple Leaf Court	Palm Street	1,120	36	40,320	R - Residential/Local	A - AC	95	33.84
WHBALN	30	White Bark Lane	Palm Ave	Sequoia Ave	1,860	36	66,960	R - Residential/Local	A - AC	95	33.84
WHITST	10	White Street	Alscot	Keystone	984	37	36,408	R - Residential/Local	O - AC/AC	80	32.33
WHSWCT	10	White Swan Court	Lake Park Dr	End	334	32	10,688	R - Residential/Local	O - AC/AC	94	37.87
WHIHCT	10	Whitehall Court	Muirfield	End	325	30	9,750	R - Residential/Local	O - AC/AC	51	11.85
WHTAAV	10	Whitetail Avenue	Evening Sky	Cherokee	270	33	8,910	R - Residential/Local	A - AC	73	23.8
WHIWST	10	Whitewood Street	Belhaven	Ardenwood	898	33	29,634	R - Residential/Local	O - AC/AC	79	29.52
WIFAAV	10	Wichita Falls Avenue	Abilene	Walnut	1,579	33	52,107	R - Residential/Local	O - AC/AC	69	22.54
WILDDR	10	Wildlife Drive	Highland	Highland	1,112	33	36,696	R - Residential/Local	A - AC	58	13.45
WILDDR	20	Wildlife Drive	Highland	End	182	33	6,006	R - Residential/Local	A - AC	75	22.95
WILLCT	10	William Court	Tuttle	End	158	36	5,688	R - Residential/Local	O - AC/AC	35	3.94
WILLST	10	Williams Street	L.A.	Patricia	595	31	18,445	R - Residential/Local	O - AC/AC	56	13.66
WILWCT	10	Willow Court	Citronella	S. End	340	33	11,220	R - Residential/Local	O - AC/AC	37	4.55
WIOAST	10	Willow Oak Street	Hidden Ranch	Hidden Ranch	905	33	29,865	R - Residential/Local	A - AC	85	29
WILLLN	10	Willowbrook Lane	Royal	N. End	1,790	37	66,230	R - Residential/Local	O - AC/AC	63	18.71
WILMST	10	Wilmot Street	Hilldale	Brentwood	1,214	36	43,704	R - Residential/Local	O - AC/AC	46	9.3
WILSDR	10	Wilson Drive	Harrington	N. End	620	33	20,460	R - Residential/Local	O - AC/AC	93	37.6
WILTST	10	Wilton Street	Alviso	Farwell	920	40	36,800	R - Residential/Local	O - AC/AC	62	18.31
WINDPL	10	Windswept Place	Sycamore Ridge	E. End	475	33	15,675	R - Residential/Local	A - AC	50	9.73
WINDPL	20	Windswept Place	Sycamore Ridge	W. End	375	33	12,375	R - Residential/Local	A - AC	36	3.95
WINIST	10	Winifred Street	Cochran	Valley Fair	2,323	40	92,920	R - Residential/Local	O - AC/AC	50	9.94
WINNST	10	Winncastle Street	CircleKnoll	End	875	33	28,875	R - Residential/Local	A - AC	87	30.43
WINTAV	10	Winterberry Avenue	Huntley	Crosscreek	375	36	13,500	R - Residential/Local	A - AC	40	5.47
WINTAV	20	Winterdew Avenue	Stargaze	Summertime	2,055	33	67,815	R - Residential/Local	A - AC	69	21.22
WINTPL	10	Winterset Place	Stargaze	End	560	33	18,480	R - Residential/Local	A - AC	84	28.86
WINTCT	10	Winthrop Court	Mayfair	End	422	32	13,504	R - Residential/Local	A - AC	56	12.98
WISDCT	10	Wisdom Court	Presidio	N. End	400	32	12,800	R - Residential/Local	O - AC/AC	54	13.24
WISHAV	10	Wishard Avenue	Erringer	Edmund	1,075	33	35,475	R - Residential/Local	O - AC/AC	85	39.33
WISHAV	20	Wishard Avenue	Erringer	S. End	485	33	16,005	R - Residential/Local	A - AC	52	10.63
WISTST	10	Wisteria Street	Brower	Cochran	2,220	40	88,800	R - Residential/Local	O - AC/AC	47	8.66
WOCRCT	10	Wolf Creek Court	Mustang	End	335	33	11,055	R - Residential/Local	A - AC	90	32.29

Street ID	Section ID	Street Name	From	To	Length	Width	Area	Functional Class	Surface Type	Current PCI	Remaining Life
WOODST	10	Woodglen Street	Stoneman	Stoneman	1,376	36	49,536	R - Residential/Local	O - AC/AC	69	24.91
WOHAST	10	Woodhaven Street	Sweetwood	E. End	2,772	37	102,564	R - Residential/Local	O - AC/AC	82	33.82
WOODCT	10	Woodrow Court	Woodrow	N. End	290	36	10,440	R - Residential/Local	O - AC/AC	76	26.39
WOWICT	10	Woodwind Court	Snowcreek	End	179	32	5,728	R - Residential/Local	A - AC	35	3.39
WORKAL	10	Workman Alley	Alpine	Workman	1,300	21	27,300	R - Residential/Local	O - AC/AC	55	12.04
WOMAAV	10	Workman Avenue	Alpine	Cochran	1,500	37	55,500	R - Residential/Local	A - AC	69	19.44
WRANRD	10	Wrangler Road	Rambling	Meander	1,382	36	49,752	R - Residential/Local	O - AC/AC	43	7.35
WYCHAV	10	Wychoff Avenue	Bloomfield	Damon	686	36	24,696	R - Residential/Local	O - AC/AC	94	37.76
YARDPL	10	Yardley Place	Township	End	546	32	17,472	R - Residential/Local	A - AC	29	1.29
YARNAV	10	Yarnell Avenue	Yuma	Tucson	700	34	23,800	R - Residential/Local	O - AC/AC	41	6.25
YOSEAV	10	Yosemite Avenue	Cottonwood	Evening Sky	2,565	36	92,340	A - Arterial	A - AC	93	24.75
YOSEAV	20	Yosemite Avenue	Evening Sky	Tonopah	2,525	62	156,550	A - Arterial	O - AC/AC	84	25.83
YOSEAV	30	Yosemite Avenue	Tonopah	Flanagan	1,340	62	83,080	A - Arterial	O - AC/AC	83	24.98
YOSEAV	40	Yosemite Avenue	Flanagan	Alamo	550	64	35,200	A - Arterial	O - AC/AC	83	24.98
YOSEAV	50	Yosemite Avenue	Alamo	118 E Freeway Entrance	2,275	78	177,450	A - Arterial	O - AC/AC	80	22.5
YOSEAV	60	Yosemite Avenue	118 E Freeway Entrance	Cochran	530	62	32,860	A - Arterial	O - AC/AC	51	7.64
YOSEAV	70	Yosemite Avenue	Cochran	Pittman	590	60	35,400	A - Arterial	O - AC/AC	68	14.83
YOSEAV	80	Yosemite Avenue	Pttman	Fearing	1,050	60	63,000	A - Arterial	O - AC/AC	62	12.04
YOSEAV	90	Yosemite Avenue	Fearing	Los Angeles	990	62	61,380	A - Arterial	O - AC/AC	59	10.76
YOSEAV	91	Yosemite Avenue	Los Angeles	Katherine	2,000	62	124,000	A - Arterial	O - AC/AC	65	13.4
YOWODR	10	Young Wolf Drive	Legends	Lost Canyons	2,070	33	68,310	R - Residential/Local	A - AC	93	33.42
YSREAV	10	Ysrella Avenue	Morley	Heywood	925	37	34,225	R - Residential/Local	O - AC/AC	59	15.91
YSREAV	20	Ysrella Avenue	Heywood	150' S/ Morning Glory	670	37	24,790	R - Residential/Local	O - AC/AC	68	19.19
YSREAV	30	Ysrella Avenue	150 'S/ Morning Glory	Morning Glory	150	37	5,550	R - Residential/Local	O - AC/AC	68	19.19
YUBADR	10	Yuba Drive	Alamo	Maricopa	325	37	12,025	R - Residential/Local	O - AC/AC	54	13.24
YUKOAV	10	Yukon Avenue	Tapo St.	Kodiak Cir.	270	37	9,990	R - Residential/Local	O - AC/AC	41	5.82
YUKOAV	20	Yukon Avenue	Kodiak Cir.	Fairbanks Ave.	812	37	30,044	R - Residential/Local	O - AC/AC	41	5.82
YUMAST	10	Yuma Street	Sunglow	Yarnell	520	34	17,680	R - Residential/Local	O - AC/AC	36	4.06
ZAPACT	10	Zapata Court	Lubbock	End	211	29	6,119	R - Residential/Local	O - AC/AC	72	26.31
ZIROAV	10	Ziron Avenue	Moonstone	Swan Falls	445	33	14,685	R - Residential/Local	O - AC/AC	93	37.7

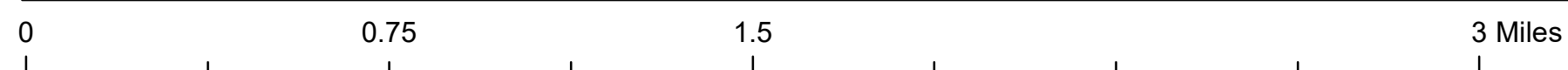
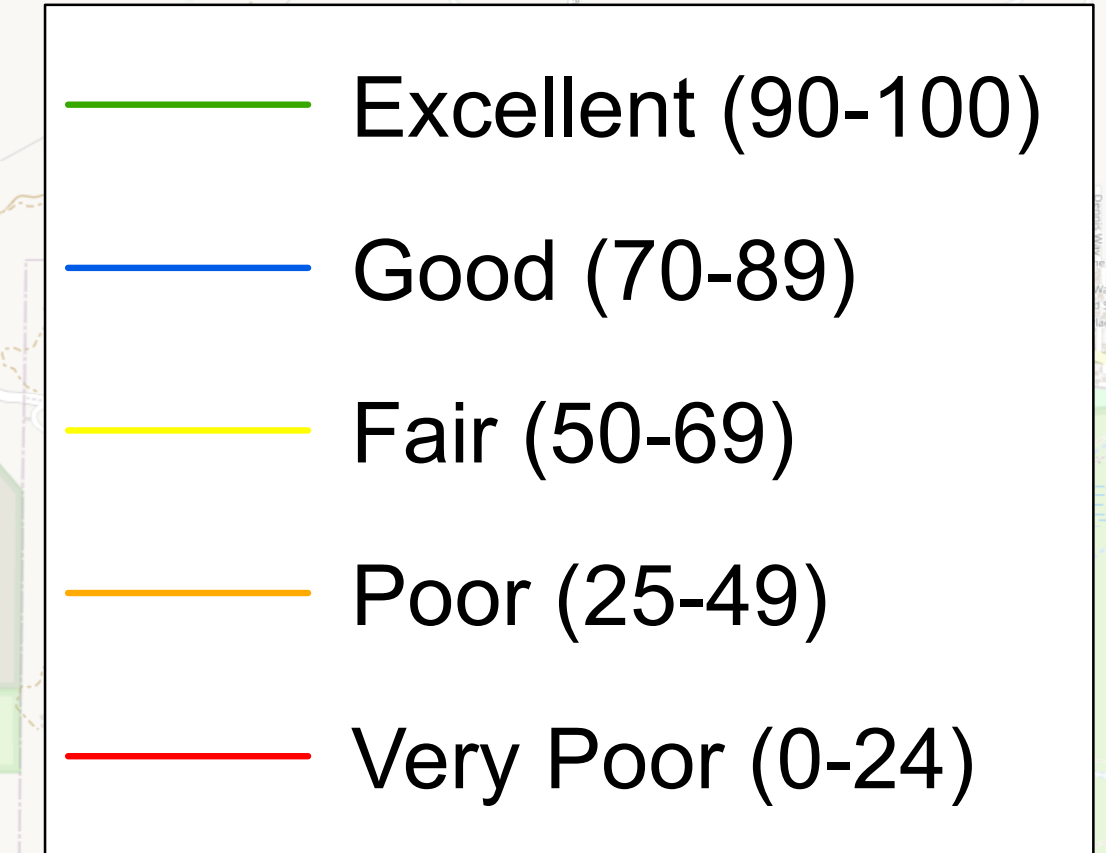
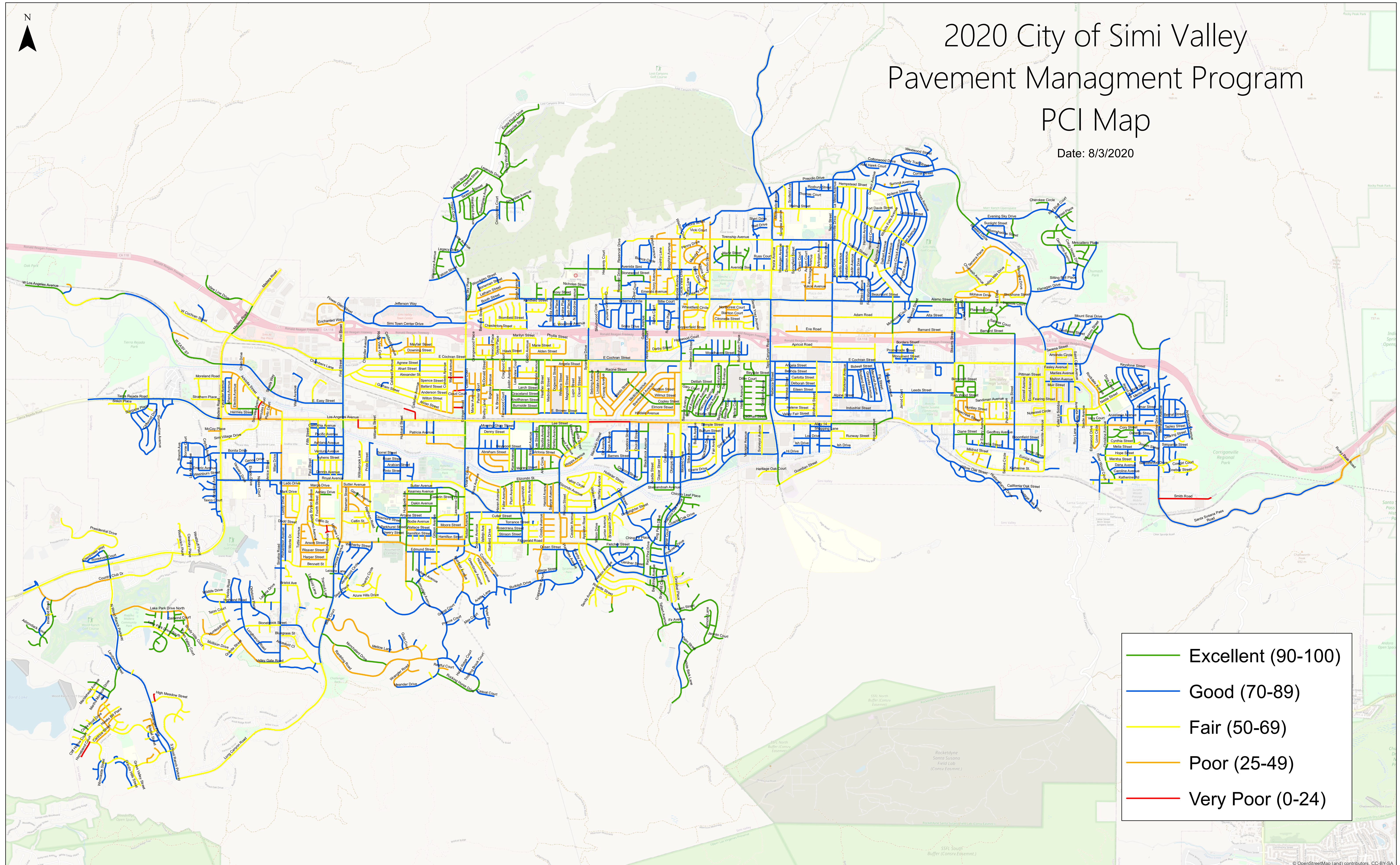
Total Section Length:	1,817,973
Total Section Area:	74,562,812

Street ID	Section ID	Street Name	From	To	Length	Width	Area	Functional Class	Surface Type	Current PCI	Remaining Life
-----------	------------	-------------	------	----	--------	-------	------	------------------	--------------	-------------	----------------



2020 City of Simi Valley Pavement Management Program PCI Map

Date: 8/3/2020



SECTION IV
BUDGET ANALYSIS REPORTS

- A. Budget Needs Report & Work Plan**
- B. Average PCI by Annual Funding Chart**
- C. Deferred Maintenance Cost Trend by Annual Funding Chart**
- D. Budget Scenario Cost and Network Summaries**
- E. Annual Work Program (*Map Included*)**

A. NEEDS – PROJECTED PCI/COST SUMMARY – FIVE YEAR

NEEDS - PROJECTED PCI/COST SUMMARY

This report highlights the impact of projected needs funding (and lack thereof) on pavement system condition. The report also provides a cost estimate of the funding needed to bring the streets to an optimal preventive maintenance level. Finally, an “Untreated PCI” is listed. This value is an accurate portrayal of average street condition.

Year:	Year of Projection
PCI Treated:	Average Street PCI with suggested treatments applied
PCI Untreated:	Present average untreated street PCI for year. This value is most accurate reflection of present PCI
Cost:	Cost per year to apply suggested treatments
PM Cost:	Total cost over the period of analysis spent on preventative maintenance
% PM:	Percent of total cost over the period of analysis spent on preventative maintenance
Total Cost:	Total cost over the period of analysis to bring streets to optimal maintenance level.

Needs - Projected PCI/Cost Summary

Inflation Rate = 3.00 % Printed: 11/04/2020

Year	PCI Treated	PCI Untreated	PM Cost	Rehab Cost	Cost	
2021	76	68	\$0	\$58,294,829	\$58,294,829	
2022	75	66	\$0	\$17,039,655	\$17,039,655	
2023	78	64	\$0	\$42,564,939	\$42,564,939	
2024	79	63	\$0	\$31,286,370	\$31,286,370	
2025	80	61	\$0	\$26,127,018	\$26,127,018	
			% PM	PM Total Cost	Rehab Total Cost	Total Cost
			0.00%	\$0	\$175,312,811	\$175,312,811

ANNUAL WORK PROGRAM – Budget Needs Scenario

SECTIONS SELECTED FOR TREATMENT

This list is generated from the budget needs scenario. It basically tells you which sections can be treated each year given an unconstrained budget.

The header portion of the report tells you interest rate, inflation rate, budget level, and preventive maintenance allocation assumptions.

In the top left in bold on the first page you will find the following: **Year: 2021**

A similar type header will be found at the start of each year's suggested treatments for each year of the analysis.

The following are descriptions of fields in this report:

Street Name:	Street Name
Beginning Location:	Beginning location of section
Ending Location:	End location of section
Street ID:	Street Identifier
Section ID:	Section Identifier
FC:	Functional Class (A-Arterial, C-Collector, R-Residential, O - Other)
Surface:	Surface Type - Original Pavement (AC), Overlay (AC/AC), Surface Treatment (ST), and Portland Cement Concrete (PCC)
PCI:	An approximation of what the PCI would be if the recommended treatment was done
Cost:	Cost for entire treatment (based on unit costs defined in decision tree)
Rating:	This number is a ranking of cost-effectiveness by treatment. The number is for ranking purposes only
Treatment:	Suggested treatment for each section with total cost for the type of treatment
Year Total:	At the end of each year's section you will find a total of the treatment costs for that year.

Scenarios - Sections Selected for Treatment

Interest: 3.00%

Inflation: 3.00%

Printed: 11/5/2020

Scenario: Budget Needs

Year	Budget	PM	Year	Budget	PM	Year	Budget	PM
2021	\$58,294,829	0%	2023	\$42,564,939	0%	2025	\$26,127,018	0%
2022	\$17,039,655	0%	2024	\$31,286,370	0%			

Year: 2021

Street Name	Begin Location	End Location	Street ID	Section ID	Length	Width	Area	FC	Surface Type	Area ID	Treatment			Cost	Rating	Treatment
											Current PCI	PCI Before	PCI After			
Agnew Street	First	Cordero	AGNEST	10	4,586	40	183,440	R	AC/AC		68	67	77	\$101,912	28,092	SLURRY SEAL (TYPE II) W/ BASE REPAIRS
Ahart Street	Agnew	Cordero	AHARST	10	3,705	40	148,200	R	AC/AC		65	64	74	\$82,334	26,296	SLURRY SEAL (TYPE II) W/ BASE REPAIRS
Alpine Street	Tapo	Fig	ALPIST	10	2,165	37	80,105	R	AC/AC		69	69	78	\$44,503	25,052	SLURRY SEAL (TYPE II) W/ BASE REPAIRS
Al Way	W End	Love	ALWAY	10	400	33	13,200	R	AC/AC		64	64	74	\$7,334	26,727	SLURRY SEAL (TYPE II) W/ BASE REPAIRS
Amarillo Avenue	FortWorth	Kadota	AMARAV	10	1,330	30	39,900	R	AC/AC		69	69	78	\$22,167	26,872	SLURRY SEAL (TYPE II) W/ BASE REPAIRS
Amarillo Avenue	Kadota	Walnut	AMARAV	20	1,310	30	39,300	R	AC/AC		68	68	77	\$21,834	26,257	SLURRY SEAL (TYPE II) W/ BASE REPAIRS
Amaryllis Avenue	Alta Mira	Carnation	AMAYAV	10	330	33	10,890	R	AC		60	60	71	\$6,050	22,862	SLURRY SEAL (TYPE II) W/ BASE REPAIRS
Anchorage Avenue	Ave. Simi	N. End	ANCHAV	20	574	37	21,238	R	AC/AC		68	67	77	\$11,799	23,132	SLURRY SEAL (TYPE II) W/ BASE REPAIRS
Angela Street	Rebecca St.	Vanessa St.	ANGEST	30	580	33	19,140	R	AC/AC		67	67	76	\$10,634	25,674	SLURRY SEAL (TYPE II) W/ BASE REPAIRS
Angela Street	Vanessa St.	Winifred St.	ANGEST	40	1,134	33	37,422	R	AC/AC		69	69	78	\$20,790	26,872	SLURRY SEAL (TYPE II) W/ BASE REPAIRS
Arabian Street	Blaze	Buckskin	ARABST	20	650	37	24,050	R	AC		69	69	78	\$13,362	23,121	SLURRY SEAL (TYPE II) W/ BASE REPAIRS
Arcane Street	Hudspeth	Gibson	ARCAST	30	1,306	37	48,322	C	AC/AC		69	69	78	\$26,846	25,757	SLURRY SEAL (TYPE II) W/ BASE REPAIRS
Arcane Street	Gibson	Erringer	ARCAST	40	1,196	37	44,252	C	AC/AC		68	68	77	\$24,585	25,062	SLURRY SEAL (TYPE II) W/ BASE REPAIRS
Arenas Court	Ave. Simi	N. End	ARENCT	10	211	36	7,596	R	AC/AC		69	69	78	\$4,220	23,753	SLURRY SEAL (TYPE II) W/ BASE REPAIRS
Arlington Avenue	Ave. Simi	Township	ARLIIV	10	1,120	37	41,440	R	AC/AC		68	67	77	\$23,023	23,132	SLURRY SEAL (TYPE II) W/ BASE REPAIRS
Autumn Place	Cliffwood	End	AUTUPL	10	830	33	27,390	R	AC		69	69	78	\$15,217	27,557	SLURRY SEAL (TYPE II) W/ BASE REPAIRS
Avenida Simi	Tapo Canyon	Rockgate	AVENSI	30	1,270	37	46,990	R	AC/AC		65	65	74	\$26,106	26,436	SLURRY SEAL (TYPE II) W/ BASE REPAIRS
Avenida Simi	Rockgate	Lemon	AVENSI	40	1,400	37	51,800	R	AC/AC		63	63	73	\$28,778	25,383	SLURRY SEAL (TYPE II) W/ BASE REPAIRS
Avenida Simi	Kilaine Drive	Sequoia Avenue	AVENSI	50	823	32	26,336	C	AC/AC		69	68	78	\$14,632	29,865	SLURRY SEAL (TYPE II) W/ BASE REPAIRS
Avenida Simi	Sequoia Avenue	Ivory Avenue	AVENSI	60	1,008	32	32,256	C	AC/AC		69	68	78	\$17,920	29,865	SLURRY SEAL (TYPE II) W/ BASE REPAIRS
Ayhens Street	1st St.	4th St.	AYHEST	10	1,016	33	33,528	R	AC		67	67	77	\$18,627	22,879	SLURRY SEAL (TYPE II) W/ BASE REPAIRS

** - Treatment from Project Selection

Scenarios - Sections Selected for Treatment

Interest: 3.00%

Inflation: 3.00%

Printed: 11/5/2020

Scenario: Budget Needs

Year: 2021

Street Name	Begin Location	End Location	Street ID	Section ID	Length	Width	Area	FC	Surface Type	Area ID	Treatment			Cost	Rating	Treatment
											Current PCI	PCI Before	PCI After			
Ayhens Street	4th St.	Paul St.	AYHEST	20	259	33	8,547	R	AC		65	65	75	\$4,749	22,550	SLURRY SEAL (TYPE II) W/ BASE REPAIRS
Azure Hills Cul	Azure Hills	W. End	AZHICU	10	112	40	4,480	R	AC/AC		66	66	75	\$2,489	19,405	SLURRY SEAL (TYPE II) W/ BASE REPAIRS
Ballard Street	Callahan	Cordero	BALLST	10	1,140	40	45,600	R	AC/AC		64	63	73	\$25,334	25,765	SLURRY SEAL (TYPE II) W/ BASE REPAIRS
Bardet Place	Bancok	End	BARDPL	10	258	29	7,482	R	AC/AC		69	69	78	\$4,157	30,168	SLURRY SEAL (TYPE II) W/ BASE REPAIRS
Belinda Street	Rebecca St.	Vanessa St.	BELIST	10	580	33	19,140	R	AC/AC		69	69	78	\$10,634	26,872	SLURRY SEAL (TYPE II) W/ BASE REPAIRS
Belinda Street	Vanessa St.	Winifred St.	BELIST	20	1,134	33	37,422	R	AC/AC		69	69	78	\$20,790	26,872	SLURRY SEAL (TYPE II) W/ BASE REPAIRS
Bellemeade Court	Promenade	N. End	BELLCT	10	190	33	6,270	R	AC		69	69	78	\$3,484	26,580	SLURRY SEAL (TYPE II) W/ BASE REPAIRS
Bentley Place	Stargaze	End	BENTPL	10	265	33	8,745	R	AC		68	68	77	\$4,859	26,426	SLURRY SEAL (TYPE II) W/ BASE REPAIRS
Berros Street	Ave. Simi	Russ Ct	BERRST	10	475	40	19,000	R	AC/AC		69	69	78	\$10,556	23,753	SLURRY SEAL (TYPE II) W/ BASE REPAIRS
Best Circle	Summit	End	BESTCR	10	95	30	2,850	R	AC/AC		62	62	72	\$1,584	22,779	SLURRY SEAL (TYPE II) W/ BASE REPAIRS
Bidwell Street	Workman	Fig	BIDWST	10	1,214	37	44,918	R	AC/AC		69	69	78	\$24,955	25,052	SLURRY SEAL (TYPE II) W/ BASE REPAIRS
Billie Court	Sasha	E. End	BILLCT	10	830	33	27,390	R	AC/AC		69	69	78	\$15,217	26,872	SLURRY SEAL (TYPE II) W/ BASE REPAIRS
Big Springs Avenue	Walnut	Hempstead	BISPAV	20	1,450	37	53,650	R	AC/AC		62	61	72	\$29,806	23,195	SLURRY SEAL (TYPE II) W/ BASE REPAIRS
Blackwall Drive	Brannan	Sitka	BLAKDR	10	1,400	36	50,400	R	AC/AC		69	69	78	\$28,000	28,451	SLURRY SEAL (TYPE II) W/ BASE REPAIRS
Blaze Avenue	Royal	Roan	BLAZAV	10	840	37	31,080	R	AC		69	69	78	\$17,267	23,110	SLURRY SEAL (TYPE II) W/ BASE REPAIRS
Blaze Avenue	Roan	Sorrel	BLAZAV	20	185	37	6,845	R	AC		69	69	78	\$3,803	23,110	SLURRY SEAL (TYPE II) W/ BASE REPAIRS
Bloomfield Street	Stow	Wychoff	BLOMST	10	1,056	36	38,016	R	AC		69	69	78	\$21,120	23,092	SLURRY SEAL (TYPE II) W/ BASE REPAIRS
Bluebird Circle	Yosemite	End	BLUECR	10	825	33	27,225	R	AC		69	69	78	\$15,125	27,643	SLURRY SEAL (TYPE II) W/ BASE REPAIRS
Booth Street	E/ Stoneman	End	BOOTST	20	1,256	33	41,448	R	AC		69	68	78	\$23,027	23,090	SLURRY SEAL (TYPE II) W/ BASE REPAIRS
Borders Street	Pathway	Parade	BORNAV	10	525	33	17,325	R	AC		69	69	78	\$9,625	26,580	SLURRY SEAL (TYPE II) W/ BASE REPAIRS
Brannan Street	Sitka Ave.	Barnes St.	BRANST	10	486	40	19,440	R	AC/AC		69	69	78	\$10,800	28,451	SLURRY SEAL (TYPE II) W/ BASE REPAIRS
Brannan Street	Barnes St.	Fair Ave.	BRANST	20	494	40	19,760	R	AC/AC		69	69	78	\$10,978	28,451	SLURRY SEAL (TYPE II) W/ BASE REPAIRS
Bridget Avenue	Heywood	L.A.	BRIDAV	20	1,125	37	41,625	R	AC/AC		69	68	78	\$23,125	22,147	SLURRY SEAL (TYPE II) W/ BASE REPAIRS

** - Treatment from Project Selection

Scenarios - Sections Selected for Treatment

Interest: 3.00%

Inflation: 3.00%

Printed: 11/5/2020

Scenario: Budget Needs

Year: 2021

Street Name	Begin Location	End Location	Street ID	Section ID	Length	Width	Area	FC	Surface Type	Area ID	Treatment			Cost	Rating	Treatment
											Current PCI	PCI Before	PCI After			
Broadmoor Avenue	Chersterton	Alamo	BROAAV	10	988	37	36,556	R	AC/AC		61	61	71	\$20,309	25,492	SLURRY SEAL (TYPE II) W/ BASE REPAIRS
Bryson Avenue	Catlin	Margo	BRYSAV	10	1,450	37	53,650	R	AC/AC		63	63	73	\$29,806	26,993	SLURRY SEAL (TYPE II) W/ BASE REPAIRS
Buffum Street	Barnes	Fair	BUFMST	10	500	36	18,000	R	AC/AC		69	69	78	\$10,000	28,451	SLURRY SEAL (TYPE II) W/ BASE REPAIRS
Burch Avenue	Skagway	Brannan	BURCAV	10	515	36	18,540	R	AC/AC		69	69	78	\$10,300	28,451	SLURRY SEAL (TYPE II) W/ BASE REPAIRS
Buckskin Avenue	Royal	Sorrel	BUSKAV	10	1,058	37	39,146	R	AC/AC		69	69	78	\$21,748	31,750	SLURRY SEAL (TYPE II) W/ BASE REPAIRS
Buyers Street	L.A.	S. End	BUYEST	10	1,200	33	39,600	R	AC/AC		69	69	78	\$22,000	28,440	SLURRY SEAL (TYPE II) W/ BASE REPAIRS
Caldwell Avenue	Graham St.	Alexander St.	CALDAV	10	606	40	24,240	R	AC/AC		61	61	72	\$13,467	25,134	SLURRY SEAL (TYPE II) W/ BASE REPAIRS
Caldwell Avenue	Alexander St.	Ahart St.	CALDAV	20	214	40	8,560	R	AC/AC		67	66	76	\$4,756	27,867	SLURRY SEAL (TYPE II) W/ BASE REPAIRS
Caldwell Avenue	Agnew St.	Cochran St.	CALDAV	40	214	40	8,560	R	AC/AC		64	63	73	\$4,756	26,151	SLURRY SEAL (TYPE II) W/ BASE REPAIRS
Calla Lilly Court	Promenade	N. End	CALICT	10	310	33	10,230	R	AC		69	69	78	\$5,684	27,094	SLURRY SEAL (TYPE II) W/ BASE REPAIRS
Callahan Avenue	Alviso St.	Anderson St.	CALLAV	10	410	40	16,400	R	AC/AC		67	66	76	\$9,112	27,867	SLURRY SEAL (TYPE II) W/ BASE REPAIRS
Callahan Avenue	Alexander St.	Ahart St.	CALLAV	30	214	40	8,560	R	AC/AC		65	64	74	\$4,756	26,689	SLURRY SEAL (TYPE II) W/ BASE REPAIRS
Claridge Court	Roxbury	N. End	CALRCT	10	280	29	8,120	R	AC/AC		69	69	78	\$4,512	29,466	SLURRY SEAL (TYPE II) W/ BASE REPAIRS
Carlotta Street	Rebecca St.	Vanessa St.	CARLST	10	580	33	19,140	R	AC/AC		69	69	78	\$10,634	26,872	SLURRY SEAL (TYPE II) W/ BASE REPAIRS
Carlotta Street	Vanessa St.	Winifred St.	CARLST	20	1,134	33	37,422	R	AC/AC		68	68	77	\$20,790	26,257	SLURRY SEAL (TYPE II) W/ BASE REPAIRS
Catlin Circle	Catlin St.	S. End	CATLCR	10	200	33	6,600	R	AC/AC		61	61	71	\$3,667	24,925	SLURRY SEAL (TYPE II) W/ BASE REPAIRS
Camden Vista Court	Rudolph	End	CAVICT	10	325	33	10,725	R	AC		69	69	78	\$5,959	27,197	SLURRY SEAL (TYPE II) W/ BASE REPAIRS
Chambers Lane	First	W. End	CHAMLN	10	1,250	48	60,000	R	AC		62	62	72	\$33,334	20,283	SLURRY SEAL (TYPE II) W/ BASE REPAIRS
Chantry Circle	N. End	S. End	CHANCR	10	1,094	32	35,008	R	AC		67	67	77	\$19,449	22,879	SLURRY SEAL (TYPE II) W/ BASE REPAIRS
Charing Court	Charing	End	CHARCT	10	370	29	10,730	R	AC/AC		67	66	76	\$5,962	19,610	SLURRY SEAL (TYPE II) W/ BASE REPAIRS
Chestnut Street	Cottontail	Summerwood	CHNUST	10	195	33	6,435	R	AC		69	69	78	\$3,575	27,568	SLURRY SEAL (TYPE II) W/ BASE REPAIRS
Circle Knoll Drive	Grass Valley	Winncastle	CIKNDR	20	1,385	36	49,860	R	AC		64	64	74	\$27,700	25,283	SLURRY SEAL (TYPE II) W/ BASE REPAIRS
Cliff Hollow Court	Circle Knoll	End	CLHOCT	10	775	33	25,575	R	AC		63	63	73	\$14,209	22,209	SLURRY SEAL (TYPE II) W/ BASE REPAIRS

** - Treatment from Project Selection

Scenarios - Sections Selected for Treatment

Interest: 3.00%

Inflation: 3.00%

Printed: 11/5/2020

Scenario: Budget Needs

Year: 2021

Street Name	Begin Location	End Location	Street ID	Section ID	Length	Width	Area	FC	Surface Type	Area ID	Treatment			Cost	Rating	Treatment
											Current PCI	PCI Before	PCI After			
Cliffwood Drive	Winterdew	Stargaze	CLIFDR	10	1,660	33	54,780	R	AC		69	68	78	\$30,434	23,100	SLURRY SEAL (TYPE II) W/ BASE REPAIRS
Clearsky Place	Madera	Country Club Dr	CLSKPL	10	470	33	15,510	R	AC		62	62	72	\$8,617	23,396	SLURRY SEAL (TYPE II) W/ BASE REPAIRS
Clearsky Place	Country Club Dr	N. End	CLSKPL	20	900	33	29,700	R	AC		61	61	71	\$16,500	22,934	SLURRY SEAL (TYPE II) W/ BASE REPAIRS
Cordua Court	Ave. Simi	End	CODUCT	10	246	36	8,856	R	AC/AC		69	69	78	\$4,920	23,753	SLURRY SEAL (TYPE II) W/ BASE REPAIRS
Cody Avenue	Cowboy	Sandalwood	CODYAV	10	514	33	16,962	R	AC		69	69	78	\$9,424	28,893	SLURRY SEAL (TYPE II) W/ BASE REPAIRS
Coldbrook Place	Azure Hills	N. End	COLDPL	10	1,060	36	38,160	R	AC		60	60	71	\$21,200	25,825	SLURRY SEAL (TYPE II) W/ BASE REPAIRS
Coleman Court	Honeyman	N. End	COLECT	10	303	29	8,787	R	AC/AC		62	62	72	\$4,882	24,532	SLURRY SEAL (TYPE II) W/ BASE REPAIRS
Connell Avenue	Fearing	Pittman	CONNAV	10	1,030	33	33,990	R	AC/AC		68	68	77	\$18,884	30,644	SLURRY SEAL (TYPE II) W/ BASE REPAIRS
Corto Street	Royal	Lamplighter	CORTST	40	735	37	27,195	R	AC		69	68	78	\$15,109	23,100	SLURRY SEAL (TYPE II) W/ BASE REPAIRS
Cottontail Avenue	Juliana	Chestnut	COTA AV	10	335	33	11,055	R	AC		69	69	78	\$6,142	27,568	SLURRY SEAL (TYPE II) W/ BASE REPAIRS
Court Street	Church	Deodora	COURST	10	370	37	13,690	R	AC/AC		69	68	78	\$7,606	21,391	SLURRY SEAL (TYPE II) W/ BASE REPAIRS
Covington Avenue	2098	End (S/ Arielle)	COVI AV	20	875	37	32,375	R	AC		69	69	78	\$17,987	27,648	SLURRY SEAL (TYPE II) W/ BASE REPAIRS
Cowboy Court	Cowboy	S. End	COWBCT	10	160	33	5,280	R	AC		69	69	78	\$2,934	28,893	SLURRY SEAL (TYPE II) W/ BASE REPAIRS
Cowgirl Court	Cody	E. End	COWGCT	10	364	33	12,012	R	AC		65	65	74	\$6,674	26,213	SLURRY SEAL (TYPE II) W/ BASE REPAIRS
Cynthia Street	Christine	E/ Alscot	CYNTST	10	1,425	37	52,725	R	AC		68	68	77	\$29,292	22,939	SLURRY SEAL (TYPE II) W/ BASE REPAIRS
Dalenhurst Place	Bromfield	N. End	DALEPL	10	598	29	17,342	R	AC/AC		68	68	77	\$9,635	29,480	SLURRY SEAL (TYPE II) W/ BASE REPAIRS
Damon Street	Bloomfield	Yosemite	DAMOST	10	1,373	36	49,428	R	AC/AC		69	68	78	\$27,460	19,542	SLURRY SEAL (TYPE II) W/ BASE REPAIRS
Danton Place	Woodrow	N. End	DANTPL	10	231	33	7,623	R	AC/AC		65	65	74	\$4,235	27,917	SLURRY SEAL (TYPE II) W/ BASE REPAIRS
Deanna Avenue	Katherine	Eunice	DEANAV	10	528	36	19,008	R	AC/AC		62	62	72	\$10,560	26,005	SLURRY SEAL (TYPE II) W/ BASE REPAIRS
Deborah Street	Rebecca St.	Vanessa St.	DEBOST	10	580	33	19,140	R	AC/AC		61	60	71	\$10,634	22,772	SLURRY SEAL (TYPE II) W/ BASE REPAIRS
Deborah Street	Vanessa St.	Winifred St.	DEBOST	20	1,134	33	37,422	R	AC/AC		69	69	78	\$20,790	26,872	SLURRY SEAL (TYPE II) W/ BASE REPAIRS
Dennis Avenue	1st	4th	DENNAV	10	1,330	34	45,220	R	AC		69	69	78	\$25,123	23,119	SLURRY SEAL (TYPE II) W/ BASE REPAIRS
Dennis Avenue	4th	Paul	DENNAV	20	265	34	9,010	R	AC		69	69	78	\$5,006	23,119	SLURRY SEAL (TYPE II) W/ BASE REPAIRS

** - Treatment from Project Selection

Scenarios - Sections Selected for Treatment

Interest: 3.00%

Inflation: 3.00%

Printed: 11/5/2020

Scenario: Budget Needs

Year: 2021

Street Name	Begin Location	End Location	Street ID	Section ID	Length	Width	Area	FC	Surface Type	Area ID	Treatment			Cost	Rating	Treatment
											Current PCI	PCI Before	PCI After			
Denny Street	Morley	Ysrella	DENYST	10	1,251	33	41,283	R	AC/AC		68	67	77	\$22,935	20,872	SLURRY SEAL (TYPE II) W/ BASE REPAIRS
Draper Court	Alviso	N. End	DRAPCT	10	150	40	6,000	R	AC/AC		63	62	72	\$3,334	25,269	SLURRY SEAL (TYPE II) W/ BASE REPAIRS
Driftwood Avenue	Pride	Willowbrook	DRWOAV	10	320	32	10,240	R	AC/AC		63	63	73	\$5,689	25,498	SLURRY SEAL (TYPE II) W/ BASE REPAIRS
Dulcie Circle	Aurelia	N. End	DULCCR	10	211	32	6,752	R	AC		68	67	77	\$3,752	22,930	SLURRY SEAL (TYPE II) W/ BASE REPAIRS
Duncan Street	Patricia	Heywood	DUNCST	20	345	28	9,660	R	AC/AC		62	62	72	\$5,367	19,345	SLURRY SEAL (TYPE II) W/ BASE REPAIRS
Dusty Rose Court	High Meadow	End	DUROCT	10	442	33	14,586	R	AC		67	66	76	\$8,104	26,035	SLURRY SEAL (TYPE II) W/ BASE REPAIRS
Ecroyd Avenue	Fearing	Pittman	ECROAV	10	1,003	33	33,099	R	AC/AC		68	68	77	\$18,389	27,351	SLURRY SEAL (TYPE II) W/ BASE REPAIRS
Edgewood Drive	Love	Al	EDGE DR	10	950	33	31,350	R	AC/AC		63	63	73	\$17,417	26,196	SLURRY SEAL (TYPE II) W/ BASE REPAIRS
Eileen Street	Rebecca St.	Vanessa St.	EILEST	10	580	37	21,460	R	AC/AC		65	65	74	\$11,923	24,612	SLURRY SEAL (TYPE II) W/ BASE REPAIRS
Eileen Street	Vanessa St.	Winifred St.	EILEST	20	1,134	37	41,958	R	AC/AC		69	69	78	\$23,310	26,872	SLURRY SEAL (TYPE II) W/ BASE REPAIRS
El Cino Drive	E I Lado S	End	ELCIDR	10	210	36	7,560	R	AC/AC		66	65	75	\$4,200	26,861	SLURRY SEAL (TYPE II) W/ BASE REPAIRS
Elm Court	Katherine	S. End	ELMCT	10	170	33	5,610	R	AC		68	68	77	\$3,117	26,001	SLURRY SEAL (TYPE II) W/ BASE REPAIRS
El Prado Street	Travis	Kadota	ELPRST	10	510	37	18,870	R	AC/AC		68	68	77	\$10,484	25,719	SLURRY SEAL (TYPE II) W/ BASE REPAIRS
Emerald Avenue	Galena	Sapphire	EMERAV	10	1,100	33	36,300	R	AC/AC		61	61	71	\$20,167	25,228	SLURRY SEAL (TYPE II) W/ BASE REPAIRS
Empty Saddle Avenue	Sandalwood	Sasparilla	EMSAAV	10	570	33	18,810	R	AC		69	69	78	\$10,450	28,893	SLURRY SEAL (TYPE II) W/ BASE REPAIRS
Eunice Street	Katherine	Stow	EUNIST	10	1,320	40	52,800	R	AC/AC		65	65	74	\$29,334	27,620	SLURRY SEAL (TYPE II) W/ BASE REPAIRS
Evans Drive	Fair	Sitka	EVANDR	10	1,150	40	46,000	R	AC/AC		69	69	78	\$25,556	28,453	SLURRY SEAL (TYPE II) W/ BASE REPAIRS
Fair Avenue	Semple	Evans	FAIRAV	10	1,550	40	62,000	R	AC/AC		65	65	74	\$34,445	25,561	SLURRY SEAL (TYPE II) W/ BASE REPAIRS
Fallen Leaf Court	Sunflower	End	FALECT	10	415	33	13,695	R	AC		69	69	78	\$7,609	26,655	SLURRY SEAL (TYPE II) W/ BASE REPAIRS
Farwell Street	Alviso	Wilton	FARWST	10	420	40	16,800	R	AC/AC		67	66	76	\$9,334	27,461	SLURRY SEAL (TYPE II) W/ BASE REPAIRS
Fasley Avenue	Cochrran	Yosemite	FASLAV	10	1,190	33	39,270	R	AC		63	62	73	\$21,817	22,119	SLURRY SEAL (TYPE II) W/ BASE REPAIRS
Fifth Street	Ventura	Pacific	FIFTST	10	742	20	14,840	R	AC		64	64	74	\$8,245	22,365	SLURRY SEAL (TYPE II) W/ BASE REPAIRS
Fig Street	Cochran	N End	FIGST	20	768	20	15,360	R	AC/AC		68	68	77	\$8,534	27,288	SLURRY SEAL (TYPE II) W/ BASE REPAIRS

** - Treatment from Project Selection

Scenarios - Sections Selected for Treatment

Interest: 3.00%

Inflation: 3.00%

Printed: 11/5/2020

Scenario: Budget Needs

Year: 2021

Street Name	Begin Location	End Location	Street ID	Section ID	Length	Width	Area	FC	Surface Type	Area ID	Treatment			Cost	Rating	Treatment
											Current PCI	PCI Before	PCI After			
Fig Street	Alpine	Cochran	FIGST	30	1,661	37	61,457	R	AC/AC		69	69	78	\$34,143	25,052	SLURRY SEAL (TYPE II) W/ BASE REPAIRS
Florence Street	Rebecca St.	Vanessa St.	FLORST	10	580	33	19,140	R	AC/AC		69	69	78	\$10,634	26,872	SLURRY SEAL (TYPE II) W/ BASE REPAIRS
Florence Street	Vanessa St.	Winifred St.	FLORST	20	1,134	33	37,422	R	AC/AC		63	63	73	\$20,790	23,648	SLURRY SEAL (TYPE II) W/ BASE REPAIRS
Forelock Court	Bluegrass	End	FORECT	10	114	33	3,762	R	AC		62	62	72	\$2,090	26,497	SLURRY SEAL (TYPE II) W/ BASE REPAIRS
Forest Avenue	Sleepy Hollow	Lampighter	FORSAV	10	200	33	6,600	R	AC		63	63	73	\$3,667	26,807	SLURRY SEAL (TYPE II) W/ BASE REPAIRS
Fourth Street	Ventura Ave.	Ashland Ave.	FOURST	30	331	38	12,578	R	AC/AC		64	64	74	\$6,988	23,810	SLURRY SEAL (TYPE II) W/ BASE REPAIRS
Fourth Street	California Ave.	Los Angeles Ave.	FOURST	60	305	38	11,590	R	AC/AC		61	61	71	\$6,439	23,287	SLURRY SEAL (TYPE II) W/ BASE REPAIRS
Galveston Avenue	FortWorth	Kadota	GALVAV	10	1,190	30	35,700	R	AC/AC		68	68	77	\$19,834	26,257	SLURRY SEAL (TYPE II) W/ BASE REPAIRS
Galveston Avenue	Walnut	Hempstead	GALVAV	30	1,265	30	37,950	R	AC/AC		68	68	77	\$21,084	26,257	SLURRY SEAL (TYPE II) W/ BASE REPAIRS
Georgette Street	Rochelle	Billie	GEORST	10	1,107	51	56,457	R	AC/AC		69	69	78	\$31,365	26,872	SLURRY SEAL (TYPE II) W/ BASE REPAIRS
Gertrude Street	Rebecca St.	Vanessa St.	GERTST	10	580	33	19,140	R	AC/AC		62	61	72	\$10,634	23,195	SLURRY SEAL (TYPE II) W/ BASE REPAIRS
Gertrude Street	Vanessa St.	Winifred St.	GERTST	20	1,134	33	37,422	R	AC/AC		62	61	72	\$20,790	23,195	SLURRY SEAL (TYPE II) W/ BASE REPAIRS
Glenview Avenue	Semple	Darrah	GLEVAV	10	950	37	35,150	R	AC/AC		69	69	78	\$19,528	27,958	SLURRY SEAL (TYPE II) W/ BASE REPAIRS
Gloryette Avenue	Bidwell	Alpine	GLORAV	10	1,323	37	48,951	R	AC/AC		69	69	78	\$27,195	25,052	SLURRY SEAL (TYPE II) W/ BASE REPAIRS
Granby Avenue	Rudolph (E.Gould)	Dusan	GRANAV	10	920	37	34,040	R	AC/AC		69	69	78	\$18,912	30,729	SLURRY SEAL (TYPE II) W/ BASE REPAIRS
Granite Street	Valley Gate	Mollison	GRANST	10	570	36	20,520	R	AC/AC		62	62	72	\$11,400	23,496	SLURRY SEAL (TYPE II) W/ BASE REPAIRS
Granville Avenue	Ave. Simi	N End	GRAVAV	10	1,000	33	33,000	R	AC/AC		69	68	78	\$18,334	23,663	SLURRY SEAL (TYPE II) W/ BASE REPAIRS
Greenville Drive	Kadota	Walnut	GREVDR	10	1,300	33	42,900	R	AC/AC		68	68	77	\$23,834	26,257	SLURRY SEAL (TYPE II) W/ BASE REPAIRS
Grass Valley Street	Circle Knoll	End	GRVAST	10	935	33	30,855	R	AC		63	63	73	\$17,142	24,324	SLURRY SEAL (TYPE II) W/ BASE REPAIRS
Hamiin Avenue	Fort Davis	Walnut	HAMLAV	10	590	33	19,470	R	AC/AC		68	68	77	\$10,817	25,828	SLURRY SEAL (TYPE II) W/ BASE REPAIRS
Hearst Drive	Fair	Sitka	HEARDR	10	1,200	36	43,200	R	AC/AC		65	65	74	\$24,000	26,029	SLURRY SEAL (TYPE II) W/ BASE REPAIRS
Heavenly Court	Ave. Simi	N. End	HEAVCT	10	580	33	19,140	R	AC/AC		68	67	77	\$10,634	20,048	SLURRY SEAL (TYPE II) W/ BASE REPAIRS
Helene Street	Vanessa St.	Winifred St.	HELEST	20	1,140	37	42,180	R	AC/AC		65	65	74	\$23,434	24,612	SLURRY SEAL (TYPE II) W/ BASE REPAIRS

** - Treatment from Project Selection

Scenarios - Sections Selected for Treatment

Interest: 3.00%

Inflation: 3.00%

Printed: 11/5/2020

Scenario: Budget Needs

Year: 2021

Street Name	Begin Location	End Location	Street ID	Section ID	Length	Width	Area	FC	Surface Type	Area ID	Treatment			Cost	Rating	Treatment
											Current PCI	PCI Before	PCI After			
Hempstead Street	LaMesa	Abilene	HEMPST	10	2,700	37	99,900	R	AC/AC		68	67	77	\$55,500	19,088	SLURRY SEAL (TYPE II) W/ BASE REPAIRS
Hermes Street	285+/-	Lysander	HERMST	20	1,035	37	38,295	R	AC/AC		69	69	78	\$21,275	29,948	SLURRY SEAL (TYPE II) W/ BASE REPAIRS
Highbury Court	Roxbury	N. End	HIGHCT	10	301	29	8,729	R	AC/AC		69	69	78	\$4,850	29,489	SLURRY SEAL (TYPE II) W/ BASE REPAIRS
Hilliard Avenue	Aurelia	N. End	HILIAV	10	739	36	26,604	R	AC/AC		69	68	78	\$14,780	19,533	SLURRY SEAL (TYPE II) W/ BASE REPAIRS
High Meadow Street	Wood Ranch Pkwy	Sycamore Grove	HIMEST	10	2,090	37	77,330	R	AC		62	62	72	\$42,962	25,801	SLURRY SEAL (TYPE II) W/ BASE REPAIRS
Holbrook Avenue	Covington	End	HOBRAV	10	1,325	37	49,025	R	AC/AC		67	67	76	\$27,237	25,817	SLURRY SEAL (TYPE II) W/ BASE REPAIRS
Hudspeth Ave.	Sunnydale Ave.	S End	HUDPAV	80	895	37	33,115	R	AC		68	68	77	\$18,398	22,971	SLURRY SEAL (TYPE II) W/ BASE REPAIRS
Indian Creek Place	Moonshadow	N. End	INCRPL	10	105	33	3,465	R	AC		69	69	78	\$1,925	27,675	SLURRY SEAL (TYPE II) W/ BASE REPAIRS
Ish Drive	Tapo	Park	ISHDR	20	475	33	15,675	R	AC/AC		69	69	78	\$8,709	29,794	SLURRY SEAL (TYPE II) W/ BASE REPAIRS
Ish Drive	Buyers	W. End	ISHDR	30	650	33	21,450	R	AC		69	68	78	\$11,917	23,087	SLURRY SEAL (TYPE II) W/ BASE REPAIRS
Jarrold Court	Leeds Street	S. End (Cul-de-sac)	JARRCT	10	552	32	17,664	R	AC		67	67	76	\$9,814	19,646	SLURRY SEAL (TYPE II) W/ BASE REPAIRS
Joshua Tree Court	Katherine Rd	S. End	JOTRCT	10	135	33	4,455	R	AC		69	69	78	\$2,475	25,546	SLURRY SEAL (TYPE II) W/ BASE REPAIRS
Juliana Street	Chestnut	Cottontail	JULIST	10	210	33	6,930	R	AC		69	69	78	\$3,850	27,119	SLURRY SEAL (TYPE II) W/ BASE REPAIRS
Kadota Street	El Prado	Austin	KADOST	50	1,350	38	51,300	C	AC/AC		68	67	77	\$28,500	34,014	SLURRY SEAL (TYPE II) W/ BASE REPAIRS
Kadota Street	Austin	Amarillo	KADOST	60	510	38	19,380	C	AC/AC		64	63	73	\$10,767	30,745	SLURRY SEAL (TYPE II) W/ BASE REPAIRS
Kadota Street	Amarillo	Tapo	KADOST	70	660	38	25,080	C	AC/AC		69	68	78	\$13,934	35,014	SLURRY SEAL (TYPE II) W/ BASE REPAIRS
Kasten Street	Friant	Haven	KASTST	10	970	37	35,890	R	AC/AC		60	60	70	\$19,939	25,364	SLURRY SEAL (TYPE II) W/ BASE REPAIRS
Kelsey Street	Alpine	Workman	KELSST	10	1,161	37	42,957	R	AC		69	68	78	\$23,865	23,081	SLURRY SEAL (TYPE II) W/ BASE REPAIRS
King Place	Sitka	E. End	KINGPL	10	270	36	9,720	R	AC/AC		63	63	73	\$5,400	25,110	SLURRY SEAL (TYPE II) W/ BASE REPAIRS
Kirkwood Court	Citronella	S. End	KIRKCT	10	316	33	10,428	R	AC/AC		65	65	74	\$5,794	27,255	SLURRY SEAL (TYPE II) W/ BASE REPAIRS
Kirsten Avenue	Katherine	Mildred	KIRSAV	10	528	40	21,120	R	AC/AC		69	69	78	\$11,734	30,230	SLURRY SEAL (TYPE II) W/ BASE REPAIRS
Knight Court	Graham	N. End	KNIGCT	10	158	33	5,214	R	AC/AC		65	64	74	\$2,897	26,296	SLURRY SEAL (TYPE II) W/ BASE REPAIRS
Lazy Brook Court	Lake Park Dr No.	End	LABRCT	10	362	32	11,584	R	AC		69	68	78	\$6,436	23,086	SLURRY SEAL (TYPE II) W/ BASE REPAIRS

** - Treatment from Project Selection

Scenarios - Sections Selected for Treatment

Interest: 3.00%

Inflation: 3.00%

Printed: 11/5/2020

Scenario: Budget Needs

Year: 2021

Street Name	Begin Location	End Location	Street ID	Section ID	Length	Width	Area	FC	Surface Type	Area ID	Treatment			Cost	Rating	Treatment
											Current PCI	PCI Before	PCI After			
Lantern Avenue	Cochran	Monument	LANTAV	10	110	33	3,630	R	AC		69	69	78	\$2,017	26,023	SLURRY SEAL (TYPE II) W/ BASE REPAIRS
Larch Street	Parker Ct.	Bigelow Ave.	LARCST	30	477	37	17,649	R	AC/AC		68	68	77	\$9,805	29,850	SLURRY SEAL (TYPE II) W/ BASE REPAIRS
Larch Street	Wisteria St.	Sycamore Dr.	LARCST	70	1,021	37	37,777	R	AC/AC		68	68	77	\$20,988	27,755	SLURRY SEAL (TYPE II) W/ BASE REPAIRS
Lark Street	Ish	Hi	LARKST	10	320	37	11,840	R	AC/AC		69	69	78	\$6,578	28,440	SLURRY SEAL (TYPE II) W/ BASE REPAIRS
Lathrop Avenue	Walnut	S. End	LATPAV	10	530	33	17,490	R	AC/AC		68	68	77	\$9,717	31,369	SLURRY SEAL (TYPE II) W/ BASE REPAIRS
Lauren Street	Rochelle	Sequoia	LAURST	10	301	37	11,137	R	AC/AC		69	69	78	\$6,188	26,872	SLURRY SEAL (TYPE II) W/ BASE REPAIRS
Loveday Ave	Fletcher	End	LODAAV	10	110	33	3,630	R	AC		69	68	78	\$2,017	23,090	SLURRY SEAL (TYPE II) W/ BASE REPAIRS
Lou Drive	Tapo	W. End	LOUDR	10	1,520	33	50,160	R	AC/AC		69	69	78	\$27,867	28,440	SLURRY SEAL (TYPE II) W/ BASE REPAIRS
Louise Street	Galena	Sasha	LOUIST	10	411	37	15,207	R	AC/AC		69	69	78	\$8,449	26,872	SLURRY SEAL (TYPE II) W/ BASE REPAIRS
Lucky Lane	Shopping	Runway	LUCKLN	10	252	37	9,324	R	AC/AC		68	68	77	\$5,180	27,786	SLURRY SEAL (TYPE II) W/ BASE REPAIRS
Lydia Circle	Heywood	End	LYDICR	10	390	33	12,870	R	AC/AC		69	68	78	\$7,150	21,341	SLURRY SEAL (TYPE II) W/ BASE REPAIRS
Lynwood Street	Woodrow Ave.	W End	LYNWST	10	1,307	37	48,359	R	AC/AC		69	69	78	\$26,867	30,570	SLURRY SEAL (TYPE II) W/ BASE REPAIRS
Lysander Avenue	Hermes	Ceres	LYSAAV	10	430	37	15,910	R	AC/AC		68	68	77	\$8,839	29,258	SLURRY SEAL (TYPE II) W/ BASE REPAIRS
Machado Street	Pope	Rock	MACHST	10	1,000	37	37,000	R	AC		69	68	78	\$20,556	23,101	SLURRY SEAL (TYPE II) W/ BASE REPAIRS
Malton Avenue	Yosemite	St. Clair	MALTAV	10	1,240	37	45,880	R	AC/AC		69	69	78	\$25,489	31,445	SLURRY SEAL (TYPE II) W/ BASE REPAIRS
Maple Court	River Wood	W. End	MAPLCT	10	240	33	7,920	R	AC		69	69	78	\$4,400	26,108	SLURRY SEAL (TYPE II) W/ BASE REPAIRS
Marblehead Avenue	Twin Peaks	End	MARBAV	10	1,020	33	33,660	R	AC		67	67	77	\$18,700	22,880	SLURRY SEAL (TYPE II) W/ BASE REPAIRS
Marlies Avenue	Malton	St. Clair	MARLAV	20	1,145	33	37,785	R	AC/AC		65	65	75	\$20,992	28,687	SLURRY SEAL (TYPE II) W/ BASE REPAIRS
Marsha Street	Dorothy	Christine	MARSST	10	1,210	37	44,770	R	AC/AC		68	68	77	\$24,873	28,760	SLURRY SEAL (TYPE II) W/ BASE REPAIRS
Mason Court	Monticello	W. End	MASOCT	10	211	33	6,963	R	AC/AC		69	69	78	\$3,869	25,850	SLURRY SEAL (TYPE II) W/ BASE REPAIRS
Mellow Lane	First St.	S End	MELLLN	10	1,095	33	36,135	R	AC/AC		60	60	71	\$20,075	25,047	SLURRY SEAL (TYPE II) W/ BASE REPAIRS
Mercury Place	Voyager Ave.	Surveyor Ave.	MERCPL	10	569	37	21,053	R	AC/AC		68	68	77	\$11,697	27,910	SLURRY SEAL (TYPE II) W/ BASE REPAIRS
Mildred Street	Katherine	Kirsten	MILDST	10	1,373	40	54,920	R	AC/AC		68	68	77	\$30,512	28,699	SLURRY SEAL (TYPE II) W/ BASE REPAIRS

** - Treatment from Project Selection

Scenarios - Sections Selected for Treatment

Interest: 3.00%

Inflation: 3.00%

Printed: 11/5/2020

Scenario: Budget Needs

Year: 2021

Street Name	Begin Location	End Location	Street ID	Section ID	Length	Width	Area	FC	Surface Type	Area ID	Treatment			Cost	Rating	Treatment
											Current PCI	PCI Before	PCI After			
Monticello Avenue	Walnut Ave.	Presidio Dr.	MONTAV	10	739	33	24,387	R	AC/AC		69	69	78	\$13,549	25,787	SLURRY SEAL (TYPE II) W/ BASE REPAIRS
Monticello Avenue	Walnut Ave.	Yuma Ave.	MONTAV	20	135	33	4,455	R	AC/AC		64	64	74	\$2,475	23,740	SLURRY SEAL (TYPE II) W/ BASE REPAIRS
Monument Street	87' E/O Parade Ave. W End		MONUST	10	905	33	29,865	R	AC		69	69	78	\$16,592	26,580	SLURRY SEAL (TYPE II) W/ BASE REPAIRS
Moreno Drive	Sequoia Ave.	Barnes St.	MOREDR	10	993	37	36,741	R	AC/AC		69	69	78	\$20,412	28,453	SLURRY SEAL (TYPE II) W/ BASE REPAIRS
Moreno Drive	Barnes St.	S End	MOREDR	20	1,056	37	39,072	R	AC/AC		69	69	78	\$21,707	28,453	SLURRY SEAL (TYPE II) W/ BASE REPAIRS
Morley Street	Heywood	N. End	MORLST	10	985	37	36,445	R	AC/AC		69	68	78	\$20,248	21,341	SLURRY SEAL (TYPE II) W/ BASE REPAIRS
Morley Street	Ysrella	Heywood	MORLST	20	2,060	37	76,220	R	AC/AC		69	68	78	\$42,345	21,341	SLURRY SEAL (TYPE II) W/ BASE REPAIRS
Morley Street	Bridget	Ysrella	MORLST	30	1,030	37	38,110	R	AC/AC		69	68	78	\$21,173	21,341	SLURRY SEAL (TYPE II) W/ BASE REPAIRS
Marshall Avenue	Alpine	Bidwell	MRL LAV	10	1,426	37	52,762	R	AC/AC		69	69	78	\$29,313	25,052	SLURRY SEAL (TYPE II) W/ BASE REPAIRS
Muirwood Court	Kadota St	N End	MUIRCT	10	707	33	23,331	R	AC/AC		69	69	78	\$12,962	29,794	SLURRY SEAL (TYPE II) W/ BASE REPAIRS
Muir Street	Marlies	Deer Creek	MUIRST	10	509	36	18,324	R	AC		60	60	70	\$10,180	25,173	SLURRY SEAL (TYPE II) W/ BASE REPAIRS
Oakmont Court	Pinecliff	End	OAKMCT	10	240	30	7,200	R	AC/AC		63	62	73	\$4,000	26,005	SLURRY SEAL (TYPE II) W/ BASE REPAIRS
Oldstone Court	Stonebrook	S. End	OLD SCT	10	240	37	8,880	R	AC/AC		67	67	76	\$4,934	20,723	SLURRY SEAL (TYPE II) W/ BASE REPAIRS
Olympic Street	Crater St.	Barnes St.	OLYMST	10	1,230	37	45,510	R	AC/AC		65	64	74	\$25,284	20,334	SLURRY SEAL (TYPE II) W/ BASE REPAIRS
Olympic Street	Barnes St.	Royal Ave.	OLYMST	20	1,065	37	39,405	R	AC/AC		69	68	78	\$21,892	22,194	SLURRY SEAL (TYPE II) W/ BASE REPAIRS
Omega Avenue	Ave. Simi	Township	OMEGAV	10	1,653	33	54,549	R	AC		69	69	78	\$30,305	23,104	SLURRY SEAL (TYPE II) W/ BASE REPAIRS
Onyx Circle	Sapphire	End	ONYXCR	10	114	32	3,648	R	AC/AC		68	68	77	\$2,027	29,245	SLURRY SEAL (TYPE II) W/ BASE REPAIRS
Ophelia Court	Alamo	S. End	OPHECT	10	598	33	19,734	R	AC		69	69	78	\$10,964	29,231	SLURRY SEAL (TYPE II) W/ BASE REPAIRS
Orr Avenue	Barnes St.	Rock St.	ORRAV	10	227	37	8,399	R	AC		69	69	78	\$4,667	23,116	SLURRY SEAL (TYPE II) W/ BASE REPAIRS
Orr Avenue	Rock St.	Machado St.	ORRAV	20	610	37	22,570	R	AC		69	68	78	\$12,539	23,089	SLURRY SEAL (TYPE II) W/ BASE REPAIRS
Parade Avenue	Monument	Borders	PARAAV	10	545	33	17,985	R	AC		67	67	76	\$9,992	24,791	SLURRY SEAL (TYPE II) W/ BASE REPAIRS
Park Street	L.A.	S. End	PARKST	10	1,165	33	38,445	R	AC/AC		69	68	78	\$21,359	19,519	SLURRY SEAL (TYPE II) W/ BASE REPAIRS
Pathway Avenue	Monument	Borders	PATWAV	10	570	33	18,810	R	AC		62	61	72	\$10,450	22,687	SLURRY SEAL (TYPE II) W/ BASE REPAIRS

** - Treatment from Project Selection

Scenarios - Sections Selected for Treatment

Interest: 3.00%

Inflation: 3.00%

Printed: 11/5/2020

Scenario: Budget Needs

Year: 2021

Street Name	Begin Location	End Location	Street ID	Section ID	Length	Width	Area	FC	Surface Type	Area ID	Treatment			Cost	Rating	Treatment
											Current PCI	PCI Before	PCI After			
Paul Street	Dennis	Ayhens	PAULST	10	600	34	20,400	R	AC/AC		69	69	78	\$11,334	28,575	SLURRY SEAL (TYPE II) W/ BASE REPAIRS
Peaceful Court	Mellow	N. End	PEACCT	10	500	37	18,500	R	AC/AC		69	69	78	\$10,278	29,029	SLURRY SEAL (TYPE II) W/ BASE REPAIRS
Penlan Avenue	Fearing	Malton	PENLAV	10	845	33	27,885	R	AC/AC		69	69	78	\$15,492	31,445	SLURRY SEAL (TYPE II) W/ BASE REPAIRS
Pecan Valley Place	Fresh Meadows	Innwood	PEVAPL	10	273	32	8,736	R	AC		68	68	77	\$4,854	23,048	SLURRY SEAL (TYPE II) W/ BASE REPAIRS
Pico Avenue	Pride	E. End	PICOAV	10	158	26	4,108	R	AC/AC		69	69	78	\$2,283	29,029	SLURRY SEAL (TYPE II) W/ BASE REPAIRS
Pinecone Court	Mollison	S. End	PINECT	10	141	33	4,653	R	AC		62	62	72	\$2,585	24,539	SLURRY SEAL (TYPE II) W/ BASE REPAIRS
Pinto Street	Blaze	Buckskin	PINTST	10	666	37	24,642	R	AC/AC		69	69	78	\$13,690	31,779	SLURRY SEAL (TYPE II) W/ BASE REPAIRS
Pocatello Court	Mayfair St.	S End	POCACT	10	252	36	9,072	R	AC/AC		62	61	72	\$5,040	25,139	SLURRY SEAL (TYPE II) W/ BASE REPAIRS
Pope Avenue	Rock	School	POPEAV	10	950	37	35,150	R	AC		69	68	78	\$19,528	23,089	SLURRY SEAL (TYPE II) W/ BASE REPAIRS
Portia Street	Titania	Opelia	PORTST	10	240	33	7,920	R	AC		69	69	78	\$4,400	28,859	SLURRY SEAL (TYPE II) W/ BASE REPAIRS
Presidio Drive	Township	Lemon	PREDDR	30	1,750	62	108,500	R	AC/AC		69	69	78	\$60,278	21,441	SLURRY SEAL (TYPE II) W/ BASE REPAIRS
Pride Street	Arcane	Royal	PRIDST	10	1,260	40	50,400	R	AC/AC		63	63	73	\$28,000	25,503	SLURRY SEAL (TYPE II) W/ BASE REPAIRS
Promenade Street	Parade Ave.	Pathway Ave.	PROMST	10	464	33	15,312	R	AC		69	69	78	\$8,507	26,580	SLURRY SEAL (TYPE II) W/ BASE REPAIRS
Quincy Avenue	Walnut	Presidio	QUINAV	10	950	33	31,350	R	AC/AC		68	68	77	\$17,417	25,263	SLURRY SEAL (TYPE II) W/ BASE REPAIRS
Rachael Avenue	Walnut	N. End	RACHAV	10	700	37	25,900	R	AC/AC		69	69	78	\$14,389	29,494	SLURRY SEAL (TYPE II) W/ BASE REPAIRS
Ralston Avenue	L.A.	Cochran	RALSAV	10	2,700	37	99,900	R	AC/AC		69	69	78	\$55,500	25,052	SLURRY SEAL (TYPE II) W/ BASE REPAIRS
Red Bluff Court	Evening Sky	End	REBLCT	10	660	33	21,780	R	AC		69	69	78	\$12,100	26,745	SLURRY SEAL (TYPE II) W/ BASE REPAIRS
Regan Circle	Heywood	End	REGACR	10	390	33	12,870	R	AC/AC		69	68	78	\$7,150	21,341	SLURRY SEAL (TYPE II) W/ BASE REPAIRS
Rhineland Court	Peter	End	RHINCT	10	140	33	4,620	R	AC		69	69	78	\$2,567	25,612	SLURRY SEAL (TYPE II) W/ BASE REPAIRS
Ridley Circle	Haviland St.	S End	RIDLCR	10	111	29	3,219	R	AC/AC		69	69	78	\$1,789	30,570	SLURRY SEAL (TYPE II) W/ BASE REPAIRS
River Wood Court	Katherine Rd	N. End	RIWOCT	10	1,040	33	34,320	R	AC		69	69	78	\$19,067	25,554	SLURRY SEAL (TYPE II) W/ BASE REPAIRS
Roan Street	Blaze	Buckskin	ROANST	10	660	37	24,420	R	AC/AC		69	69	78	\$13,567	31,779	SLURRY SEAL (TYPE II) W/ BASE REPAIRS
Rochelle Place	Georgette	Georgette	ROCHPL	10	1,220	33	40,260	R	AC/AC		69	69	78	\$22,367	26,872	SLURRY SEAL (TYPE II) W/ BASE REPAIRS

** - Treatment from Project Selection

Scenarios - Sections Selected for Treatment

Interest: 3.00%

Inflation: 3.00%

Printed: 11/5/2020

Scenario: Budget Needs

Year: 2021

Street Name	Begin Location	End Location	Street ID	Section ID	Length	Width	Area	FC	Surface Type	Area ID	Treatment			Cost	Rating	Treatment
											Current PCI	PCI Before	PCI After			
Rock Street	Machado	E. End	ROCKST	10	800	37	29,600	R	AC/AC		69	69	78	\$16,445	24,423	SLURRY SEAL (TYPE II) W/ BASE REPAIRS
Royal Hills Court	Alamo	N. End	ROHICT	10	430	33	14,190	R	AC		68	68	77	\$7,884	26,384	SLURRY SEAL (TYPE II) W/ BASE REPAIRS
Roosevelt Court	Presidential Drive	Wood Ranch Parkway	ROOSCT	10	1,040	33	34,320	R	AC		70	69	78	\$19,067	26,521	SLURRY SEAL (TYPE II) W/ BASE REPAIRS
Rosette Street	Watson Ave.	Talbert Ave.	ROSTST	10	1,637	37	60,569	R	AC/AC		68	68	77	\$33,650	29,850	SLURRY SEAL (TYPE II) W/ BASE REPAIRS
Rowland Street	Alpine	Bidwell	ROWLST	10	1,267	37	46,879	R	AC/AC		69	69	78	\$26,044	25,052	SLURRY SEAL (TYPE II) W/ BASE REPAIRS
Roxbury Street	Rachael	Tapo	ROXBST	10	1,120	33	36,960	R	AC/AC		69	69	78	\$20,534	29,494	SLURRY SEAL (TYPE II) W/ BASE REPAIRS
Russ Court	Tapo Cyn Rd.	W End	RUSSCT	10	792	40	31,680	R	AC/AC		69	69	78	\$17,600	23,783	SLURRY SEAL (TYPE II) W/ BASE REPAIRS
Sabina Circle	Katherine	N. End	SABICR	10	634	36	22,824	R	AC/AC		67	67	76	\$12,680	28,055	SLURRY SEAL (TYPE II) W/ BASE REPAIRS
Saint Clair Avenue	Fearing	Cochran	SACLAV	10	1,610	37	59,570	R	AC/AC		68	68	77	\$33,095	28,762	SLURRY SEAL (TYPE II) W/ BASE REPAIRS
Saint Clair Court	St Clair	End	SACLCT	10	264	36	9,504	R	AC/AC		69	69	78	\$5,280	29,441	SLURRY SEAL (TYPE II) W/ BASE REPAIRS
Sandstone Street	Stonewood	Ave. Simi	SANDST	10	268	33	8,844	R	AC		69	69	78	\$4,914	23,105	SLURRY SEAL (TYPE II) W/ BASE REPAIRS
Sasha Court	Lynette	Billie	SASHCT	10	743	51	37,893	R	AC/AC		64	64	74	\$21,052	24,130	SLURRY SEAL (TYPE II) W/ BASE REPAIRS
Sasha Court	S. End	Lynette	SASHCT	20	175	29	5,075	R	AC/AC		63	63	73	\$2,820	23,648	SLURRY SEAL (TYPE II) W/ BASE REPAIRS
School Street	Pope	Church	SHOST	10	1,145	37	42,365	R	AC/AC		69	68	78	\$23,537	21,394	SLURRY SEAL (TYPE II) W/ BASE REPAIRS
Scotfield Ave	Walnut	Presidio	SCOFAV	10	1,100	33	36,300	R	AC/AC		69	69	78	\$20,167	25,850	SLURRY SEAL (TYPE II) W/ BASE REPAIRS
Second Street	Pacific Ave.	California Ave.	SECOST	40	331	40	13,240	R	AC/AC		69	68	78	\$7,356	28,292	SLURRY SEAL (TYPE II) W/ BASE REPAIRS
Sedgeworth Court	Sedgeworth Pl	End	SEDGCT	10	730	33	24,090	R	AC		60	60	71	\$13,384	25,462	SLURRY SEAL (TYPE II) W/ BASE REPAIRS
Seely Place	Verdemont Cir.	145' S/O Verdemont Cir.	SEELPL	10	145	36	5,220	R	AC		60	60	71	\$2,900	21,636	SLURRY SEAL (TYPE II) W/ BASE REPAIRS
Serena Street	St.Clair	end	SEREST	10	1,000	37	37,000	R	AC/AC		68	68	77	\$20,556	28,762	SLURRY SEAL (TYPE II) W/ BASE REPAIRS
Sheri Drive	Township	Walnut	SHERDR	10	1,887	39	113,334	R	AC/AC		69	69	78	\$62,964	23,783	SLURRY SEAL (TYPE II) W/ BASE REPAIRS
Shopping Lane	Park St.	Tapo St.	SHOPLN	20	475	33	15,675	R	AC/AC		69	68	78	\$8,709	19,519	SLURRY SEAL (TYPE II) W/ BASE REPAIRS
Sitka Avenue	Royal	Skagway	SITKAV	10	2,230	37	82,510	R	AC/AC		69	69	78	\$45,839	28,453	SLURRY SEAL (TYPE II) W/ BASE REPAIRS
Simi Village Drive	Madera	L.A.	SIVIDR	10	1,980	33	65,340	R	AC		66	65	75	\$36,300	25,433	SLURRY SEAL (TYPE II) W/ BASE REPAIRS

** - Treatment from Project Selection

Scenarios - Sections Selected for Treatment

Interest: 3.00%

Inflation: 3.00%

Printed: 11/5/2020

Scenario: Budget Needs

Year: 2021

Street Name	Begin Location	End Location	Street ID	Section ID	Length	Width	Area	FC	Surface Type	Area ID	Treatment			Cost	Rating	Treatment
											Current PCI	PCI Before	PCI After			
Silver Wood Street	Coldbrook	Chantry	SIWOST	10	387	36	13,932	R	AC		62	61	72	\$7,740	26,534	SLURRY SEAL (TYPE II) W/ BASE REPAIRS
Skagway Street	W. End	Burch	SKAGST	10	275	36	9,900	R	AC/AC		69	69	78	\$5,500	28,453	SLURRY SEAL (TYPE II) W/ BASE REPAIRS
Sleepy Hollow Street	Corto	Forest	SLHOST	10	712	36	25,632	R	AC		68	68	77	\$14,240	22,983	SLURRY SEAL (TYPE II) W/ BASE REPAIRS
Snowberry Court	Crosscreek	End	SNOWCT	10	330	36	11,880	R	AC		68	68	77	\$6,600	22,942	SLURRY SEAL (TYPE II) W/ BASE REPAIRS
Sorrel Road	Sorrel St.	N End.	SORRD	10	120	37	4,440	R	AC/AC		69	69	78	\$2,467	24,425	SLURRY SEAL (TYPE II) W/ BASE REPAIRS
Sorrel Street	Blaze	End	SORRST	10	1,200	37	44,400	R	AC/AC		69	69	78	\$24,667	27,014	SLURRY SEAL (TYPE II) W/ BASE REPAIRS
Spence Street	Callahan	Cordero	SPENST	10	1,140	37	42,180	R	AC/AC		63	62	72	\$23,434	25,282	SLURRY SEAL (TYPE II) W/ BASE REPAIRS
Springfield Street	Avenida Simi	Arlington Ave.	SPRIST	10	1,973	37	73,001	R	AC/AC		69	68	78	\$40,557	23,663	SLURRY SEAL (TYPE II) W/ BASE REPAIRS
Stargaze Place	Mandan	Tierra Rejada	STARPL	20	1,640	37	60,680	R	AC		69	69	78	\$33,712	27,559	SLURRY SEAL (TYPE II) W/ BASE REPAIRS
Stell Drive	Sheri	End	STELDR	10	618	33	20,394	R	AC/AC		69	69	78	\$11,330	23,783	SLURRY SEAL (TYPE II) W/ BASE REPAIRS
Stonebrook Street	Valleygate	End	STONST	60	580	37	21,460	C	AC/AC		66	66	75	\$11,923	27,300	SLURRY SEAL (TYPE II) W/ BASE REPAIRS
Sun Bonnet Street	Grass Valley	End	SUBOST	10	555	33	18,315	R	AC		64	64	74	\$10,175	25,296	SLURRY SEAL (TYPE II) W/ BASE REPAIRS
Sunrock Court	Kitetail	End	SUNRCT	10	180	33	5,940	R	AC		66	65	75	\$3,300	25,855	SLURRY SEAL (TYPE II) W/ BASE REPAIRS
Surveyor Avenue	Royal	L.A.	SURVAV	10	1,265	49	61,985	R	AC/AC		62	62	72	\$34,437	24,526	SLURRY SEAL (TYPE II) W/ BASE REPAIRS
Summerwood Avenue	Cochran	Juliana	SUWDAV	10	490	33	16,170	R	AC		69	69	78	\$8,984	27,570	SLURRY SEAL (TYPE II) W/ BASE REPAIRS
Silverstream Court	Sunflower	End	SVSTCT	10	260	33	8,580	R	AC		69	69	78	\$4,767	27,174	SLURRY SEAL (TYPE II) W/ BASE REPAIRS
Sycamore Grove Street	Wood Ranch Pkwy	High Meadow	SYGRST	10	2,190	37	81,030	R	AC		64	64	74	\$45,017	25,296	SLURRY SEAL (TYPE II) W/ BASE REPAIRS
Sycamore Grove Street	High Meadow	End	SYGRST	20	365	33	12,045	R	AC		68	67	77	\$6,692	27,114	SLURRY SEAL (TYPE II) W/ BASE REPAIRS
Tatu Street	Yosemite	Seneca	TAFUST	10	184	36	6,624	R	AC		69	69	78	\$3,680	23,092	SLURRY SEAL (TYPE II) W/ BASE REPAIRS
Tapley Court	Tapley	S. End	TAPLCT	10	106	35	3,710	R	AC/AC		68	67	77	\$2,062	20,069	SLURRY SEAL (TYPE II) W/ BASE REPAIRS
Tatiana Place	Alta	Portia	TATIPL	10	590	33	19,470	R	AC		69	69	78	\$10,817	28,085	SLURRY SEAL (TYPE II) W/ BASE REPAIRS
Telon Court	Valley Gate	W. End	TELOCT	10	435	32	13,920	R	AC/AC		63	63	73	\$7,734	23,658	SLURRY SEAL (TYPE II) W/ BASE REPAIRS
Thomas Court	Rachael	E. End	THOMCT	10	357	33	11,781	R	AC/AC		69	69	78	\$6,545	29,494	SLURRY SEAL (TYPE II) W/ BASE REPAIRS

** - Treatment from Project Selection

Scenarios - Sections Selected for Treatment

Interest: 3.00%

Inflation: 3.00%

Printed: 11/5/2020

Scenario: Budget Needs

Year: 2021

Street Name	Begin Location	End Location	Street ID	Section ID	Length	Width	Area	FC	Surface Type	Area ID	Treatment			Cost	Rating	Treatment
											Current PCI	PCI Before	PCI After			
Timberlane Avenue	Fearing	Pittman	TIMBAV	10	1,012	33	33,396	R	AC/AC		68	68	77	\$18,554	30,324	SLURRY SEAL (TYPE II) W/ BASE REPAIRS
Timberlane Circle	Pittman	N. End	TIMBCR	10	404	33	13,332	R	AC		68	68	77	\$7,407	22,946	SLURRY SEAL (TYPE II) W/ BASE REPAIRS
Township Avenue	Tapo	Tapo Canyon	TOWNAV	10	2,620	37	96,940	C	AC/AC		69	69	78	\$53,856	36,653	SLURRY SEAL (TYPE II) W/ BASE REPAIRS
Township Avenue	Felix	Paige	TOWNAV	30	620	37	22,940	C	AC/AC		66	65	75	\$12,745	33,921	SLURRY SEAL (TYPE II) W/ BASE REPAIRS
Valley Fair Street	Tapo	Rebecca	VAFAS	10	2,376	37	87,912	R	AC/AC		69	69	78	\$48,840	26,872	SLURRY SEAL (TYPE II) W/ BASE REPAIRS
Valley Gate Road	Stonebrook	Highland	VAGARD	50	1,510	40	60,400	R	AC/AC		68	68	77	\$33,556	20,328	SLURRY SEAL (TYPE II) W/ BASE REPAIRS
Ventura Avenue	1st St.	4th St.	VENTAV	10	1,035	33	34,155	R	AC/AC		69	69	78	\$18,975	28,575	SLURRY SEAL (TYPE II) W/ BASE REPAIRS
Ventura Avenue	4th St.	5th St.	VENTAV	20	337	33	11,121	R	AC/AC		66	65	75	\$6,179	26,417	SLURRY SEAL (TYPE II) W/ BASE REPAIRS
Verdemont Circle	Silverwood	LeisureLn	VERDCR	10	1,577	36	56,772	R	AC		64	64	74	\$31,540	22,373	SLURRY SEAL (TYPE II) W/ BASE REPAIRS
Via Alegre	Ave. Vista Del Monte	Calle La Sombra	VIAALE	10	245	29	7,105	R	AC/AC		62	62	72	\$3,948	26,068	SLURRY SEAL (TYPE II) W/ BASE REPAIRS
Waco Drive	Walnut	Hempstead	WACODR	40	1,045	33	34,485	R	AC/AC		68	68	77	\$19,159	26,257	SLURRY SEAL (TYPE II) W/ BASE REPAIRS
Walnut Street	Texas	Big Springs	WALNST	10	1,580	40	63,200	R	AC/AC		64	64	74	\$35,112	24,130	SLURRY SEAL (TYPE II) W/ BASE REPAIRS
Walnut Street	Big Springs	Tapo	WALNST	20	2,225	40	89,000	R	AC/AC		62	61	72	\$49,445	23,195	SLURRY SEAL (TYPE II) W/ BASE REPAIRS
Walnut Street	Rachael	Tapo Cyn	WALNST	40	1,450	40	58,000	R	AC		62	61	72	\$32,223	21,889	SLURRY SEAL (TYPE II) W/ BASE REPAIRS
Waltham Circle	Waltham	End	WALTCR	10	100	37	3,700	R	AC/AC		63	63	73	\$2,056	20,976	SLURRY SEAL (TYPE II) W/ BASE REPAIRS
Warfield Circle	Bloomfield	S. End	WARFCR	10	370	32	11,840	R	AC/AC		68	68	77	\$6,578	29,534	SLURRY SEAL (TYPE II) W/ BASE REPAIRS
Warrendale Street	Marblehead Ave.	W End	WARRST	20	350	33	11,550	R	AC		68	68	77	\$6,417	23,050	SLURRY SEAL (TYPE II) W/ BASE REPAIRS
Waukegan Avenue	Ave. Simi	Peoria	WAUKAV	10	1,000	33	33,000	R	AC/AC		69	68	78	\$18,334	23,663	SLURRY SEAL (TYPE II) W/ BASE REPAIRS
West Hills Court	Cochran St.	N. End	WEHICT	10	848	37	31,376	R	AC/AC		69	69	78	\$17,432	24,423	SLURRY SEAL (TYPE II) W/ BASE REPAIRS
Wellston Court	Presidio	N. End	WELSCT	10	317	33	10,461	R	AC/AC		69	69	78	\$5,812	26,385	SLURRY SEAL (TYPE II) W/ BASE REPAIRS
Wichita Falls Avenue	Abilene	Walnut	WIFAAV	10	1,579	33	52,107	R	AC/AC		68	68	77	\$28,949	25,832	SLURRY SEAL (TYPE II) W/ BASE REPAIRS
Willowbrook Lane	Royal	N. End	WILLLN	10	1,790	37	66,230	R	AC/AC		62	62	72	\$36,795	25,023	SLURRY SEAL (TYPE II) W/ BASE REPAIRS
Wilton Street	Alviso	Farwell	WILTST	10	920	40	36,800	R	AC/AC		62	61	72	\$20,445	24,788	SLURRY SEAL (TYPE II) W/ BASE REPAIRS

** - Treatment from Project Selection

Scenarios - Sections Selected for Treatment

Interest: 3.00%

Inflation: 3.00%

Printed: 11/5/2020

Scenario: Budget Needs

Year: 2021

Street Name	Begin Location	End Location	Street ID	Section ID	Length	Width	Area	FC	Surface Type	Area ID	Current PCI	Treatment		Cost	Rating	Treatment		
												PCI Before	PCI After					
Winterdew Avenue	Stargaze	Summertime	WINTAV	20	2,055	33	67,815	R	AC		69	69	78	\$37,675	27,108	SLURRY SEAL (TYPE II) W/ BASE REPAIRS		
Workman Avenue	Alpine	Cochran	WOMAAV	10	1,500	37	55,500	R	AC		69	68	78	\$30,834	23,081	SLURRY SEAL (TYPE II) W/ BASE REPAIRS		
Woodglen Street	Stoneman	Stoneman	WOODST	10	1,376	36	49,536	R	AC/AC		69	69	78	\$27,520	29,762	SLURRY SEAL (TYPE II) W/ BASE REPAIRS		
Ysrella Avenue	Heywood	150' S/ Morning Glory	YSREAV	20	670	37	24,790	R	AC/AC		68	67	77	\$13,773	20,874	SLURRY SEAL (TYPE II) W/ BASE REPAIRS		
Ysrella Avenue	150 'S/ Morning Glory	Morning Glory	YSREAV	30	150	37	5,550	R	AC/AC		68	67	77	\$3,084	20,874	SLURRY SEAL (TYPE II) W/ BASE REPAIRS		
												Treatment Total		\$5,005,624				
E Cochran Street	Tapo Canyon	Parkdale	COCHST	90	2,510	62	155,620	A	AC/AC		61	61	72	\$86,456	37,880	SLURRY SEAL (TYPE II)		
Erringer Road	Moore	Hamilton	ERRIRD	93	520	50	26,000	A	AC/AC		61	61	71	\$14,445	40,157	SLURRY SEAL (TYPE II)		
Los Angeles Avenue	Emory	Stearns	LOSAAV	60	1,340	84	112,560	A	AC/AC		68	67	77	\$62,534	48,189	SLURRY SEAL (TYPE II)		
Los Angeles Avenue	Tapo	Tapo Canyon	LOSAAV	90	2,490	84	209,160	A	AC/AC		65	64	74	\$116,200	44,406	SLURRY SEAL (TYPE II)		
Los Angeles Avenue	Tapo Canyon	Sequoia	LOSAAV	91	4,020	80	321,600	A	AC/AC		66	65	75	\$178,667	45,503	SLURRY SEAL (TYPE II)		
Royal Avenue	Sequoia	Acadia	ROYAAV	40	1,130	62	70,060	A	AC/AC		69	68	78	\$38,923	40,691	SLURRY SEAL (TYPE II)		
Royal Avenue	First	4th	ROYAAV	93	1,020	62	63,240	A	AC/AC		68	68	77	\$35,134	41,596	SLURRY SEAL (TYPE II)		
Sequoia Avenue	Barnes	Royal	SEQUAV	70	1,100	85	93,500	A	AC/AC		70	69	79	\$51,945	49,788	SLURRY SEAL (TYPE II)		
Sequoia Avenue	Fitzgerald	~1200' S/O Fitzgerald	SEQUAV	93	1,200	60	72,000	A	AC/AC		67	66	76	\$40,000	45,574	SLURRY SEAL (TYPE II)		
Stearns Street	Alamo	Barnard	STEAAT	10	1,300	70	91,000	A	AC/AC		68	68	77	\$50,556	46,062	SLURRY SEAL (TYPE II)		
Stearns Street	Barnard	Cochran	STEAAT	20	1,365	70	95,550	A	AC/AC		69	69	78	\$53,084	49,681	SLURRY SEAL (TYPE II)		
Tapo Street	Eileen	Los Angeles	TAPOST	70	1,335	56	74,760	A	AC/AC		64	63	73	\$41,534	42,833	SLURRY SEAL (TYPE II)		
Yosemite Avenue	Cochran	Pittman	YOSEAV	70	590	60	35,400	A	AC/AC		68	67	77	\$19,667	47,535	SLURRY SEAL (TYPE II)		
Yosemite Avenue	Pttman	Fearing	YOSEAV	80	1,050	60	63,000	A	AC/AC		62	61	72	\$35,000	40,624	SLURRY SEAL (TYPE II)		
Yosemite Avenue	Los Angeles	Katherine	YOSEAV	91	2,000	62	124,000	A	AC/AC		65	64	74	\$68,889	43,765	SLURRY SEAL (TYPE II)		
												Treatment Total		\$893,034				
Alexander St.	Cordero	Marvel	ALEXST	20	175	33	5,775	R	AC/AC		15	14	100	\$51,334	5,551	RECONSTRUCT STRUCTURE (AC)		
Breckenridge Place	W/ Sycamore Ridge	S. End	BRECPL	20	312	33	10,296	R	AC		24	24	100	\$91,520	5,551	RECONSTRUCT STRUCTURE (AC)		
Corbett Lane	Catlin	S. End	CORBLN	10	266	32	8,512	R	AC/AC		18	17	100	\$75,663	5,551	RECONSTRUCT STRUCTURE (AC)		
Donville Avenue	L.A.	End	DONVAV	10	800	37	29,600	R	AC/AC		18	17	100	\$263,112	5,551	RECONSTRUCT STRUCTURE (AC)		
Fitzgerald Road	Gibson	Hudspeth	FITZRD	90	1,325	62	82,150	A	AC/AC		25	24	100	\$821,500	7,480	RECONSTRUCT STRUCTURE (AC)		
Hillary Court	Marvel	E. End	HILLCT	10	450	29	13,050	R	AC/AC		19	18	100	\$116,000	5,551	RECONSTRUCT STRUCTURE (AC)		

** - Treatment from Project Selection

Scenarios - Sections Selected for Treatment

Interest: 3.00%

Inflation: 3.00%

Printed: 11/5/2020

Scenario: Budget Needs

Year: 2021

Street Name	Begin Location	End Location	Street ID	Section ID	Length	Width	Area	FC	Surface Type	Area ID	Treatment			Cost	Rating	Treatment
											Current PCI	PCI Before	PCI After			
Horneblend Court	Circle Knoll	End	HORBCT	10	735	33	24,255	R	AC		20	20	100	\$215,600	5,551	RECONSTRUCT STRUCTURE (AC)
Larch Street	Marvel Ave.	Erringer Rd.	LARCST	10	500	37	18,500	R	AC		10	10	100	\$164,445	5,551	RECONSTRUCT STRUCTURE (AC)
Los Angeles Avenue	Sequoia	Deodora	LOSAAV	92	2,215	86	190,490	A	AC/AC		25	24	100	\$1,904,900	7,480	RECONSTRUCT STRUCTURE (AC)
Los Angeles Avenue	Deodora	Sycamore	LOSAAV	93	1,810	84	152,040	A	AC/AC		22	21	100	\$1,520,400	7,480	RECONSTRUCT STRUCTURE (AC)
Pamela Court	Marvel	E. End	PAMECT	10	442	32	14,144	R	AC/AC		22	21	100	\$125,725	5,551	RECONSTRUCT STRUCTURE (AC)
Patricia Street	L.A.Ave	Patricia Ave	PATRST	10	310	30	9,300	R	AC/AC		16	15	100	\$82,667	5,551	RECONSTRUCT STRUCTURE (AC)
Smith Road	Kuehner	E. End	SMITRD	10	2,125	31	65,875	R	AC		22	22	100	\$585,556	5,551	RECONSTRUCT STRUCTURE (AC)
Socrates Avenue	L.A.	Aristotle	SOCRAV	10	686	37	25,382	R	AC/AC		19	18	100	\$225,618	5,551	RECONSTRUCT STRUCTURE (AC)
Sun Circle Court	High Meadow	End	SUCICT	10	305	33	10,065	R	AC		12	12	100	\$89,467	5,551	RECONSTRUCT STRUCTURE (AC)
Treatment Total												\$6,333,507				
Abbeywood Court	Darby	N. End	ABBECT	10	575	36	20,700	R	AC/AC		47	46	100	\$132,894	7,617	THICK AC OVERLAY(2.5 INCHES)
Adam Road	Tapo	Kadota	ADAMRD	20	2,640	32	84,480	R	AC/AC		50	49	100	\$542,362	7,423	THICK AC OVERLAY(2.5 INCHES)
Agate Court	Easy St.	N. End	AGATCT	10	1,460	45	65,700	R	AC/AC		50	49	100	\$421,794	7,421	THICK AC OVERLAY(2.5 INCHES)
Alamo Street	Gage	Erringer	ALAMST	93	2,400	63	151,200	A	AC/AC		48	48	100	\$970,704	12,213	THICK AC OVERLAY(2.5 INCHES)
Alden Street	Phyllis	Goldin	ALDEST	10	2,072	37	76,664	R	AC/AC		47	47	100	\$492,183	7,534	THICK AC OVERLAY(2.5 INCHES)
Alva Circle	Morley	End	ALVACR	10	400	33	13,200	R	AC/AC		44	44	100	\$84,744	7,700	THICK AC OVERLAY(2.5 INCHES)
Alviso Street	Callahan Ave.	Marvel Ave.	ALVIST	10	1,609	37	59,533	R	AC/AC		41	41	100	\$382,202	7,893	THICK AC OVERLAY(2.5 INCHES)
Anchorage Avenue	Yukon	Ave. Simi	ANCHAV	10	880	37	32,560	R	AC/AC		40	40	100	\$209,036	7,917	THICK AC OVERLAY(2.5 INCHES)
Andrea Circle	Morley	End	ANDRCR	10	400	33	13,200	R	AC/AC		45	45	100	\$84,744	7,643	THICK AC OVERLAY(2.5 INCHES)
Atwater Avenue	Copley	Hilldale	ATWAAV	10	792	36	28,512	R	AC/AC		48	48	100	\$183,048	7,486	THICK AC OVERLAY(2.5 INCHES)
Barrow Avenue	Fairbanks	W. End	BARRAV	10	158	37	5,846	R	AC/AC		40	40	100	\$37,532	7,931	THICK AC OVERLAY(2.5 INCHES)
Beaver Avenue	Watson	End	BEAVAV	20	370	36	13,320	R	AC		47	47	100	\$85,515	7,622	THICK AC OVERLAY(2.5 INCHES)
Bigelow Avenue	Cochran	S. End	BIGEAV	10	2,340	37	86,580	R	AC/AC		41	41	100	\$555,844	7,862	THICK AC OVERLAY(2.5 INCHES)

** - Treatment from Project Selection

Scenarios - Sections Selected for Treatment

Interest: 3.00%

Inflation: 3.00%

Printed: 11/5/2020

Scenario: Budget Needs

Year: 2021

Street Name	Begin Location	End Location	Street ID	Section ID	Length	Width	Area	FC	Surface Type	Area ID	Treatment			Cost	Rating	Treatment
											Current PCI	PCI Before	PCI After			
Bodie Avenue	Hudspeth	Arcane	BODIAV	10	1,220	40	48,800	R	AC/AC		49	49	100	\$313,296	7,423	THICK AC OVERLAY(2.5 INCHES)
Booth Street	W/ Gage	End	BOOTST	10	360	33	11,880	R	AC/AC		40	40	100	\$76,270	7,909	THICK AC OVERLAY(2.5 INCHES)
Brademas Court	Sedgeworth Pl	End	BRADCT	10	697	33	23,001	R	AC		49	49	100	\$147,667	7,492	THICK AC OVERLAY(2.5 INCHES)
Bronze Place	Sapphire	End	BRONPL	10	195	32	6,240	R	AC/AC		46	45	100	\$40,061	7,659	THICK AC OVERLAY(2.5 INCHES)
Candice Court	Kilaine	End	CANCCT	10	320	34	10,880	R	AC/AC		44	43	100	\$69,850	7,774	THICK AC OVERLAY(2.5 INCHES)
Casmalia Court	Caldwell	End	CASMCT	10	450	37	16,650	R	AC/AC		49	49	100	\$106,893	7,441	THICK AC OVERLAY(2.5 INCHES)
Catlin Court	Catlin St.	S. End	CATLCT	10	310	33	10,230	R	AC/AC		49	49	100	\$65,677	7,467	THICK AC OVERLAY(2.5 INCHES)
Catlin St.	Catlin Cir.	Waltham	CATLST	20	272	37	10,064	R	AC/AC		42	41	100	\$64,611	7,837	THICK AC OVERLAY(2.5 INCHES)
Cavalier Avenue	Royal	S. End	CAVAAV	10	1,100	33	36,300	R	AC/AC		49	48	100	\$233,046	7,456	THICK AC OVERLAY(2.5 INCHES)
Chain Drive	Easy	N. End	CHAIDR	10	264	40	10,560	R	AC/AC		40	40	100	\$67,796	7,918	THICK AC OVERLAY(2.5 INCHES)
Cherry Avenue	Rosemary	Elizondo	CHEYAV	10	1,020	37	37,740	R	AC/AC		50	49	100	\$242,291	7,388	THICK AC OVERLAY(2.5 INCHES)
Chippewa Avenue	Shoshone	Maricopa	CHIPAV	10	1,195	37	44,215	R	AC/AC		47	46	100	\$283,861	7,617	THICK AC OVERLAY(2.5 INCHES)
Choctaw Avenue	Indian Hills	End	CHOCAV	10	553	29	16,037	R	AC/AC		50	49	100	\$102,958	7,407	THICK AC OVERLAY(2.5 INCHES)
Chesterton Street	Chesterton	End	CHTNST	20	117	32	3,744	R	AC/AC		46	46	100	\$24,037	7,597	THICK AC OVERLAY(2.5 INCHES)
Cinnabar Place	S/ Highpoint	S. End	CINNPL	10	795	29	23,055	R	AC		50	49	100	\$148,014	7,490	THICK AC OVERLAY(2.5 INCHES)
Cinnabar Place	N/ Highpoint	N. End	CINNPL	20	758	29	21,982	R	AC		49	48	100	\$141,125	7,556	THICK AC OVERLAY(2.5 INCHES)
Circle View Drive	Shannon	Stacy	CIVIDR	10	1,585	34	53,890	R	AC/AC		49	48	100	\$345,974	7,476	THICK AC OVERLAY(2.5 INCHES)
Clearfield Place	Mayfair	End	CLEAPL	10	390	36	14,040	R	AC/AC		48	48	100	\$90,137	7,513	THICK AC OVERLAY(2.5 INCHES)
Clevenger Place	Martha Morrison	End	CLEVPL	10	900	33	29,700	R	AC		47	47	100	\$190,674	7,611	THICK AC OVERLAY(2.5 INCHES)
Country Club Dr	Wood Ranch Pkwy	S/ Madero	COCLDR	20	3,620	64	231,680	R	AC/AC		45	45	100	\$1,487,386	7,669	THICK AC OVERLAY(2.5 INCHES)
Cobbler Hill Court	Highpoint	~151' S/O Highpoint	COHICT	10	151	29	4,379	R	AC		50	49	100	\$28,114	7,481	THICK AC OVERLAY(2.5 INCHES)
Comet Avenue	Rosette	~317' S/O Rosette	COMEAV	10	317	36	11,412	R	AC/AC		48	47	100	\$73,266	7,532	THICK AC OVERLAY(2.5 INCHES)
Copperfield Street	Sequoia	Lemon	COPPST	10	1,028	37	38,036	R	AC		41	40	100	\$244,192	7,927	THICK AC OVERLAY(2.5 INCHES)

** - Treatment from Project Selection

Scenarios - Sections Selected for Treatment

Interest: 3.00%

Inflation: 3.00%

Printed: 11/5/2020

Scenario: Budget Needs

Year: 2021

Street Name	Begin Location	End Location	Street ID	Section ID	Length	Width	Area	FC	Surface Type	Area ID	Treatment			Cost	Rating	Treatment
											Current PCI	PCI Before	PCI After			
Colette Court	Melody	End	COTTCT	10	339	33	11,187	R	AC/AC		50	49	100	\$71,821	7,402	THICK AC OVERLAY(2.5 INCHES)
Coulter Street	Lembert	End	COULST	10	350	33	11,550	R	AC/AC		40	40	100	\$74,151	7,901	THICK AC OVERLAY(2.5 INCHES)
Cragmont Court	Fernview	End	CRAGCT	10	415	29	12,035	R	AC/AC		50	49	100	\$77,265	7,407	THICK AC OVERLAY(2.5 INCHES)
Crosby Avenue	Fitzgerald	Royal	CROSAV	20	1,240	37	45,880	R	AC		43	43	100	\$294,550	7,820	THICK AC OVERLAY(2.5 INCHES)
Darmont Circle	Erringer	End	DARMCR	10	350	33	11,550	R	AC/AC		47	47	100	\$74,151	7,575	THICK AC OVERLAY(2.5 INCHES)
Duarte Circle	Elizondo	End	DUARCR	10	400	37	14,800	R	AC/AC		41	41	100	\$95,016	7,862	THICK AC OVERLAY(2.5 INCHES)
Elevar Court	Circle Knoll	End	ELEVCT	10	340	33	11,220	R	AC/AC		49	49	100	\$72,033	7,509	THICK AC OVERLAY(2.5 INCHES)
El Lado Drive	Sinaloa	El Monte	ELLADR	10	700	36	25,200	R	AC/AC		44	44	100	\$161,784	7,761	THICK AC OVERLAY(2.5 INCHES)
Elmore Street	Hilldale	Hilldale	ELMOST	10	1,320	36	47,520	R	AC/AC		42	41	100	\$305,079	7,837	THICK AC OVERLAY(2.5 INCHES)
Emmett Avenue	Fearing	Pittman	EMMEAV	10	1,030	33	33,990	R	AC/AC		50	49	100	\$218,216	7,355	THICK AC OVERLAY(2.5 INCHES)
Erringer Road	Alamo	Simi Town Center	ERRIRD	40	500	60	30,000	A	AC/AC		47	47	100	\$192,600	12,300	THICK AC OVERLAY(2.5 INCHES)
Eve Road	Tapo	W. End	EVERD	10	2,587	36	93,132	R	AC/AC		43	43	100	\$597,908	7,788	THICK AC OVERLAY(2.5 INCHES)
Fairbanks Avenue	Alamo	N. End	FAIBAV	10	1,162	25	29,050	R	AC/AC		40	40	100	\$186,501	7,891	THICK AC OVERLAY(2.5 INCHES)
Fitzgerald Road	Appleton	Sycamore	FITZRD	40	1,115	62	69,130	A	AC/AC		41	41	100	\$443,815	12,711	THICK AC OVERLAY(2.5 INCHES)
Fitzgerald Road	Hudspeth	First	FITZRD	91	2,885	62	178,870	A	AC/AC		40	40	100	\$1,148,346	12,772	THICK AC OVERLAY(2.5 INCHES)
Flower Glen Street	Enchanted	First	FLGLST	10	1,500	33	49,500	R	AC		41	41	100	\$317,790	7,894	THICK AC OVERLAY(2.5 INCHES)
Fourth Street	Catlin St.	Royal Ave.	FOURST	10	1,864	38	70,832	R	AC/AC		44	44	100	\$454,742	7,769	THICK AC OVERLAY(2.5 INCHES)
Fourth Street	Ashland Ave.	Pacific Ave.	FOURST	40	331	38	12,578	R	AC/AC		42	42	100	\$80,751	7,822	THICK AC OVERLAY(2.5 INCHES)
Friant Avenue	Elizondo Ave.	S End	FRIAAV	10	515	37	19,055	R	AC/AC		50	49	100	\$122,334	7,388	THICK AC OVERLAY(2.5 INCHES)
Fuller Avenue	Rosemary	Elizondo	FULLAV	10	840	37	31,080	R	AC/AC		46	46	100	\$199,534	7,597	THICK AC OVERLAY(2.5 INCHES)
Galena Avenue	Copley	Racine	GALEAV	30	885	37	32,745	R	AC		42	42	100	\$210,223	7,861	THICK AC OVERLAY(2.5 INCHES)
Gaviota Court	Marvel	E. End	GAVICT	10	450	29	13,050	R	AC/AC		43	43	100	\$83,781	7,785	THICK AC OVERLAY(2.5 INCHES)
Glencoe Court	Glencoe Ave.	W End	GLENCT	10	145	30	4,350	R	AC/AC		42	41	100	\$27,927	7,884	THICK AC OVERLAY(2.5 INCHES)

** - Treatment from Project Selection

Scenarios - Sections Selected for Treatment

Interest: 3.00%

Inflation: 3.00%

Printed: 11/5/2020

Scenario: Budget Needs

Year: 2021

Street Name	Begin Location	End Location	Street ID	Section ID	Length	Width	Area	FC	Surface Type	Area ID	Treatment			Cost	Rating	Treatment
											Current PCI	PCI Before	PCI After			
Greenleaf Avenue	Valencia	Citronella	GRELAV	10	600	33	19,800	R	AC/AC		48	47	100	\$127,116	7,534	THICK AC OVERLAY(2.5 INCHES)
Hammil Court	Cavalier	End	HAMMCT	10	350	33	11,550	R	AC/AC		40	40	100	\$74,151	7,901	THICK AC OVERLAY(2.5 INCHES)
Hansen Court	Crosby	End	HANSCT	10	422	36	15,192	R	AC/AC		44	44	100	\$97,533	7,716	THICK AC OVERLAY(2.5 INCHES)
Harold Avenue	Sawyer	Elizondo	HAROAV	10	1,120	37	41,440	R	AC/AC		48	47	100	\$266,045	7,532	THICK AC OVERLAY(2.5 INCHES)
Harper Street	Ettin	Tuttle	HARPST	10	1,067	37	39,479	R	AC/AC		43	43	100	\$253,456	7,785	THICK AC OVERLAY(2.5 INCHES)
Hawk Street	Justin Ave.	Gayle Pl.	HAWKST	20	484	33	15,972	R	AC/AC		48	47	100	\$102,541	7,532	THICK AC OVERLAY(2.5 INCHES)
Hewitt Place	Gibson	End	HEWIPL	10	250	30	7,500	R	AC/AC		45	45	100	\$48,150	7,693	THICK AC OVERLAY(2.5 INCHES)
Hillview Lane	Hillview Cir.	N. End	HILVLN	10	350	36	12,600	R	AC/AC		47	47	100	\$80,892	7,636	THICK AC OVERLAY(2.5 INCHES)
Honey Drive	Melody	Township	HONEDR	10	238	37	8,806	R	AC/AC		46	45	100	\$56,535	7,664	THICK AC OVERLAY(2.5 INCHES)
Hudspeth Ave.	Sutter Ave.	Kearny Ave.	HUDPAV	10	270	60	16,200	R	AC/AC		49	49	100	\$104,004	7,399	THICK AC OVERLAY(2.5 INCHES)
Hudspeth Ave.	Kearny Ave.	Dakin Ave.	HUDPAV	20	472	60	28,320	R	AC/AC		43	43	100	\$181,815	7,767	THICK AC OVERLAY(2.5 INCHES)
Hudspeth Ave.	Dakin Ave.	Arcane St.	HUDPAV	30	568	60	34,080	R	AC/AC		43	43	100	\$218,794	7,767	THICK AC OVERLAY(2.5 INCHES)
Hudspeth Ave.	Edmund St.	Sunnydale Ave.	HUDPAV	70	1,288	37	47,656	R	AC		46	45	100	\$305,952	7,705	THICK AC OVERLAY(2.5 INCHES)
Invar Court	Crosby	End	INVACT	10	422	36	15,192	R	AC/AC		41	41	100	\$97,533	7,862	THICK AC OVERLAY(2.5 INCHES)
Ivory Avenue	Emerald	Ave. Simi	IVORAV	10	1,044	37	38,628	R	AC/AC		47	46	100	\$247,992	7,597	THICK AC OVERLAY(2.5 INCHES)
Jadestone Avenue	Emerald	N. End	JASTAV	10	802	37	29,674	R	AC/AC		47	46	100	\$190,508	7,606	THICK AC OVERLAY(2.5 INCHES)
Justin Avenue	Cochran S	Larch	JUSNAV	10	1,230	37	45,510	R	AC/AC		48	48	100	\$292,175	7,480	THICK AC OVERLAY(2.5 INCHES)
Justin Avenue	Cochran N	E. Marilyn	JUSTAV	10	930	37	34,410	R	AC/AC		50	49	100	\$220,913	7,388	THICK AC OVERLAY(2.5 INCHES)
Kilaine Drive	Lemon	Lemon	KILADR	10	1,509	33	49,797	R	AC/AC		48	47	100	\$319,697	7,540	THICK AC OVERLAY(2.5 INCHES)
Kimball Court	Parker	E. End	KIMBCT	10	285	29	8,265	R	AC/AC		48	47	100	\$53,062	7,532	THICK AC OVERLAY(2.5 INCHES)
Kingman Avenue	Honeyman	Sandiman	KIMNAV	10	680	33	22,440	R	AC/AC		46	45	100	\$144,065	7,689	THICK AC OVERLAY(2.5 INCHES)
Kodiak Circle	Yukon	N. End	KODICR	10	422	25	10,550	R	AC/AC		40	40	100	\$67,731	7,931	THICK AC OVERLAY(2.5 INCHES)
Lampighter Street	Forest	Corto	LAMPST	10	725	36	26,100	R	AC		44	43	100	\$167,562	7,798	THICK AC OVERLAY(2.5 INCHES)

** - Treatment from Project Selection

Scenarios - Sections Selected for Treatment

Interest: 3.00%

Inflation: 3.00%

Printed: 11/5/2020

Scenario: Budget Needs

Year: 2021

Street Name	Begin Location	End Location	Street ID	Section ID	Length	Width	Area	FC	Surface Type	Area ID	Treatment			Cost	Rating	Treatment
											Current PCI	PCI Before	PCI After			
Lake Park Drive North	Wood Ranch Parkway	Galloping Hill Ln	LAPADR	10	3,840	37	142,080	R	AC		44	44	100	\$912,154	7,772	THICK AC OVERLAY(2.5 INCHES)
Lemon Drive	Alamo	Avenida Simi	LEMODR	20	1,265	30	37,950	R	AC/AC		50	49	100	\$243,639	7,389	THICK AC OVERLAY(2.5 INCHES)
Lemon Drive	Avenida Simi	Township	LEMODR	30	1,300	38	49,400	R	AC/AC		47	46	100	\$317,148	7,597	THICK AC OVERLAY(2.5 INCHES)
Loretta Circle	Marie	N. End	LORECR	10	390	33	12,870	R	AC/AC		50	49	100	\$82,626	7,388	THICK AC OVERLAY(2.5 INCHES)
Los Angeles Avenue	Kuehner	Christine	LOSAAV	10	2,220	84	186,480	A	AC/AC		40	40	100	\$1,197,202	12,792	THICK AC OVERLAY(2.5 INCHES)
Los Angeles Avenue	Stow	Emory	LOSAAV	50	1,285	84	107,940	A	AC/AC		46	46	100	\$692,975	12,379	THICK AC OVERLAY(2.5 INCHES)
Lucy Circle	Talbert	End	LUCYCR	10	211	32	6,752	R	AC/AC		41	41	100	\$43,348	7,862	THICK AC OVERLAY(2.5 INCHES)
Lukens Street	Crosby	End	LUKEST	10	422	36	15,192	R	AC/AC		50	49	100	\$97,533	7,388	THICK AC OVERLAY(2.5 INCHES)
Lundy Drive	EIMonte	Mark	LUNDDR	10	1,475	40	59,000	R	AC/AC		48	48	100	\$378,780	7,523	THICK AC OVERLAY(2.5 INCHES)
Lyons Court	Bryson	W. End	LYONCT	10	240	33	7,920	R	AC/AC		43	43	100	\$50,847	7,785	THICK AC OVERLAY(2.5 INCHES)
Madrone Street	Brower Ave.	Larch St.	MADRST	10	935	33	30,855	R	AC/AC		41	41	100	\$198,090	7,895	THICK AC OVERLAY(2.5 INCHES)
Madrone Street	Larch St.	Angela St.	MADRST	20	1,105	33	36,465	R	AC/AC		46	46	100	\$234,106	7,650	THICK AC OVERLAY(2.5 INCHES)
Magnolia Street	Larch St.	Angela St.	MAGNST	20	835	36	30,060	R	AC/AC		40	40	100	\$192,986	7,932	THICK AC OVERLAY(2.5 INCHES)
Malo Court	Bryson	W. End	MALOCT	10	240	33	7,920	R	AC/AC		47	47	100	\$50,847	7,553	THICK AC OVERLAY(2.5 INCHES)
Malton Avenue	St.Clair	Nelda	MALTAV	20	1,540	37	56,980	R	AC		49	48	100	\$365,812	7,540	THICK AC OVERLAY(2.5 INCHES)
Martha Morrison Drive No.	Warrendale	Sycamore Ridge	MAMODR	12	309	36	11,124	R	AC		48	48	100	\$71,417	7,592	THICK AC OVERLAY(2.5 INCHES)
Martha Morrison Drive No.	Sycamore Ridge	Cantrice	MAMODR	20	1,345	36	48,420	R	AC		48	48	100	\$310,857	7,592	THICK AC OVERLAY(2.5 INCHES)
Margo Drive	W/Fourth	W. End	MARGDR	10	485	37	17,945	R	AC/AC		48	48	100	\$115,207	7,538	THICK AC OVERLAY(2.5 INCHES)
Margo Drive	E/Fourth	E. End	MARGDR	20	508	28	14,224	R	AC/AC		41	40	100	\$91,319	7,903	THICK AC OVERLAY(2.5 INCHES)
Mark Court	Balsamo	End	MARKCT	10	158	36	5,688	R	AC/AC		45	45	100	\$36,517	7,693	THICK AC OVERLAY(2.5 INCHES)
Mark Drive	Sinaloa	El Monte	MARKDR	20	708	37	26,196	R	AC/AC		49	49	100	\$168,179	7,453	THICK AC OVERLAY(2.5 INCHES)
Mayland Place	Muirfield	End	MAYLPL	10	234	30	7,020	R	AC/AC		48	48	100	\$45,069	7,507	THICK AC OVERLAY(2.5 INCHES)
McCoy Place	Madera	W. End	MCCYPL	10	574	37	21,238	R	AC		41	41	100	\$136,348	7,907	THICK AC OVERLAY(2.5 INCHES)

** - Treatment from Project Selection

Scenarios - Sections Selected for Treatment

Interest: 3.00%

Inflation: 3.00%

Printed: 11/5/2020

Scenario: Budget Needs

Year: 2021

Street Name	Begin Location	End Location	Street ID	Section ID	Length	Width	Area	FC	Surface Type	Area ID	Treatment			Cost	Rating	Treatment
											Current PCI	PCI Before	PCI After			
Melody Lane	Penny	Honey	MELOLN	10	1,231	33	40,623	R	AC/AC		46	45	100	\$260,800	7,663	THICK AC OVERLAY(2.5 INCHES)
Meralda Avenue	Cochran	Serena	MERAAV	10	475	33	15,675	R	AC/AC		42	41	100	\$100,634	7,864	THICK AC OVERLAY(2.5 INCHES)
Mindenvale Court	Hennessy	End	MINDCT	10	700	33	23,100	R	AC		49	49	100	\$148,302	7,506	THICK AC OVERLAY(2.5 INCHES)
Mohave Drive	Indian Hills	Maricopa	MOHADR	10	1,400	34	47,600	R	AC/AC		44	43	100	\$305,592	7,771	THICK AC OVERLAY(2.5 INCHES)
Moraga Court	Orangewood	N. End	MORACT	10	252	33	8,316	R	AC/AC		47	47	100	\$53,389	7,601	THICK AC OVERLAY(2.5 INCHES)
Moreland Road	Madera	W. End	MORERD	10	1,000	37	37,000	R	AC/AC		50	49	100	\$237,540	7,399	THICK AC OVERLAY(2.5 INCHES)
Muirfield Avenue	Erringer	S/ Arielle	MUIRAV	10	1,240	33	40,920	R	AC/AC		48	48	100	\$262,707	7,507	THICK AC OVERLAY(2.5 INCHES)
Nelda Street	Ave. Vista Del Monte	Malton	NELDST	10	995	37	36,815	R	AC/AC		49	48	100	\$236,353	7,452	THICK AC OVERLAY(2.5 INCHES)
Nelda Street	Malton	Alscot	NELDST	20	1,610	37	59,570	R	AC		49	48	100	\$382,440	7,548	THICK AC OVERLAY(2.5 INCHES)
Nome Circle	Anchorage	E. End	NOMECR	10	261	25	6,525	R	AC/AC		40	40	100	\$41,891	7,929	THICK AC OVERLAY(2.5 INCHES)
Northcrest Court	Greenleaf	E. End	NORTCT	10	510	33	16,830	R	AC/AC		41	40	100	\$108,049	7,901	THICK AC OVERLAY(2.5 INCHES)
Open Circle	Summit	End	OPENCR	10	42	30	1,260	R	AC/AC		46	46	100	\$8,090	7,630	THICK AC OVERLAY(2.5 INCHES)
Orange Court	Valencia	End	ORANCT	10	320	28	8,960	R	AC/AC		46	45	100	\$57,524	7,656	THICK AC OVERLAY(2.5 INCHES)
Orangewood Place	Cochran	N. End	ORWDPL	10	1,290	36	46,440	R	AC/AC		48	48	100	\$298,145	7,501	THICK AC OVERLAY(2.5 INCHES)
Parker Court	N. End	S. End	PARKCT	10	1,885	36	67,860	R	AC/AC		40	40	100	\$435,662	7,905	THICK AC OVERLAY(2.5 INCHES)
Patty Court	Melody	End	PATTCT	10	157	33	5,181	R	AC/AC		50	49	100	\$33,263	7,398	THICK AC OVERLAY(2.5 INCHES)
Pearl Circle	Sapphire	End	PEARCR	10	182	32	5,824	R	AC/AC		50	49	100	\$37,391	7,387	THICK AC OVERLAY(2.5 INCHES)
Peggy Court	Melody	End	PEGGCT	10	222	33	7,326	R	AC/AC		46	45	100	\$47,033	7,663	THICK AC OVERLAY(2.5 INCHES)
Pelburne Court	Clevenger	End	PELBCT	10	300	33	9,900	R	AC		45	45	100	\$63,558	7,727	THICK AC OVERLAY(2.5 INCHES)
Penngrove Street	Orangewood	Pinewood	PENGST	10	784	22	17,248	R	AC/AC		41	41	100	\$110,733	7,882	THICK AC OVERLAY(2.5 INCHES)
Phipps Avenue	Prather St.	E End	PHIPAV	10	879	36	31,644	R	AC/AC		41	41	100	\$203,155	7,868	THICK AC OVERLAY(2.5 INCHES)
Pinecrest Street	Elmdale	Justin	PINCST	10	1,100	37	40,700	R	AC/AC		46	46	100	\$261,294	7,614	THICK AC OVERLAY(2.5 INCHES)
Pittman Street	Stow	Yosemite	PITTST	10	1,214	37	44,918	R	AC/AC		49	49	100	\$288,374	7,427	THICK AC OVERLAY(2.5 INCHES)

** - Treatment from Project Selection

Scenarios - Sections Selected for Treatment

Interest: 3.00%

Inflation: 3.00%

Printed: 11/5/2020

Scenario: Budget Needs

Year: 2021

Street Name	Begin Location	End Location	Street ID	Section ID	Length	Width	Area	FC	Surface Type	Area ID	Treatment			Cost	Rating	Treatment
											Current PCI	PCI Before	PCI After			
Plato Court	Aristotle	End	PLATCT	10	350	33	11,550	R	AC/AC		41	41	100	\$74,151	7,892	THICK AC OVERLAY(2.5 INCHES)
Potter Avenue	Marter	Marter	POTTAV	10	975	29	28,275	R	AC/AC		41	41	100	\$181,526	7,862	THICK AC OVERLAY(2.5 INCHES)
Prather Street	Phipps	Phipps	PRATST	10	898	36	32,328	R	AC/AC		50	49	100	\$207,546	7,401	THICK AC OVERLAY(2.5 INCHES)
Rambling Road	Nonchalant	Nonchalant	RAMBRD	30	3,255	37	120,435	R	AC/AC		42	41	100	\$773,193	7,853	THICK AC OVERLAY(2.5 INCHES)
Redman Court	Honeyman	N. End	REDMCT	10	189	29	5,481	R	AC/AC		50	49	100	\$35,189	7,431	THICK AC OVERLAY(2.5 INCHES)
Ring Circle	Ivory	E. End	RINGCR	10	196	32	6,272	R	AC/AC		46	46	100	\$40,267	7,604	THICK AC OVERLAY(2.5 INCHES)
Riverbirch Drive	Snowcreek	Winterberry	RIVEDR	10	1,200	33	39,600	R	AC		45	44	100	\$254,232	7,748	THICK AC OVERLAY(2.5 INCHES)
Ridge View Court	Chandler	End	RIVICT	10	500	33	16,500	R	AC		41	41	100	\$105,930	7,905	THICK AC OVERLAY(2.5 INCHES)
Rockdale Avenue	Nelda	N. End	ROCDAV	10	1,300	33	42,900	R	AC/AC		48	47	100	\$275,418	7,522	THICK AC OVERLAY(2.5 INCHES)
Sawyer Avenue	Royal	Elizondo	SAWYAV	10	1,215	37	44,955	R	AC/AC		48	47	100	\$288,612	7,531	THICK AC OVERLAY(2.5 INCHES)
Semple Street	Barnes	Glenview	SEMPST	10	650	36	23,400	R	AC/AC		49	48	100	\$150,228	7,505	THICK AC OVERLAY(2.5 INCHES)
Seneca Place	Tatu	S. End	SENEPL	10	2,950	36	106,200	R	AC		40	40	100	\$681,804	7,921	THICK AC OVERLAY(2.5 INCHES)
Sheridan Court	Parker	End	SHERCT	10	385	29	11,165	R	AC/AC		48	47	100	\$71,680	7,531	THICK AC OVERLAY(2.5 INCHES)
Sierra Madre Court	Santa Ynez	W. End	SIMACT	10	410	33	13,530	R	AC		47	46	100	\$86,863	7,663	THICK AC OVERLAY(2.5 INCHES)
Sinaloa Road	Road narrows (Archbriar)	Royal	SINARD	30	1,530	39	59,670	R	AC/AC		44	44	100	\$383,082	7,722	THICK AC OVERLAY(2.5 INCHES)
Snowcreek Street	Crosscreek	Deer Creek	SNOWST	10	944	36	33,984	R	AC		41	41	100	\$218,178	7,883	THICK AC OVERLAY(2.5 INCHES)
Stanton Court	Greenleaf	E. End	STATCT	10	510	23	11,730	R	AC/AC		44	43	100	\$75,307	7,765	THICK AC OVERLAY(2.5 INCHES)
Stearns Street	Birchcroft	Leeds	STEAST	40	500	45	22,500	A	AC/AC		46	45	100	\$144,450	12,430	THICK AC OVERLAY(2.5 INCHES)
Stoneman Street	Gage Ave.	Woodglen St.	STMNST	10	842	37	31,154	R	AC/AC		43	43	100	\$200,009	7,773	THICK AC OVERLAY(2.5 INCHES)
Stoke Court	Rockdale	N. End	STOKCT	10	560	29	16,240	R	AC/AC		49	48	100	\$104,261	7,451	THICK AC OVERLAY(2.5 INCHES)
Suede Avenue	L.A.	Nelda	SUEDAV	10	581	37	21,497	R	AC/AC		48	47	100	\$138,011	7,522	THICK AC OVERLAY(2.5 INCHES)
Sutter Avenue	First	Pride	SUTTAV	30	1,150	40	46,000	R	AC/AC		44	44	100	\$295,320	7,748	THICK AC OVERLAY(2.5 INCHES)
Sycamore Drive	Royal	Fitzgerald	SYCADR	92	1,315	62	81,530	A	AC/AC		46	45	100	\$523,423	12,425	THICK AC OVERLAY(2.5 INCHES)

** - Treatment from Project Selection

Scenarios - Sections Selected for Treatment

Interest: 3.00%

Inflation: 3.00%

Printed: 11/5/2020

Scenario: Budget Needs

Year: 2021

Street Name	Begin Location	End Location	Street ID	Section ID	Length	Width	Area	FC	Surface Type	Area ID	Treatment			Cost	Rating	Treatment
											Current PCI	PCI Before	PCI After			
Tejon Court	Maricopa	End	TEJOCT	10	164	33	5,412	R	AC/AC		43	42	100	\$34,746	7,820	THICK AC OVERLAY(2.5 INCHES)
Tempe Court	Sunglow	End	TEMPCT	10	300	34	10,200	R	AC/AC		49	49	100	\$65,484	7,463	THICK AC OVERLAY(2.5 INCHES)
Topaz Avenue	Emerald Ave.	Sapphire Ave.	TOPAAV	10	875	36	31,500	R	AC/AC		47	46	100	\$202,230	7,596	THICK AC OVERLAY(2.5 INCHES)
Township Avenue	Sequoia	Evelyn	TOWNAV	60	1,360	36	48,960	C	AC/AC		48	48	100	\$314,324	8,702	THICK AC OVERLAY(2.5 INCHES)
Treadwell Avenue	Sycamore	Sycamore	TREAAV	10	1,300	33	42,900	R	AC/AC		40	40	100	\$275,418	7,901	THICK AC OVERLAY(2.5 INCHES)
Trenley Court	Copperfield	N. End	TRENCT	10	353	29	10,237	R	AC/AC		41	40	100	\$65,722	7,920	THICK AC OVERLAY(2.5 INCHES)
Tree Hollow Court	Circle Knoll	End	TRHOCT	10	510	33	16,830	R	AC		45	45	100	\$108,049	7,740	THICK AC OVERLAY(2.5 INCHES)
Trinway Avenue	Waldo	Lindale	TRINAV	10	1,373	36	49,428	R	AC/AC		46	45	100	\$317,328	7,642	THICK AC OVERLAY(2.5 INCHES)
Tuscon Street	Sunglow	Yarnell	TUSCST	10	320	34	10,880	R	AC/AC		41	40	100	\$69,850	7,906	THICK AC OVERLAY(2.5 INCHES)
Valencia Street	Alamo	Citronella	VALEST	10	1,370	33	45,210	R	AC/AC		44	43	100	\$290,249	7,765	THICK AC OVERLAY(2.5 INCHES)
Verda Court	Hawk	N. End	VERDCT	10	419	36	15,084	R	AC/AC		47	46	100	\$96,840	7,574	THICK AC OVERLAY(2.5 INCHES)
Victoria Street	Bridget	Sycamore	VICTST	10	1,190	37	44,030	R	AC/AC		43	43	100	\$282,673	7,754	THICK AC OVERLAY(2.5 INCHES)
Weaver Street	Ettin	Tuttle	WEAVST	10	1,092	37	40,404	R	AC/AC		42	42	100	\$259,394	7,834	THICK AC OVERLAY(2.5 INCHES)
Wheatfield Circle	Copperfield	Lemon	WHEACR	10	1,693	37	62,641	R	AC/AC		45	44	100	\$402,156	7,743	THICK AC OVERLAY(2.5 INCHES)
Whitcomb Avenue	Royal	Elizondo	WHICAV	10	1,290	37	47,730	R	AC		48	48	100	\$306,427	7,565	THICK AC OVERLAY(2.5 INCHES)
Wilmot Street	Hilldale	Brentwood	WILMST	10	1,214	36	43,704	R	AC/AC		46	46	100	\$280,580	7,618	THICK AC OVERLAY(2.5 INCHES)
Windswept Place	Sycamore Ridge	E. End	WINDPL	10	475	33	15,675	R	AC		49	49	100	\$100,634	7,489	THICK AC OVERLAY(2.5 INCHES)
Winifred Street	Cochran	Valley Fair	WINIST	10	2,323	40	92,920	R	AC/AC		49	49	100	\$596,547	7,479	THICK AC OVERLAY(2.5 INCHES)
Wisteria Street	Brower	Cochran	WISTST	10	2,220	40	88,800	R	AC/AC		46	46	100	\$570,096	7,649	THICK AC OVERLAY(2.5 INCHES)
Wrangler Road	Rambling	Meander	WRANRD	10	1,382	36	49,752	R	AC/AC		43	42	100	\$319,408	7,808	THICK AC OVERLAY(2.5 INCHES)
Yarnell Avenue	Yuma	Tucson	YARNAV	10	700	34	23,800	R	AC/AC		41	40	100	\$152,796	7,906	THICK AC OVERLAY(2.5 INCHES)
Yukon Avenue	Tapo St.	Kodiak Cir.	YUKOAV	10	270	37	9,990	R	AC/AC		40	40	100	\$64,136	7,931	THICK AC OVERLAY(2.5 INCHES)
Yukon Avenue	Kodiak Cir.	Fairbanks Ave.	YUKOAV	20	812	37	30,044	R	AC/AC		40	40	100	\$192,883	7,931	THICK AC OVERLAY(2.5 INCHES)

** - Treatment from Project Selection

Scenarios - Sections Selected for Treatment

Interest: 3.00%

Inflation: 3.00%

Printed: 11/5/2020

Scenario: Budget Needs

										Treatment Total		\$38,689,913			
Arcane Street	First	Parkhurst	ARCAST	10	1,438	37	53,206	C	AC/AC	61	61	100	\$140,996	17,807	THIN AC OVERLAY(1.5 INCHES)
Bennett St	First	Sinaloa	BENNST	10	2,281	37	84,397	R	AC/AC	63	63	100	\$223,653	14,095	THIN AC OVERLAY(1.5 INCHES)
Circle Knoll Drive	Wood Ranch Pkwy	Grass Valley	CIKNDR	10	1,600	36	57,600	R	AC	62	62	100	\$152,640	15,163	THIN AC OVERLAY(1.5 INCHES)
E Cochran Street	Galena	Sycamore	COCHST	93N	2,465	29	71,485	A	AC/AC	69	69	100	\$189,436	20,925	THIN AC OVERLAY(1.5 INCHES)
W Cochran Street	Madera	End	COCHST	99	2,780	56	155,680	R	AC/AC	64	64	100	\$412,552	14,430	THIN AC OVERLAY(1.5 INCHES)
Gibson Avenue	Fitzgerald Rd.	Edmund St.	GIBSAV	40	220	37	8,140	R	AC/AC	61	61	100	\$21,571	16,097	THIN AC OVERLAY(1.5 INCHES)
Heritage Oak Court	TapoCyn	W. End	HEOACT	10	930	37	34,410	R	AC	66	66	100	\$91,187	14,052	THIN AC OVERLAY(1.5 INCHES)
Highland Road	Sinaloa	Oldstone	HIGLRD	10	1,255	36	45,180	R	AC/AC	60	60	100	\$119,727	15,158	THIN AC OVERLAY(1.5 INCHES)
Katherine Rd	Kuehner	Katherine Rd. S	KATHRD	20	2,500	40	100,000	R	AC/AC	60	60	100	\$265,000	15,403	THIN AC OVERLAY(1.5 INCHES)
Los Angeles Avenue	Erringer	First	LOSAAV	96	5,290	75	396,750	A	AC/AC	60	60	100	\$1,051,388	25,827	THIN AC OVERLAY(1.5 INCHES)
Los Angeles Avenue	First	Sinaloa	LOSAAV	97	2,645	75	198,375	A	AC/AC	62	62	100	\$525,694	24,892	THIN AC OVERLAY(1.5 INCHES)
Madera Road	Royal	Macaw	MADERD	90	1,775	75	133,125	A	AC/AC	62	62	100	\$352,782	25,391	THIN AC OVERLAY(1.5 INCHES)
Royal Avenue	Erringer	Pride	ROYAAV	91	4,200	62	260,400	A	AC/AC	66	66	100	\$690,060	22,397	THIN AC OVERLAY(1.5 INCHES)
Royal Avenue	Pride	First	ROYAAV	92	1,190	62	73,780	A	AC/AC	67	67	100	\$195,517	21,753	THIN AC OVERLAY(1.5 INCHES)
Sequoia Avenue	Cochran	Los Angeles	SEQUAV	50	2,675	62	165,850	A	AC/AC	68	67	100	\$439,503	21,664	THIN AC OVERLAY(1.5 INCHES)
Sequoia Avenue	Los Angeles	Barnes	SEQUAV	60	1,490	85	126,650	A	AC/AC	63	62	100	\$335,623	24,561	THIN AC OVERLAY(1.5 INCHES)
Sycamore Drive	Avenida Simi	Alamo	SYCADR	20	1,265	62	78,430	A	AC/AC	70	69	100	\$207,840	20,165	THIN AC OVERLAY(1.5 INCHES)
Sycamore Drive	Alamo	118 W Freeway Entrance	SYCADR	30	1,075	70	75,250	A	AC/AC	65	64	100	\$199,413	23,432	THIN AC OVERLAY(1.5 INCHES)
Tapo Canyon Road	Russ	Avenida Simi	TACARD	60	480	84	40,320	A	AC/AC	61	60	100	\$106,848	25,469	THIN AC OVERLAY(1.5 INCHES)
Tapo Canyon Road	Avenida Simi	Alamo	TACARD	70	1,265	80	101,200	A	AC/AC	66	65	100	\$268,180	22,858	THIN AC OVERLAY(1.5 INCHES)
Talbert Avenue	Watson	Round-a-bout	TALBAV	30	2,260	37	83,620	R	AC	68	67	100	\$221,593	13,859	THIN AC OVERLAY(1.5 INCHES)
Tapo Street	Alamo	Barnard	TAPOST	40	1,380	62	85,560	A	AC/AC	69	68	100	\$226,734	21,538	THIN AC OVERLAY(1.5 INCHES)
Tapo Street	Barnard	Cochran	TAPOST	50	1,280	56	71,680	A	AC/AC	65	64	100	\$189,952	23,861	THIN AC OVERLAY(1.5 INCHES)
Tapo Street	Shopping	Guardian	TAPOST	90	945	36	34,020	A	AC/AC	65	64	100	\$90,153	23,414	THIN AC OVERLAY(1.5 INCHES)
Township Avenue	Tapo Canyon	Felix	TOWNAV	20	1,250	30	37,500	C	AC/AC	65	64	100	\$99,375	16,479	THIN AC OVERLAY(1.5 INCHES)

** - Treatment from Project Selection

Scenarios - Sections Selected for Treatment

Interest: 3.00%

Inflation: 3.00%

Printed: 11/5/2020

Scenario: Budget Needs

Year: 2021

Street Name	Begin Location	End Location	Street ID	Section ID	Length	Width	Area	FC	Surface Type	Area ID	Treatment			Cost	Rating	Treatment	
											Current PCI	PCI Before	PCI After				
Valley Gate Road	Sinaloa	260, southside	VAGARD	30	865	20	17,300	R	AC		60	60	100	\$45,845	16,018	THIN AC OVERLAY(1.5 INCHES)	
Valencia Court	Citronella	S. End	VALECT	10	340	39	13,260	R	AC/AC		66	66	100	\$35,139	12,936	THIN AC OVERLAY(1.5 INCHES)	
Venice Street	Royal	Vorale	VENIST	10	1,150	36	41,400	R	AC/AC		65	65	100	\$109,710	14,298	THIN AC OVERLAY(1.5 INCHES)	
Walnut Street	Tapo	Rachael	WALNST	30	1,100	40	44,000	R	AC		63	62	100	\$116,600	15,392	THIN AC OVERLAY(1.5 INCHES)	
N Wood Ranch Parkway	Country Club	Lake Park (North)	WORAPK	20	1,560	60	93,600	A	AC/AC		66	66	100	\$248,040	22,440	THIN AC OVERLAY(1.5 INCHES)	
Treatment Total												\$7,372,751					
Year 2021 Area Total								20,085,422	Year 2021 Total				\$58,294,829				

Year: 2022

Street Name	Begin Location	End Location	Street ID	Section ID	Length	Width	Area	FC	Surface Type	Area ID	Treatment			Cost	Rating	Treatment
											Current PCI	PCI Before	PCI After			
Alta Street	Stearns	Titania	ALTAST	20	285	33	9,405	R	AC		71	69	79	\$5,382	28,566	SLURRY SEAL (TYPE II) W/ BASE REPAIRS
Arcane Street	Parkhurst	Hudspeth	ARCAST	20	1,368	37	50,616	C	AC/AC		70	68	77	\$28,964	25,576	SLURRY SEAL (TYPE II) W/ BASE REPAIRS
Austin Avenue	Walnut	Hempstead	AUSTAV	30	1,400	33	46,200	R	AC/AC		70	68	78	\$26,437	26,428	SLURRY SEAL (TYPE II) W/ BASE REPAIRS
Blue Sky Circle	Circle Knoll	Circle Knoll	BLSKCR	10	215	33	7,095	R	AC		71	69	78	\$4,060	27,472	SLURRY SEAL (TYPE II) W/ BASE REPAIRS
Callahan Avenue	Agnew St.	Cochran St.	CALLAV	50	214	40	8,560	R	AC/AC		71	69	78	\$4,899	29,334	SLURRY SEAL (TYPE II) W/ BASE REPAIRS
Flowerdale Street	Jimilyn Street	N. End (Cul-de-sac)	FLOWST	20	106	32	3,392	R	AC/AC		70	68	78	\$1,941	25,902	SLURRY SEAL (TYPE II) W/ BASE REPAIRS
Fourth Street	Pacific Ave.	California Ave.	FOURST	50	331	38	12,578	R	AC/AC		71	69	78	\$7,198	20,259	SLURRY SEAL (TYPE II) W/ BASE REPAIRS
Fresh Meadows Road	Country Club	Innwood	FRMERD	10	1,820	36	65,520	R	AC		70	68	78	\$37,492	22,413	SLURRY SEAL (TYPE II) W/ BASE REPAIRS
Gage Avenue	Alamo	N. End	GAGEAV	10	1,300	37	48,100	R	AC/AC		70	69	78	\$27,524	29,551	SLURRY SEAL (TYPE II) W/ BASE REPAIRS
Galveston Avenue	Kadota	Walnut	GALVAV	20	1,290	30	38,700	R	AC/AC		71	69	79	\$22,145	27,086	SLURRY SEAL (TYPE II) W/ BASE REPAIRS
Hannah Circle	Aurelia	N. End	HANNCR	10	264	31	8,184	R	AC/AC		70	69	78	\$4,684	29,605	SLURRY SEAL (TYPE II) W/ BASE REPAIRS
Larchmont Street	Martha Morrison	End	LAMTST	10	819	37	30,303	R	AC		71	69	78	\$17,341	22,492	SLURRY SEAL (TYPE II) W/ BASE REPAIRS
Lamp Post Circle	Long Branch	E. End	LAPOCR	10	684	34	23,256	R	AC/AC		71	69	78	\$13,308	29,763	SLURRY SEAL (TYPE II) W/ BASE REPAIRS
Leeds Street	Ralston	Stearns	LEEDST	10	2,640	32	84,480	R	AC/AC		70	68	78	\$48,342	27,894	SLURRY SEAL (TYPE II) W/ BASE REPAIRS

** - Treatment from Project Selection

Scenarios - Sections Selected for Treatment

Interest: 3.00%

Inflation: 3.00%

Printed: 11/5/2020

Scenario: Budget Needs

Year: 2022

Street Name	Begin Location	End Location	Street ID	Section ID	Length	Width	Area	FC	Surface Type	Area ID	Treatment			Cost	Rating	Treatment
											Current PCI	PCI Before	PCI After			
Reservoir Drive	Sojka	Alamo	RESEDR	10	1,260	37	46,620	R	AC/AC		71	69	78	\$26,677	21,680	SLURRY SEAL (TYPE II) W/ BASE REPAIRS
Rudolph Drive	Crosby	Granby	RUDODR	20	2,300	33	75,900	R	AC		71	69	79	\$43,432	26,869	SLURRY SEAL (TYPE II) W/ BASE REPAIRS
Second Street	Ventura Ave.	Ashland Ave.	SECOST	20	331	40	13,240	R	AC/AC		70	68	77	\$7,577	27,770	SLURRY SEAL (TYPE II) W/ BASE REPAIRS
Third Street	Ventura Ave.	Ashland Ave.	THIRST	20	331	38	12,578	R	AC/AC		71	69	78	\$7,198	28,468	SLURRY SEAL (TYPE II) W/ BASE REPAIRS
Third Street	Ashland Ave.	Pacific Ave.	THIRST	30	331	38	12,578	R	AC/AC		71	69	78	\$7,198	28,468	SLURRY SEAL (TYPE II) W/ BASE REPAIRS
Treatment Total												\$341,799				
Erringer Road	Hamilton	Fitzgerald	ERRIRD	94	275	50	13,750	A	AC/AC		70	69	78	\$7,869	48,073	SLURRY SEAL (TYPE II)
First Street	Ventura	Royal	FIRSST	60	1,170	80	93,600	A	AC/AC		70	68	78	\$53,560	42,935	SLURRY SEAL (TYPE II)
Sequoia Avenue	Copperfield	Cochran	SEQUAV	40	1,375	62	85,250	A	AC/AC		71	69	78	\$48,782	47,984	SLURRY SEAL (TYPE II)
Treatment Total												\$110,211				
Aqueduct Ct	Sinaloa	End	AQUECT	10	412	33	13,596	R	AC		27	23	100	\$124,479	5,390	RECONSTRUCT STRUCTURE (AC)
Denham Court	Marvel	E. End	DENHCT	10	300	29	8,700	R	AC/AC		26	22	100	\$79,654	5,390	RECONSTRUCT STRUCTURE (AC)
Elizondo St.	Erringer	Haven	ELIZST	10	1,660	37	61,420	R	AC/AC		26	23	100	\$562,335	5,390	RECONSTRUCT STRUCTURE (AC)
Erringer Road	Arcane	Moore	ERRIRD	92	595	50	29,750	A	AC/AC		26	21	100	\$306,425	7,262	RECONSTRUCT STRUCTURE (AC)
Grinnel Court	Humboldt	N. End	GRINCT	10	665	32	21,280	R	AC		28	24	100	\$194,831	5,390	RECONSTRUCT STRUCTURE (AC)
Park Meadow Court	Chandler	End	PKMWCT	10	320	33	10,560	R	AC		28	24	100	\$96,683	5,390	RECONSTRUCT STRUCTURE (AC)
Santa Susana Pass Road	City Limits	Rocky Peak	SASPRD	10	660	45	29,700	C	AC		30	24	100	\$271,920	6,405	RECONSTRUCT STRUCTURE (AC)
Santa Susana Pass Road	Rocky Peak	Lilac	SASPRD	20	1,070	34	36,380	C	AC		30	24	100	\$333,080	6,405	RECONSTRUCT STRUCTURE (AC)
Treatment Total												\$1,969,407				
Allegro Court	CircleKnoll	End	ALLECT	10	260	33	8,580	R	AC		50	48	100	\$56,737	7,335	THICK AC OVERLAY(2.5 INCHES)
Almaden Court	Penngrove	End	ALMACT	10	352	29	10,208	R	AC/AC		51	49	100	\$67,502	7,201	THICK AC OVERLAY(2.5 INCHES)
Appleton Road	Fitzgerald	Royal	APPLRD	10	1,255	37	46,435	R	AC/AC		50	48	100	\$307,057	7,287	THICK AC OVERLAY(2.5 INCHES)
Appleton Road	Royal	Galindo	APPLRD	20	205	37	7,585	R	AC/AC		51	49	100	\$50,157	7,214	THICK AC OVERLAY(2.5 INCHES)
Avenida Simi	Springfield	Tapo Canyon	AVENSI	20	1,000	37	37,000	R	AC/AC		52	49	100	\$244,667	7,172	THICK AC OVERLAY(2.5 INCHES)

** - Treatment from Project Selection

Scenarios - Sections Selected for Treatment

Interest: 3.00%

Inflation: 3.00%

Printed: 11/5/2020

Scenario: Budget Needs

Year: 2022

Street Name	Begin Location	End Location	Street ID	Section ID	Length	Width	Area	FC	Surface Type	Area ID	Treatment			Cost	Rating	Treatment
											Current PCI	PCI Before	PCI After			
Belburn Place	Chesterton	N. End	BELUPL	10	484	29	14,036	R	AC/AC		51	49	100	\$92,815	7,212	THICK AC OVERLAY(2.5 INCHES)
Briarpatch Drive	Corto St.	End	BRIADR	10	1,642	37	60,754	R	AC		52	49	100	\$401,742	7,272	THICK AC OVERLAY(2.5 INCHES)
Circle Knoll Drive	Winncastle	Elevar Ct	CIKNDR	30	2,215	36	79,740	R	AC		51	48	100	\$527,289	7,405	THICK AC OVERLAY(2.5 INCHES)
Citronella Street	Valencia Ct.	Greeneleaf Ct.	CITRST	10	527	29	15,283	R	AC/AC		51	48	100	\$101,061	7,235	THICK AC OVERLAY(2.5 INCHES)
E Cochran Street	First	Madera	COCHST	98	5,015	64	320,960	A	AC/AC		52	49	100	\$2,122,381	11,768	THICK AC OVERLAY(2.5 INCHES)
Concord Court	Muirfield	End	CONCCT	10	261	33	8,613	R	AC/AC		50	48	100	\$56,955	7,280	THICK AC OVERLAY(2.5 INCHES)
Cochise Street	Indian Hills	End	COSEST	10	580	29	16,820	R	AC/AC		51	48	100	\$111,224	7,252	THICK AC OVERLAY(2.5 INCHES)
Currier Avenue	Harrington	Appleton	CURIAV	10	2,170	31	107,011	R	AC/AC		51	48	100	\$707,621	7,222	THICK AC OVERLAY(2.5 INCHES)
Daffodil Court	AltaMira	End	DAFFCT	10	165	33	5,445	R	AC		52	49	100	\$36,006	7,278	THICK AC OVERLAY(2.5 INCHES)
Drake Drive	El Monte	Mark	DRAKDR	10	970	40	38,800	R	AC/AC		51	49	100	\$256,569	7,223	THICK AC OVERLAY(2.5 INCHES)
Ettin Avenue	Bennett	Anson	ETTIAV	10	940	37	34,780	R	AC/AC		51	49	100	\$229,987	7,177	THICK AC OVERLAY(2.5 INCHES)
Ettin Avenue	Anson	Hillview	ETTIAV	20	250	37	9,250	R	AC/AC		51	49	100	\$61,167	7,195	THICK AC OVERLAY(2.5 INCHES)
Fallon Circle	Hollister	Hollister	FALLCR	10	1,530	33	50,490	R	AC/AC		52	49	100	\$333,871	7,214	THICK AC OVERLAY(2.5 INCHES)
First Street	Enchanted	900' S/O Enchanted	FIRSST	30A	900	90	81,000	A	AC/AC		51	47	100	\$535,621	11,940	THICK AC OVERLAY(2.5 INCHES)
France Avenue	Erringer Rd.	407' N/O Erringer Rd.	FRANAV	10	407	33	13,431	R	AC/AC		51	49	100	\$88,814	7,203	THICK AC OVERLAY(2.5 INCHES)
Goldfield Place	Wheatfield Cir.	Wheatfield Cir.	GOLFPL	10	746	33	24,618	R	AC/AC		52	49	100	\$162,789	7,213	THICK AC OVERLAY(2.5 INCHES)
Grayson Court	Cavalier	End	GRAYCT	10	350	33	11,550	R	AC/AC		51	49	100	\$76,376	7,177	THICK AC OVERLAY(2.5 INCHES)
Guardian Street	TapoCyn	Tapo	GUARST	10	2,600	36	93,600	R	AC		52	49	100	\$618,940	7,260	THICK AC OVERLAY(2.5 INCHES)
Hawk Street	Marilyn St.	Justin Ave.	HAWKST	10	1,151	33	37,983	R	AC/AC		51	48	100	\$251,167	7,229	THICK AC OVERLAY(2.5 INCHES)
Hazelnut Court	Cinnabar Place	~408' S/O Cinnabar Place	HAZNCT	10	408	29	11,832	R	AC		51	48	100	\$78,241	7,357	THICK AC OVERLAY(2.5 INCHES)
Indian Hills Drive	Alamo	Yosemite	INHIDR	10	3,738	37	138,306	R	AC/AC		51	48	100	\$914,563	7,251	THICK AC OVERLAY(2.5 INCHES)
Inman Circle	Hamilton	S. End	INMACR	10	175	37	6,475	R	AC/AC		51	49	100	\$42,817	7,186	THICK AC OVERLAY(2.5 INCHES)
Jay Avenue	Cochran	Alden	JAYAV	10	220	37	8,140	R	AC/AC		51	48	100	\$53,827	7,229	THICK AC OVERLAY(2.5 INCHES)

** - Treatment from Project Selection

Scenarios - Sections Selected for Treatment

Interest: 3.00%

Inflation: 3.00%

Printed: 11/5/2020

Scenario: Budget Needs

Year: 2022

Street Name	Begin Location	End Location	Street ID	Section ID	Length	Width	Area	FC	Surface Type	Area ID	Treatment			Cost	Rating	Treatment
											Current PCI	PCI Before	PCI After			
Juneau Circle	Anchorage	E. End	JUNECR	10	264	25	6,600	R	AC/AC		52	49	100	\$43,644	7,227	THICK AC OVERLAY(2.5 INCHES)
Kadota Street	Cochran	Promenade	KADOST	10	430	36	15,480	C	AC		52	47	100	\$102,364	8,696	THICK AC OVERLAY(2.5 INCHES)
Kadota Street	Promenade	Barnard	KADOST	20	855	36	30,780	C	AC		53	48	100	\$203,536	8,644	THICK AC OVERLAY(2.5 INCHES)
Los Angeles Avenue	Christine	Shunk	LOSAAV	20	1,760	84	147,840	A	AC/AC		52	49	100	\$977,607	11,701	THICK AC OVERLAY(2.5 INCHES)
Lupin Street	Brower Ave.	Larch St.	LUPIST	10	1,105	36	39,780	R	AC/AC		51	49	100	\$263,050	7,229	THICK AC OVERLAY(2.5 INCHES)
Marilyn Street	Justin	Marie	MALYST	10	1,379	33	45,507	R	AC/AC		51	48	100	\$300,920	7,229	THICK AC OVERLAY(2.5 INCHES)
Marie Street	Goldin	E. End	MAREST	10	1,600	37	59,200	R	AC/AC		52	49	100	\$391,466	7,153	THICK AC OVERLAY(2.5 INCHES)
Marter Avenue	Larch	Potter	MARTAV	10	990	32	31,680	R	AC/AC		51	48	100	\$209,488	7,229	THICK AC OVERLAY(2.5 INCHES)
Marisa Place	Hawk	N. End	MASAPL	10	707	33	23,331	R	AC/AC		52	49	100	\$154,279	7,153	THICK AC OVERLAY(2.5 INCHES)
Mead Avenue	Fitzgerald	Hamilton	MEADAV	10	388	37	14,356	R	AC/AC		51	49	100	\$94,931	7,186	THICK AC OVERLAY(2.5 INCHES)
Micoma Court	Choctaw	End	MICOCT	10	203	29	5,887	R	AC/AC		52	49	100	\$38,929	7,177	THICK AC OVERLAY(2.5 INCHES)
Patricia Avenue	Duncan	Erringer	PATRAV	30	1,625	30	48,750	R	AC/AC		50	48	100	\$322,365	7,321	THICK AC OVERLAY(2.5 INCHES)
Pullman Avenue	Sandiman	Honeyman	PULLAV	10	713	33	23,529	R	AC/AC		52	49	100	\$155,588	7,203	THICK AC OVERLAY(2.5 INCHES)
Rivera Street	Fourth St	E. End	RIVEST	10	642	37	23,754	R	AC/AC		50	48	100	\$157,076	7,294	THICK AC OVERLAY(2.5 INCHES)
Rockdale Avenue	Nelda	S. End	ROCDAV	20	410	33	13,530	R	AC		51	48	100	\$89,469	7,340	THICK AC OVERLAY(2.5 INCHES)
Rynerson Court	Greensward	End	RYNECT	10	186	30	5,580	R	AC/AC		51	48	100	\$36,899	7,228	THICK AC OVERLAY(2.5 INCHES)
Sedgeworth Place	Cantrice	Sedgeworth Ct	SEDGPL	10	420	33	13,860	R	AC		51	49	100	\$91,651	7,265	THICK AC OVERLAY(2.5 INCHES)
Shelby Lane	Sherman	S. End	SHELLN	10	375	29	10,875	R	AC/AC		52	49	100	\$71,913	7,153	THICK AC OVERLAY(2.5 INCHES)
Starstone Court	Meander	N. End	STARCT	10	292	33	9,636	R	AC/AC		51	49	100	\$63,720	7,222	THICK AC OVERLAY(2.5 INCHES)
Stearns Street	Cochran	Birchcroft	STEAST	30	785	45	35,325	A	AC/AC		52	49	100	\$233,591	11,784	THICK AC OVERLAY(2.5 INCHES)
Township Avenue	Paige	Lemon	TOWNAV	40	835	37	30,895	C	AC/AC		51	48	100	\$204,297	8,412	THICK AC OVERLAY(2.5 INCHES)
Township Avenue	Evelyn	Reservoir	TOWNAV	70	970	37	35,890	C	AC/AC		50	47	100	\$237,327	8,489	THICK AC OVERLAY(2.5 INCHES)
Vista Creek Circle	Wood Ranch Pkwy	End	VICRCR	10	142	33	4,686	R	AC		52	49	100	\$30,987	7,275	THICK AC OVERLAY(2.5 INCHES)

** - Treatment from Project Selection

Scenarios - Sections Selected for Treatment

Interest: 3.00%

Inflation: 3.00%

Printed: 11/5/2020

Scenario: Budget Needs

Year: 2022

Street Name	Begin Location	End Location	Street ID	Section ID	Length	Width	Area	FC	Surface Type	Area ID	Treatment			Cost	Rating	Treatment
											Current PCI	PCI Before	PCI After			
Westranch Place	Country Club Dr.	S End	WERAPL	20	257	33	8,481	R	AC		51	48	100	\$56,082	7,342	THICK AC OVERLAY(2.5 INCHES)
Weyland Court	Greensward	End	WEYLCT	10	136	30	4,080	R	AC/AC		51	48	100	\$26,980	7,228	THICK AC OVERLAY(2.5 INCHES)
Whitehall Court	Muirfield	End	WHIHCT	10	325	30	9,750	R	AC/AC		51	49	100	\$64,473	7,202	THICK AC OVERLAY(2.5 INCHES)
Wishard Avenue	Erringer	S. End	WISHAV	20	485	33	16,005	R	AC		52	49	100	\$105,835	7,269	THICK AC OVERLAY(2.5 INCHES)
W Los Angeles Avenue	Los Alamos Canyon	Quimisa	WLOSAAV	30	1,900	40	76,000	A	AC		52	49	100	\$502,558	11,799	THICK AC OVERLAY(2.5 INCHES)
Yosemite Avenue	118 E Freeway Entrance	Cochran	YOSEAV	60	530	62	32,860	A	AC/AC		50	47	100	\$217,291	11,902	THICK AC OVERLAY(2.5 INCHES)
Treatment Total												\$14,036,279				
Atherwood Avenue	Chesterton	Alamo	ATHWAV	10	1,266	37	46,842	C	AC/AC		70	68	100	\$127,856	14,439	THIN AC OVERLAY(1.5 INCHES)
Bonita Drive	E/ Madera	Carmen	BONIDR	10	1,800	36	64,800	R	AC/AC		70	68	100	\$176,872	12,375	THIN AC OVERLAY(1.5 INCHES)
Kuehner Drive	118 W Freeway Entrance	Spineflower	KUEHDR	20	780	62	48,360	A	AC/AC		70	68	100	\$131,999	20,746	THIN AC OVERLAY(1.5 INCHES)
Richardson Avenue	Bennett	Dodd	RICHAV	10	1,478	36	53,208	R	AC/AC		70	69	100	\$145,232	10,889	THIN AC OVERLAY(1.5 INCHES)
Treatment Total												\$581,959				
Year 2022 Area Total								3,337,153		Year 2022 Total			\$17,039,655			

Year: 2023

Street Name	Begin Location	End Location	Street ID	Section ID	Length	Width	Area	FC	Surface Type	Area ID	Treatment			Cost	Rating	Treatment
											Current PCI	PCI Before	PCI After			
Amaryllis Avenue	Alta Mira	Carnation	AMAYAV	10	330	33	10,890	R	AC		60	68	78	\$6,419	23,395	SLURRY SEAL (TYPE II) W/ BASE REPAIRS
Ardenwood Court	Ardenwood	N. End	ARDECT	10	146	37	5,402	R	AC/AC		73	69	78	\$3,184	21,309	SLURRY SEAL (TYPE II) W/ BASE REPAIRS
Aurelia Street	Colleen	Stow	AUREST	10	2,059	40	82,360	R	AC/AC		73	69	78	\$48,543	20,382	SLURRY SEAL (TYPE II) W/ BASE REPAIRS
Barnes Street	Sequoia Ave.	Sitka Ave.	BAREST	40	418	37	15,466	R	AC/AC		72	69	79	\$9,116	28,105	SLURRY SEAL (TYPE II) W/ BASE REPAIRS
Beaumont Street	Kadota	Fort Worth	BEAUST	20	890	33	29,370	R	AC/AC		72	69	78	\$17,311	26,115	SLURRY SEAL (TYPE II) W/ BASE REPAIRS
Blackstock Avenue	Barnes St.	Royal Ave.	BLACAV	20	1,177	36	42,372	R	AC		72	68	77	\$24,974	21,728	SLURRY SEAL (TYPE II) W/ BASE REPAIRS
Broadmoor Avenue	Chersterton	Alamo	BROAAV	10	988	37	36,556	R	AC/AC		61	69	78	\$21,546	26,060	SLURRY SEAL (TYPE II) W/ BASE REPAIRS
Catlin Circle	Catlin St.	S. End	CATLCR	10	200	33	6,600	R	AC/AC		61	69	78	\$3,890	25,226	SLURRY SEAL (TYPE II) W/ BASE REPAIRS

** - Treatment from Project Selection

Scenarios - Sections Selected for Treatment

Interest: 3.00%

Inflation: 3.00%

Printed: 11/5/2020

Scenario: Budget Needs

Year: 2023

Street Name	Begin Location	End Location	Street ID	Section ID	Length	Width	Area	FC	Surface Type	Area ID	Treatment			Cost	Rating	Treatment
											Current PCI	PCI Before	PCI After			
Chambers Lane	First	W. End	CHAMLN	10	1,250	48	60,000	R	AC		62	69	78	\$35,364	19,727	SLURRY SEAL (TYPE II) W/ BASE REPAIRS
Cheam Avenue	S/ Almar	S. End	CHEAAV	10	510	33	16,830	R	AC/AC		72	69	78	\$9,920	22,333	SLURRY SEAL (TYPE II) W/ BASE REPAIRS
Clearsky Place	Country Club Dr	N. End	CLSKPL	20	900	33	29,700	R	AC		61	69	78	\$17,505	23,289	SLURRY SEAL (TYPE II) W/ BASE REPAIRS
Coldbrook Place	Azure Hills	N. End	COLDPL	10	1,060	36	38,160	R	AC		60	69	78	\$22,492	28,009	SLURRY SEAL (TYPE II) W/ BASE REPAIRS
Deborah Street	Rebecca St.	Vanessa St.	DEBOST	10	580	33	19,140	R	AC/AC		61	69	78	\$11,281	22,430	SLURRY SEAL (TYPE II) W/ BASE REPAIRS
Duncan Street	Patricia	Heywood	DUNCST	20	345	28	9,660	R	AC/AC		62	69	78	\$5,694	18,222	SLURRY SEAL (TYPE II) W/ BASE REPAIRS
Emerald Avenue	Galena	Sapphire	EMERAV	10	1,100	33	36,300	R	AC/AC		61	69	78	\$21,395	25,685	SLURRY SEAL (TYPE II) W/ BASE REPAIRS
Fannin Street	Big Springs	Hamlin	FANNST	10	580	33	19,140	R	AC/AC		72	69	78	\$11,281	26,242	SLURRY SEAL (TYPE II) W/ BASE REPAIRS
Finch Court	N/ Anastasia	N. End	FINCCT	20	275	37	10,175	R	AC/AC		72	69	78	\$5,998	22,333	SLURRY SEAL (TYPE II) W/ BASE REPAIRS
Fourth Street	California Ave.	Los Angeles Ave.	FOURST	60	305	38	11,590	R	AC/AC		61	69	78	\$6,832	23,032	SLURRY SEAL (TYPE II) W/ BASE REPAIRS
Galt Street	L.A.	Heywood	GALTST	10	1,015	28	28,420	R	AC/AC		73	69	78	\$16,751	18,721	SLURRY SEAL (TYPE II) W/ BASE REPAIRS
Gilda Circle	Heywood	End	GILDCR	10	390	33	12,870	R	AC/AC		73	69	78	\$7,586	22,059	SLURRY SEAL (TYPE II) W/ BASE REPAIRS
Hemlock Ridge Court	Fitzgerald	End	HERICT	10	1,125	33	37,125	R	AC		72	69	78	\$21,882	22,925	SLURRY SEAL (TYPE II) W/ BASE REPAIRS
Kasten Street	Friant	Haven	KASTST	10	970	37	35,890	R	AC/AC		60	68	78	\$21,154	26,039	SLURRY SEAL (TYPE II) W/ BASE REPAIRS
Killdale Court	Marblehead	End	KILLCT	10	225	33	7,425	R	AC		72	69	78	\$4,377	21,801	SLURRY SEAL (TYPE II) W/ BASE REPAIRS
La Mesa Avenue	Greenville	Hempstead	LAMEAV	10	880	33	29,040	R	AC/AC		72	69	78	\$17,116	26,661	SLURRY SEAL (TYPE II) W/ BASE REPAIRS
Lorraine Place	Lynwood	N. End	LORRPL	10	650	33	21,450	R	AC		73	69	78	\$12,643	21,829	SLURRY SEAL (TYPE II) W/ BASE REPAIRS
Mellow Lane	First St.	S End	MELLN	10	1,095	33	36,135	R	AC/AC		60	69	78	\$21,298	25,480	SLURRY SEAL (TYPE II) W/ BASE REPAIRS
Muirfield Avenue	S/ Arielle	End	MUIRAV	20	850	33	28,050	R	AC		72	68	78	\$16,533	21,754	SLURRY SEAL (TYPE II) W/ BASE REPAIRS
Muir Street	Marlies	Deer Creek	MUIRST	10	509	36	18,324	R	AC		60	68	78	\$10,800	27,033	SLURRY SEAL (TYPE II) W/ BASE REPAIRS
Pathway Avenue	Monument	Borders	PATWAV	10	570	33	18,810	R	AC		62	69	78	\$11,087	22,893	SLURRY SEAL (TYPE II) W/ BASE REPAIRS
Sasparilla Street	Bonanza	E. End	SASPST	10	972	33	32,076	R	AC		72	69	78	\$18,906	28,701	SLURRY SEAL (TYPE II) W/ BASE REPAIRS
Sedgeworth Court	Sedgeworth Pl	End	SEDGCT	10	730	33	24,090	R	AC		60	69	78	\$14,199	27,344	SLURRY SEAL (TYPE II) W/ BASE REPAIRS

** - Treatment from Project Selection

Scenarios - Sections Selected for Treatment

Interest: 3.00%

Inflation: 3.00%

Printed: 11/5/2020

Scenario: Budget Needs

Year: 2023

Street Name	Begin Location	End Location	Street ID	Section ID	Length	Width	Area	FC	Surface Type	Area ID	Treatment			Cost	Rating	Treatment
											Current PCI	PCI Before	PCI After			
Seely Place	Verdemont Cir.	145' S/O Verdemont Cir.	SEELPL	10	145	36	5,220	R	AC		60	68	77	\$3,077	21,720	SLURRY SEAL (TYPE II) W/ BASE REPAIRS
Sequoia Avenue	Chicory Leaf	Coastal Oak	SEQUAV	90	1,530	55	84,150	A	AC		73	69	78	\$49,598	32,585	SLURRY SEAL (TYPE II) W/ BASE REPAIRS
Sequoia Avenue	Manorgate	Fitzgerald	SEQUAV	92	290	62	17,980	A	AC		72	67	77	\$10,598	32,422	SLURRY SEAL (TYPE II) W/ BASE REPAIRS
Stow Street	Cochran Street	Barnard Street	STOWST	40	1,247	36	44,892	C	AC/AC		72	69	78	\$26,459	34,986	SLURRY SEAL (TYPE II) W/ BASE REPAIRS
Talbert Avenue	Gould	Watson	TALBAV	20	904	37	33,448	R	AC		72	68	77	\$19,714	21,729	SLURRY SEAL (TYPE II) W/ BASE REPAIRS
Vanessa Street	Cochran	Valley Fair	VANEST	10	2,387	37	88,319	R	AC/AC		72	69	78	\$52,055	26,661	SLURRY SEAL (TYPE II) W/ BASE REPAIRS
Walnut Street	Rachael	Tapo Cyn	WALNST	40	1,450	40	58,000	R	AC		62	69	78	\$34,185	21,838	SLURRY SEAL (TYPE II) W/ BASE REPAIRS
Whitetail Avenue	Evening Sky	Cherokee	WHTAAV	10	270	33	8,910	R	AC		72	69	78	\$5,252	26,338	SLURRY SEAL (TYPE II) W/ BASE REPAIRS
Zapata Court	Lubbock	End	ZAPACT	10	211	29	6,119	R	AC/AC		72	69	78	\$3,607	26,115	SLURRY SEAL (TYPE II) W/ BASE REPAIRS
Treatment Total													\$681,622			
Alamo Street	Sequoia	Reservoir	ALAMST	90	2,550	63	160,650	A	AC/AC		72	68	77	\$94,686	44,633	SLURRY SEAL (TYPE II)
Alamo Street	Reservoir	Sycamore	ALAMST	91	1,410	63	88,830	A	AC/AC		72	68	77	\$52,356	44,633	SLURRY SEAL (TYPE II)
E Cochran Street	Welcome	Yosemite	COCHST	20	1,535	36	55,260	A	AC/AC		73	69	79	\$32,570	46,881	SLURRY SEAL (TYPE II)
E Cochran Street	Tapo Canyon	Parkdale	COCHST	90	2,510	62	155,620	A	AC/AC		61	69	78	\$91,721	39,087	SLURRY SEAL (TYPE II)
Erringer Road	Larch	Los Angeles	ERRIRD	70	1,300	60	78,000	A	AC/AC		73	69	78	\$45,973	36,053	SLURRY SEAL (TYPE II)
Erringer Road	Moore	Hamilton	ERRIRD	93	520	50	26,000	A	AC/AC		61	69	78	\$15,325	43,875	SLURRY SEAL (TYPE II)
Kuehner Drive	Katherine (North)	Santa Susana Pass	KUEHDR	80	1,840	40	73,600	A	AC/AC		72	69	78	\$43,380	46,574	SLURRY SEAL (TYPE II)
Royal Avenue	4th	Sinaloa	ROYAAV	94	1,620	62	100,440	A	AC/AC		72	69	78	\$59,199	42,310	SLURRY SEAL (TYPE II)
Sequoia Avenue	Alamo	Copperfield	SEQUAV	30	1,300	70	91,000	A	AC/AC		73	69	79	\$53,635	47,871	SLURRY SEAL (TYPE II)
Tapo Canyon Road	City Limits	Lost Canyons	TACARD	10	4,290	26	111,540	A	AC/AC		73	69	79	\$65,741	46,939	SLURRY SEAL (TYPE II)
N Wood Ranch Parkway	Madera	Country Club	WORAPK	15	640	75	48,000	A	AC/AC		71	68	77	\$28,291	42,828	SLURRY SEAL (TYPE II)
Yosemite Avenue	Pttman	Fearing	YOSEAV	80	1,050	60	63,000	A	AC/AC		62	69	78	\$37,132	44,389	SLURRY SEAL (TYPE II)
Treatment Total													\$620,009			
Apollo Court	Aristotle	End	APOLCT	10	250	33	8,250	R	AC/AC		30	24	100	\$77,800	5,233	RECONSTRUCT STRUCTURE (AC)
Apricot Road	Tapo St.	895' W/O Tapo St.	APRIRD	20	895	36	32,220	R	AC/AC		28	23	100	\$303,842	5,233	RECONSTRUCT STRUCTURE (AC)
Breckenridge Place	E/ Sycamore Ridge	N. End	BRECPL	10	195	33	6,435	R	AC		31	24	100	\$60,684	5,233	RECONSTRUCT STRUCTURE (AC)
Brownstone Creek Avenue	Muir	Fearing	BROCAV	10	606	36	21,816	R	AC		30	24	100	\$205,730	5,233	RECONSTRUCT STRUCTURE (AC)

** - Treatment from Project Selection

Scenarios - Sections Selected for Treatment

Interest: 3.00%

Inflation: 3.00%

Printed: 11/5/2020

Scenario: Budget Needs

Year: 2023

Street Name	Begin Location	End Location	Street ID	Section ID	Length	Width	Area	FC	Surface Type	Area ID	Treatment			Cost	Rating	Treatment		
											Current PCI	PCI Before	PCI After					
Collier Court	Marter	End	COLICT	10	750	29	21,750	R	AC/AC		30	24	100	\$205,108	5,233	RECONSTRUCT STRUCTURE (AC)		
Hercules Court	Aristotle	End	HERCT	10	475	33	15,675	R	AC/AC		30	24	100	\$147,819	5,233	RECONSTRUCT STRUCTURE (AC)		
Heywood Street	Sycamore	Prather	HEYWST	50	150	37	5,550	C	AC/AC		32	24	100	\$52,338	6,218	RECONSTRUCT STRUCTURE (AC)		
Krenwinkle Court	Circle Knoll	End	KRENTCT	10	340	33	11,220	R	AC		31	24	100	\$105,808	5,233	RECONSTRUCT STRUCTURE (AC)		
Lindale Avenue	Racine	Galena	LIDLAV	10	1,865	37	69,005	R	AC		30	24	100	\$650,733	5,233	RECONSTRUCT STRUCTURE (AC)		
Love Circle	L.A.	Edgewood	LOVECR	10	950	33	31,350	R	AC/AC		29	23	100	\$295,638	5,233	RECONSTRUCT STRUCTURE (AC)		
Marter Court	Larch	N. End	MARTCT	10	780	29	22,620	R	AC/AC		28	22	100	\$213,312	5,233	RECONSTRUCT STRUCTURE (AC)		
Medina Avenue	Sequoia Ave.	Copley St.	MEDIAV	10	2,087	37	77,219	R	AC/AC		30	24	100	\$728,193	5,233	RECONSTRUCT STRUCTURE (AC)		
Medina Avenue	Copley St.	Hilldale Ave.	MEDIAV	20	1,209	37	44,733	R	AC/AC		28	22	100	\$421,843	5,233	RECONSTRUCT STRUCTURE (AC)		
N. Brower	E. Brower	Larch	NBROST	10	1,005	37	37,185	R	AC/AC		30	24	100	\$350,663	5,233	RECONSTRUCT STRUCTURE (AC)		
Pierce Court	Crosby	End	PIERCT	10	264	36	9,504	R	AC/AC		30	24	100	\$89,625	5,233	RECONSTRUCT STRUCTURE (AC)		
Ross Circle	Sycamore	End	ROSSCR	10	150	37	5,550	R	AC/AC		30	24	100	\$52,338	5,233	RECONSTRUCT STRUCTURE (AC)		
Sebring Avenue	Racine	Galena	SEBRAV	10	2,059	33	67,947	R	AC/AC		30	24	100	\$640,756	5,233	RECONSTRUCT STRUCTURE (AC)		
Sebring Court	Sebring	End	SEBRCT	10	130	33	4,290	R	AC		29	22	100	\$40,456	5,233	RECONSTRUCT STRUCTURE (AC)		
Sioux Court	Seneca	End	SIOUCT	10	239	32	7,648	R	AC		30	24	100	\$72,123	5,233	RECONSTRUCT STRUCTURE (AC)		
Valley Gate Road	260 Valley Gate	Stonebrook	VAGARD	40	1,660	40	66,400	R	AC		30	23	100	\$626,167	5,233	RECONSTRUCT STRUCTURE (AC)		
Waldo Street	Racine	Lindale	WALDST	10	1,862	37	68,894	R	AC/AC		28	22	100	\$649,686	5,233	RECONSTRUCT STRUCTURE (AC)		
Yardley Place	Township	End	YARDPL	10	546	32	17,472	R	AC		28	22	100	\$164,765	5,233	RECONSTRUCT STRUCTURE (AC)		
											Treatment Total		\$6,155,427					
Appleton Road	Fitzgerald	Watson	APPLRD	30	1,540	37	56,980	R	AC		53	49	100	\$388,090	7,089	THICK AC OVERLAY(2.5 INCHES)		
Appleton Road	Watson	459	APPLRD	40	2,015	37	74,555	R	AC		53	49	100	\$507,793	7,089	THICK AC OVERLAY(2.5 INCHES)		
Apricot Road	Fig	Tapo	APRIRD	10	1,785	36	64,260	R	AC/AC		54	49	100	\$437,674	6,982	THICK AC OVERLAY(2.5 INCHES)		
Apricot Road	895' W/O Tapo St.	W End	APRIRD	30	1,555	23	35,765	R	AC/AC		54	49	100	\$243,595	6,982	THICK AC OVERLAY(2.5 INCHES)		

Scenarios - Sections Selected for Treatment

Interest: 3.00%

Inflation: 3.00%

Printed: 11/5/2020

Scenario: Budget Needs

Year: 2023

Street Name	Begin Location	End Location	Street ID	Section ID	Length	Width	Area	FC	Surface Type	Area ID	Treatment			Cost	Rating	Treatment
											Current PCI	PCI Before	PCI After			
Arlene Court	Fallon	End	ARLECT	10	200	33	6,600	R	AC/AC		54	49	100	\$44,953	6,985	THICK AC OVERLAY(2.5 INCHES)
Azure Hills Drive	Coldbrook	596	AZHIDR	40	512	40	20,480	R	AC		52	48	100	\$139,489	7,108	THICK AC OVERLAY(2.5 INCHES)
Beaver Avenue	Fitzgerald	Watson	BEAVAV	10	1,055	36	37,980	R	AC/AC		53	49	100	\$258,681	6,997	THICK AC OVERLAY(2.5 INCHES)
Brandon Avenue	Fitzgerald Rd.	Royal Ave.	BRADAV	20	1,250	37	46,250	R	AC/AC		53	49	100	\$315,008	6,978	THICK AC OVERLAY(2.5 INCHES)
Brindle Court	Copperfield	N. End	BRINCT	10	271	29	7,859	R	AC/AC		54	49	100	\$53,528	6,985	THICK AC OVERLAY(2.5 INCHES)
Castlemere Court	Briarpatch	End	CAMECT	10	110	33	3,630	R	AC		54	49	100	\$24,724	7,046	THICK AC OVERLAY(2.5 INCHES)
Carson Street	Sutter	Royal	CARSST	10	235	40	9,400	R	AC/AC		52	48	100	\$64,024	7,040	THICK AC OVERLAY(2.5 INCHES)
Catlin St.	Balsamo Ave.	4th St.	CATLST	30	518	37	19,166	R	AC		52	47	100	\$130,540	7,168	THICK AC OVERLAY(2.5 INCHES)
Chenault Place	Siskin Pl	End	CHENPL	10	284	33	9,372	R	AC		54	49	100	\$63,833	7,033	THICK AC OVERLAY(2.5 INCHES)
Clover Street	Larch St.	Brower Ave.	CLOVST	20	1,105	36	39,780	R	AC/AC		53	48	100	\$270,941	7,075	THICK AC OVERLAY(2.5 INCHES)
E Cochran Street	Yosemite	Stow	COCHST	30	1,335	56	74,760	A	AC/AC		53	47	100	\$509,189	11,526	THICK AC OVERLAY(2.5 INCHES)
E Cochran Street	Parkdale	Sequoia	COCHST	91	1,345	62	83,390	A	AC/AC		53	48	100	\$567,968	11,538	THICK AC OVERLAY(2.5 INCHES)
Cordero Avenue	Alviso	Cochran	CORDAV	10	2,240	40	89,600	R	AC/AC		52	48	100	\$610,264	7,068	THICK AC OVERLAY(2.5 INCHES)
Crocker Street	Sutter	Royal	CROCST	10	225	62	13,950	R	AC		54	49	100	\$95,014	7,067	THICK AC OVERLAY(2.5 INCHES)
Currant Avenue	Rosemary	Elizondo	CURRAV	10	1,000	37	37,000	R	AC/AC		53	49	100	\$252,007	6,971	THICK AC OVERLAY(2.5 INCHES)
Cushman Court	Sandiman	S. End	CUSHCT	10	299	29	8,671	R	AC/AC		54	49	100	\$59,058	6,975	THICK AC OVERLAY(2.5 INCHES)
Daunet Avenue	Rincon	Valjean	DAUNAV	10	1,003	40	40,120	R	AC/AC		54	49	100	\$273,257	6,984	THICK AC OVERLAY(2.5 INCHES)
Divernon Avenue	Ave. Simi	Township	DIVEAV	10	1,280	37	47,360	R	AC/AC		54	49	100	\$322,568	6,953	THICK AC OVERLAY(2.5 INCHES)
Dorham Court	Hollister	End	DORHCT	10	200	33	6,600	R	AC/AC		54	49	100	\$44,953	6,984	THICK AC OVERLAY(2.5 INCHES)
Elizondo Avenue	Hollister St.	W End	ELIZAV	10	2,040	37	75,480	R	AC/AC		54	49	100	\$514,093	6,984	THICK AC OVERLAY(2.5 INCHES)
Elizondo St.	Sycamore	Runkle Drain	ELIZST	40	92	37	3,404	R	AC/AC		54	49	100	\$23,185	6,984	THICK AC OVERLAY(2.5 INCHES)
El Monte Dr.	Royal	Dodd	ELMODR	20	1,970	29	57,130	R	AC/AC		52	48	100	\$389,112	7,068	THICK AC OVERLAY(2.5 INCHES)
Ely Way	Valjean	End	ELYWY	10	211	36	7,596	R	AC/AC		54	49	100	\$51,737	6,984	THICK AC OVERLAY(2.5 INCHES)

** - Treatment from Project Selection

Scenarios - Sections Selected for Treatment

Interest: 3.00%

Inflation: 3.00%

Printed: 11/5/2020

Scenario: Budget Needs

Year: 2023

Street Name	Begin Location	End Location	Street ID	Section ID	Length	Width	Area	FC	Surface Type	Area ID	Treatment			Cost	Rating	Treatment
											Current PCI	PCI Before	PCI After			
Emory Avenue	L.A.	Sandiman	EMORAV	10	910	37	33,670	R	AC/AC		54	49	100	\$229,326	6,975	THICK AC OVERLAY(2.5 INCHES)
Erringer Road	Simi Town Center	Cochran	ERRIRD	50	1,585	70	110,950	A	AC/AC		54	49	100	\$755,679	11,432	THICK AC OVERLAY(2.5 INCHES)
Erringer Road	Royal	Arcane	ERRIRD	91	1,100	60	66,000	A	AC/AC		53	47	100	\$449,525	11,572	THICK AC OVERLAY(2.5 INCHES)
Eucalyptus Street	Valencia	E. End	EUCAST	10	400	29	11,600	R	AC/AC		52	48	100	\$79,008	7,079	THICK AC OVERLAY(2.5 INCHES)
Finchley Court	Lemon	End	FICHCT	10	190	29	5,510	R	AC/AC		54	49	100	\$37,529	6,985	THICK AC OVERLAY(2.5 INCHES)
Franklin Ct	First	W. End	FRAKCT	10	139	29	4,031	R	AC		53	48	100	\$27,456	7,127	THICK AC OVERLAY(2.5 INCHES)
French Court	Fallon	End	FRENCT	10	200	33	6,600	R	AC/AC		54	49	100	\$44,953	6,984	THICK AC OVERLAY(2.5 INCHES)
Galindo Avenue	Rincon	Valjean	GALIAV	10	1,003	37	37,111	R	AC/AC		54	49	100	\$252,763	6,984	THICK AC OVERLAY(2.5 INCHES)
Garnet Place	Topaz	End	GAREPL	10	210	32	6,720	R	AC/AC		52	48	100	\$45,770	7,079	THICK AC OVERLAY(2.5 INCHES)
Gem Circle	Topaz	End	GEMCR	10	205	32	6,560	R	AC/AC		52	48	100	\$44,681	7,079	THICK AC OVERLAY(2.5 INCHES)
Glencoe Avenue	Wheatfield	Alamo	GLENAV	10	585	37	21,645	R	AC/AC		54	49	100	\$147,424	6,985	THICK AC OVERLAY(2.5 INCHES)
Graham Street	Agnew	Callahan	GRAHST	10	3,100	37	114,700	R	AC/AC		52	48	100	\$781,220	7,068	THICK AC OVERLAY(2.5 INCHES)
Greenleaf Court	Citronella	S. End	GRELCT	10	300	39	11,700	R	AC/AC		53	49	100	\$79,689	7,004	THICK AC OVERLAY(2.5 INCHES)
Haven Avenue	Fitzgerald	Royal	HAVEAV	10	1,260	37	46,620	R	AC		53	49	100	\$317,528	7,089	THICK AC OVERLAY(2.5 INCHES)
Hennessy Avenue	Martha Morrison	Sycamore Ridge	HENNAV	10	370	33	12,210	R	AC		52	48	100	\$83,163	7,137	THICK AC OVERLAY(2.5 INCHES)
Heather Street	Cochran	Brower	HETHST	10	2,270	40	90,800	R	AC/AC		53	48	100	\$618,437	7,075	THICK AC OVERLAY(2.5 INCHES)
Hilldale Avenue	Medina Avenue (South)	E. End (Turn)	HILDAV	20	2,334	37	86,358	R	AC		53	49	100	\$588,183	7,089	THICK AC OVERLAY(2.5 INCHES)
High Point Place	~870' E/O Sequoia Avenue	E. End (Cul-de-sac)	HIPOPL	20	85	75	6,375	R	AC		54	49	100	\$43,420	7,064	THICK AC OVERLAY(2.5 INCHES)
High Point Place	Sequoia Avenue	~870' E/O Sequoia Avenue	HIPTPL	10	870	37	32,190	R	AC		54	49	100	\$219,246	7,067	THICK AC OVERLAY(2.5 INCHES)
Hollister Street	Fallon	Helm	HOLLST	10	2,582	37	95,534	R	AC/AC		54	49	100	\$650,680	6,984	THICK AC OVERLAY(2.5 INCHES)
Holly Avenue	Royal	Evans	HOLYAV	10	225	39	8,775	R	AC/AC		54	49	100	\$59,767	6,976	THICK AC OVERLAY(2.5 INCHES)
Honeyman Street	E. End	Emory	HONYST	10	1,146	33	37,818	R	AC/AC		54	49	100	\$257,578	6,974	THICK AC OVERLAY(2.5 INCHES)
Hope Street	Christine	Gateway	HOPEST	20	1,528	36	55,008	R	AC/AC		53	48	100	\$374,659	7,128	THICK AC OVERLAY(2.5 INCHES)

** - Treatment from Project Selection

Scenarios - Sections Selected for Treatment

Interest: 3.00%

Inflation: 3.00%

Printed: 11/5/2020

Scenario: Budget Needs

Year: 2023

Street Name	Begin Location	End Location	Street ID	Section ID	Length	Width	Area	FC	Surface Type	Area ID	Treatment			Cost	Rating	Treatment
											Current PCI	PCI Before	PCI After			
Horn Court	Hollister	End	HORNCT	10	150	33	4,950	R	AC/AC		54	49	100	\$33,715	6,984	THICK AC OVERLAY(2.5 INCHES)
Hoyt Court	Helm	End	HOYTCT	10	255	33	8,415	R	AC/AC		54	49	100	\$57,315	6,984	THICK AC OVERLAY(2.5 INCHES)
Humboldt Street	Grinnel	S End	HUMBST	20	800	37	29,600	R	AC		52	47	100	\$201,605	7,159	THICK AC OVERLAY(2.5 INCHES)
Inyo Circle	Maricopa	End	INYOCT	10	200	36	7,200	R	AC/AC		52	48	100	\$49,040	7,087	THICK AC OVERLAY(2.5 INCHES)
Kadota Street	Alamo	El Prado	KADOST	40	1,485	38	56,430	C	AC/AC		54	49	100	\$384,344	8,114	THICK AC OVERLAY(2.5 INCHES)
Kawai Court	Seneca	End	KAWACT	10	141	32	4,512	R	AC		54	49	100	\$30,732	7,012	THICK AC OVERLAY(2.5 INCHES)
Knottingham Street	Briarpatch	End	KNOTST	10	715	33	23,595	R	AC		54	49	100	\$160,706	7,082	THICK AC OVERLAY(2.5 INCHES)
Larch Street	Elmdale Ave.	Wisteria St.	LARCST	60	1,012	37	37,444	R	AC/AC		54	49	100	\$255,031	6,984	THICK AC OVERLAY(2.5 INCHES)
Lemon Drive	Copperfield	Alamo	LEMODR	10	1,345	37	54,181	R	AC/AC		54	49	100	\$369,026	6,982	THICK AC OVERLAY(2.5 INCHES)
Long Canyon Road	Twisted Oak	Wood Ranch	LOCARD	50	1,265	48	60,720	A	AC		53	47	100	\$413,563	11,569	THICK AC OVERLAY(2.5 INCHES)
Los Angeles Avenue	Shunk	Yosemite	LOSAAV	30	970	84	81,480	A	AC/AC		53	48	100	\$554,959	11,515	THICK AC OVERLAY(2.5 INCHES)
Los Angeles Avenue	Yosemite	Stow	LOSAAV	40	1,315	84	110,460	A	AC/AC		53	48	100	\$752,341	11,515	THICK AC OVERLAY(2.5 INCHES)
Los Angeles Avenue	Bridget	Erringer	LOSAAV	95	2,950	66	194,700	A	AC/AC		53	47	100	\$1,326,098	11,590	THICK AC OVERLAY(2.5 INCHES)
Madera Road	Los Angeles	Bonita	MADERD	70	1,500	62	93,000	A	AC/AC		55	49	100	\$633,421	11,359	THICK AC OVERLAY(2.5 INCHES)
Madera Road	Bonita	Royal	MADERD	80	1,165	62	72,230	A	AC/AC		53	47	100	\$491,957	11,569	THICK AC OVERLAY(2.5 INCHES)
Madera Road	Macaw	Country Club (North)	MADERD	91	3,090	90	278,100	A	AC/AC		55	49	100	\$1,894,133	11,488	THICK AC OVERLAY(2.5 INCHES)
Madera Road	Country Club (North)	Wood Ranch	MADERD	92	2,810	72	202,320	A	AC/AC		55	49	100	\$1,377,998	11,434	THICK AC OVERLAY(2.5 INCHES)
Madera Road	Wood Ranch	Country Club (South)	MADERD	93	3,245	72	233,640	A	AC/AC		53	47	100	\$1,591,317	11,569	THICK AC OVERLAY(2.5 INCHES)
Madera Road	Country Club (South)	Olsen (City Limits)	MADERD	94	3,600	65	234,000	A	AC/AC		54	48	100	\$1,593,769	11,588	THICK AC OVERLAY(2.5 INCHES)
Magnolia Street	Brower Ave.	Larch St.	MAGNST	10	1,105	36	39,780	R	AC/AC		53	48	100	\$270,941	7,075	THICK AC OVERLAY(2.5 INCHES)
Martha Morrison Drive So.	Cantrice	Wood Ranch Parkway	MAMODR	30	2,295	36	82,620	R	AC		53	48	100	\$562,724	7,128	THICK AC OVERLAY(2.5 INCHES)
Mandan Place	Tierra Rejada	Stargaze	MANDPL	10	735	37	27,195	R	AC		54	49	100	\$185,225	7,011	THICK AC OVERLAY(2.5 INCHES)
Moline Street	Divernon	Springfield	MOLIST	10	200	33	6,600	R	AC/AC		54	49	100	\$44,953	6,953	THICK AC OVERLAY(2.5 INCHES)

** - Treatment from Project Selection

Scenarios - Sections Selected for Treatment

Interest: 3.00%

Inflation: 3.00%

Printed: 11/5/2020

Scenario: Budget Needs

Year: 2023

Street Name	Begin Location	End Location	Street ID	Section ID	Length	Width	Area	FC	Surface Type	Area ID	Current PCI	Treatment		Cost	Rating	Treatment
												PCI Before	PCI After			
Peoria Avenue	Divernon	Ave. Simi	PEORAV	10	1,500	37	55,500	R	AC/AC		54	49	100	\$378,010	6,953	THICK AC OVERLAY(2.5 INCHES)
Pinecliffe Place	Mellow	End	PICLPL	10	575	34	19,550	R	AC/AC		52	48	100	\$133,155	7,041	THICK AC OVERLAY(2.5 INCHES)
Pocomoke Court	Mayfair	End	POCOCT	10	147	33	4,851	R	AC/AC		52	48	100	\$33,041	7,054	THICK AC OVERLAY(2.5 INCHES)
Reburta Lane	Kilaine	End	REBULN	10	320	34	10,880	R	AC/AC		52	48	100	\$74,104	7,078	THICK AC OVERLAY(2.5 INCHES)
Rincon Street	Royal Ave.	Elizondo Ave.	RINCST	10	880	37	32,560	R	AC/AC		54	49	100	\$221,766	6,984	THICK AC OVERLAY(2.5 INCHES)
Rocky Peak Road	Santa Susana Pass	525ft N/O Santa Susana Pass	ROPERD	10	525	36	18,900	R	AC		54	49	100	\$128,728	7,072	THICK AC OVERLAY(2.5 INCHES)
Runway Street	Lucky	Angus	RUNWST	10	1,597	37	59,089	R	AC		53	48	100	\$402,454	7,205	THICK AC OVERLAY(2.5 INCHES)
San Gabriel Street	San Jacin	Santa Ynez	SAGAST	10	415	33	13,695	R	AC		54	49	100	\$93,277	7,043	THICK AC OVERLAY(2.5 INCHES)
San Jacinto Avenue	San Gabriel	Citronella	SAJAAV	10	225	33	7,425	R	AC		54	49	100	\$50,572	7,043	THICK AC OVERLAY(2.5 INCHES)
Sandiman Avenue	Emory	Pullman	SANDAV	10	1,122	33	37,026	R	AC/AC		54	49	100	\$252,184	6,974	THICK AC OVERLAY(2.5 INCHES)
Seneca Place	Tatu	E. End	SENEPL	20	400	36	14,400	R	AC		54	49	100	\$98,079	7,010	THICK AC OVERLAY(2.5 INCHES)
Sequoia Avenue	Township	Avenida Simi	SEQUAV	10	1,335	62	82,770	A	AC/AC		53	47	100	\$563,745	11,528	THICK AC OVERLAY(2.5 INCHES)
Shopping Lane	Tapo	Lucky Lane	SHOPLN	10	541	37	20,017	R	AC/AC		54	49	100	\$136,336	6,979	THICK AC OVERLAY(2.5 INCHES)
Sienna Lane	Candia	Alamo	SIENLN	10	460	33	15,180	R	AC		53	49	100	\$103,391	7,071	THICK AC OVERLAY(2.5 INCHES)
Siskin Court	Sisken Pl	End	SISKCT	10	285	33	9,405	R	AC		54	49	100	\$64,058	7,046	THICK AC OVERLAY(2.5 INCHES)
Siskin Place	Mandan	W. End	SISKPL	10	615	33	20,295	R	AC		54	49	100	\$138,229	7,032	THICK AC OVERLAY(2.5 INCHES)
Siskin Place	Mandan	Siskin Ct	SISKPL	20	480	33	15,840	R	AC		54	49	100	\$107,886	7,032	THICK AC OVERLAY(2.5 INCHES)
Stacy Drive	Kerry	Ave. Simi	STACDR	10	990	34	33,660	R	AC/AC		52	48	100	\$229,258	7,085	THICK AC OVERLAY(2.5 INCHES)
Stearns Street	Leeds	Los Angeles	STEAST	50	1,345	62	83,390	A	AC/AC		54	48	100	\$567,968	11,496	THICK AC OVERLAY(2.5 INCHES)
Stillman Court	Sandiman	S. End	STILLCT	10	354	29	10,266	R	AC/AC		54	49	100	\$69,922	6,974	THICK AC OVERLAY(2.5 INCHES)
Sunglow Avenue	Yuma	Township	SUNGAV	10	1,150	37	42,550	R	AC/AC		52	48	100	\$289,808	7,085	THICK AC OVERLAY(2.5 INCHES)
Sycamore Drive	Racine	Los Angeles	SYCADR	70	2,230	58	129,340	A	AC/AC		54	48	100	\$880,932	11,466	THICK AC OVERLAY(2.5 INCHES)
Sycamore Drive	Los Angeles	Heywood	SYCADR	80	1,900	62	117,800	A	AC/AC		53	47	100	\$802,334	11,565	THICK AC OVERLAY(2.5 INCHES)

** - Treatment from Project Selection

Scenarios - Sections Selected for Treatment

Interest: 3.00%

Inflation: 3.00%

Printed: 11/5/2020

Scenario: Budget Needs

Year: 2023

Street Name	Begin Location	End Location	Street ID	Section ID	Length	Width	Area	FC	Surface Type	Area ID	Treatment			Cost	Rating	Treatment
											Current PCI	PCI Before	PCI After			
Talbert Avenue	Fitzgerald	Gould	TALBAV	10	990	37	36,630	R	AC/AC		53	49	100	\$249,487	6,996	THICK AC OVERLAY(2.5 INCHES)
Tanisha Lane	Reservoir	W. End	TANILN	10	357	29	10,353	R	AC		54	49	100	\$70,515	7,087	THICK AC OVERLAY(2.5 INCHES)
Thornwood Street	Muirfield	Covington	THORST	10	780	34	26,520	R	AC/AC		52	48	100	\$180,628	7,045	THICK AC OVERLAY(2.5 INCHES)
Tinkerman Street	Pullman	Stow	TINKST	10	137	47	6,439	R	AC/AC		54	49	100	\$43,856	6,974	THICK AC OVERLAY(2.5 INCHES)
Topaz Avenue	Sapphire Ave.	E End	TOPAAV	20	130	30	3,900	R	AC/AC		52	48	100	\$26,563	7,075	THICK AC OVERLAY(2.5 INCHES)
Township Avenue	Lemon	Sequoia	TOWNAV	50	1,290	37	47,730	C	AC/AC		54	49	100	\$325,088	8,119	THICK AC OVERLAY(2.5 INCHES)
Valjean Street	Galindo	Elizondo	VALJST	10	686	37	25,382	R	AC/AC		54	49	100	\$172,877	6,984	THICK AC OVERLAY(2.5 INCHES)
View Line Drive	Madera	118 FWY Ramp	VIEWDR	10	504	60	30,240	C	AC/AC		54	48	100	\$205,964	8,166	THICK AC OVERLAY(2.5 INCHES)
Village Court South	Village Court	S. End	VILLCT	30	200	32	6,400	R	AC		54	49	100	\$43,591	7,064	THICK AC OVERLAY(2.5 INCHES)
Waco Drive	FortWorth	Kadota	WACODR	20	1,450	33	47,850	R	AC/AC		54	49	100	\$325,906	7,033	THICK AC OVERLAY(2.5 INCHES)
Waco Drive	Kadota	Walnut	WACODR	30	1,320	33	43,560	R	AC/AC		54	49	100	\$296,687	7,033	THICK AC OVERLAY(2.5 INCHES)
Westranch Place	Country Club Dr.	N End	WERAPL	10	135	33	4,455	R	AC		53	48	100	\$30,343	7,127	THICK AC OVERLAY(2.5 INCHES)
Westbluff Place	Country Club Dr E	S. End	WESTPL	10	425	33	14,025	R	AC		54	49	100	\$95,524	7,074	THICK AC OVERLAY(2.5 INCHES)
Wexford Circle	Erringer	End	WEXFCR	10	530	30	15,900	R	AC/AC		52	48	100	\$108,295	7,045	THICK AC OVERLAY(2.5 INCHES)
Treatment Total												\$34,072,436				
Fernwood Court	Brower	N. End	FERWCT	10	800	29	23,200	R	AC/AC		72	69	100	\$65,225	11,924	THIN AC OVERLAY(1.5 INCHES)
Kuehner Drive	Sandalwood	Katherine (North)	KUEHDR	70	635	78	49,530	A	AC/AC		72	69	100	\$139,248	19,918	THIN AC OVERLAY(1.5 INCHES)
Sequoia Avenue	Avenida Simi	Alamo	SEQUAV	20	1,270	60	76,200	A	AC/AC		72	68	100	\$214,228	20,038	THIN AC OVERLAY(1.5 INCHES)
Tapo Canyon Road	Alamo	Cochran	TACARD	80	2,695	80	215,600	A	AC/AC		72	68	100	\$606,135	19,800	THIN AC OVERLAY(1.5 INCHES)
Treatment Total												\$1,024,836				
Year 2023 Area Total								8,228,225					Year 2023 Total	\$42,554,330		

** - Treatment from Project Selection

Scenarios - Sections Selected for Treatment

Interest: 3.00%

Inflation: 3.00%

Printed: 11/5/2020

Scenario: Budget Needs

Year: 2024

Street Name	Begin Location	End Location	Street ID	Section ID	Length	Width	Area	FC	Surface Type	Area ID	Treatment			Cost	Rating	Treatment
											Current PCI	PCI Before	PCI After			
Arielle Lane	Muirfield	Covington	ARIELN	10	1,925	33	63,525	C	AC		77	69	78	\$38,565	21,663	SLURRY SEAL (TYPE II) W/ BASE REPAIRS
Arvada Court	Cliff Hollow	End	ARVACT	10	403	33	13,299	R	AC		73	69	78	\$8,074	27,448	SLURRY SEAL (TYPE II) W/ BASE REPAIRS
Ashland Avenue	1st	5th	ASHLAV	10	1,420	40	56,800	R	AC		74	69	78	\$34,482	21,207	SLURRY SEAL (TYPE II) W/ BASE REPAIRS
Avenida Simi	Rockgate	Lemon	AVENSI	40	1,400	37	51,800	R	AC/AC		63	69	78	\$31,447	24,621	SLURRY SEAL (TYPE II) W/ BASE REPAIRS
Azure Hills Drive	Leisure	667/670	AZHIDR	20	1,290	40	51,600	R	AC/AC		73	68	78	\$31,325	20,952	SLURRY SEAL (TYPE II) W/ BASE REPAIRS
Best Circle	Summit	End	BESTCR	10	95	30	2,850	R	AC/AC		62	68	77	\$1,731	21,563	SLURRY SEAL (TYPE II) W/ BASE REPAIRS
Big Springs Avenue	Walnut	Hempstead	BISPAV	20	1,450	37	53,650	R	AC/AC		62	68	77	\$32,570	22,044	SLURRY SEAL (TYPE II) W/ BASE REPAIRS
Bluestone Avenue	Sandalwood	Gold Dust	BLUEAV	10	610	33	20,130	R	AC		73	69	78	\$12,221	26,986	SLURRY SEAL (TYPE II) W/ BASE REPAIRS
Bryan Avenue	Walnut	Ladonia	BRYAAV	10	1,275	33	42,075	R	AC/AC		73	69	78	\$25,543	25,861	SLURRY SEAL (TYPE II) W/ BASE REPAIRS
Calle La Sombra	N. End	S. End	CALASO	10	760	29	22,040	R	AC/AC		72	69	78	\$13,380	28,504	SLURRY SEAL (TYPE II) W/ BASE REPAIRS
Caldwell Avenue	Graham St.	Alexander St.	CALDAV	10	606	40	24,240	R	AC/AC		61	68	78	\$14,716	24,480	SLURRY SEAL (TYPE II) W/ BASE REPAIRS
Callahan Avenue	Ahart St.	Agnew St.	CALLAV	40	214	40	8,560	R	AC/AC		73	69	78	\$5,197	28,301	SLURRY SEAL (TYPE II) W/ BASE REPAIRS
Chaps Court	Sandalwood	N. End	CHAPCT	10	354	33	11,682	R	AC		73	69	78	\$7,092	27,386	SLURRY SEAL (TYPE II) W/ BASE REPAIRS
Cliff Hollow Court	Circle Knoll	End	CLHOCT	10	775	33	25,575	R	AC		63	69	78	\$15,526	21,185	SLURRY SEAL (TYPE II) W/ BASE REPAIRS
Clearsky Place	Madera	Country Club Dr	CLSKPL	10	470	33	15,510	R	AC		62	69	78	\$9,416	22,799	SLURRY SEAL (TYPE II) W/ BASE REPAIRS
Coleman Court	Honeyman	N. End	COLECT	10	303	29	8,787	R	AC/AC		62	68	78	\$5,335	23,647	SLURRY SEAL (TYPE II) W/ BASE REPAIRS
Corto Street	Laurel Fig	Sequoia	CORTST	60	970	37	35,890	R	AC		74	69	78	\$21,788	21,137	SLURRY SEAL (TYPE II) W/ BASE REPAIRS
Crater Street	Royal	L.A.	CRATST	10	2,600	37	96,200	R	AC/AC		73	68	77	\$58,401	22,293	SLURRY SEAL (TYPE II) W/ BASE REPAIRS
Darrah Avenue	Royal	L.A.	DARRAV	10	1,900	37	70,300	R	AC/AC		73	69	78	\$42,678	27,658	SLURRY SEAL (TYPE II) W/ BASE REPAIRS
Deanna Avenue	Katherine	Eunice	DEANAV	10	528	36	19,008	R	AC/AC		62	69	78	\$11,540	25,555	SLURRY SEAL (TYPE II) W/ BASE REPAIRS
Draper Court	Alviso	N. End	DRAPCT	10	150	40	6,000	R	AC/AC		63	69	78	\$3,643	24,477	SLURRY SEAL (TYPE II) W/ BASE REPAIRS
Eileen Street	Winifred	Tapo	EILEST	30	585	40	23,400	R	AC/AC		73	69	78	\$14,206	26,243	SLURRY SEAL (TYPE II) W/ BASE REPAIRS
Erringer Road	Legacy	Falcon	ERRIRD	20	765	58	44,370	A	AC		74	68	77	\$26,936	37,941	SLURRY SEAL (TYPE II) W/ BASE REPAIRS

** - Treatment from Project Selection

Scenarios - Sections Selected for Treatment

Interest: 3.00%

Inflation: 3.00%

Printed: 11/5/2020

Scenario: Budget Needs

Year: 2024

Street Name	Begin Location	End Location	Street ID	Section ID	Length	Width	Area	FC	Surface Type	Area ID	Treatment			Cost	Rating	Treatment
											Current PCI	PCI Before	PCI After			
Fasley Avenue	Cochrran	Yosemite	FASLAV	10	1,190	33	39,270	R	AC		63	68	78	\$23,840	21,128	SLURRY SEAL (TYPE II) W/ BASE REPAIRS
Florence Street	Vanessa St.	Winifred St.	FLORST	20	1,134	33	37,422	R	AC/AC		63	69	78	\$22,718	22,470	SLURRY SEAL (TYPE II) W/ BASE REPAIRS
Forelock Court	Bluegrass	End	FORECT	10	114	33	3,762	R	AC		62	69	78	\$2,284	27,184	SLURRY SEAL (TYPE II) W/ BASE REPAIRS
Gertrude Street	Rebecca St.	Vanessa St.	GERTST	10	580	33	19,140	R	AC/AC		62	68	77	\$11,620	22,044	SLURRY SEAL (TYPE II) W/ BASE REPAIRS
Gertrude Street	Vanessa St.	Winifred St.	GERTST	20	1,134	33	37,422	R	AC/AC		62	68	77	\$22,718	22,044	SLURRY SEAL (TYPE II) W/ BASE REPAIRS
Granite Street	Valley Gate	Mollison	GRANST	10	570	36	20,520	R	AC/AC		62	69	78	\$12,458	22,350	SLURRY SEAL (TYPE II) W/ BASE REPAIRS
High Meadow Street	Wood Ranch Pkwy	Sycamore Grove	HIMEST	10	2,090	37	77,330	R	AC		62	69	78	\$46,945	26,069	SLURRY SEAL (TYPE II) W/ BASE REPAIRS
Kadota Street	Austin	Amarillo	KADOST	60	510	38	19,380	C	AC/AC		64	69	78	\$11,766	30,864	SLURRY SEAL (TYPE II) W/ BASE REPAIRS
Lincoln Court	Eisenhower	S. End	LINCCT	10	117	33	3,861	R	AC		73	68	78	\$2,344	25,043	SLURRY SEAL (TYPE II) W/ BASE REPAIRS
Longbranch Road	Stonebrook	Highland	LONGRD	20	1,030	37	38,110	R	AC/AC		73	68	78	\$23,136	20,955	SLURRY SEAL (TYPE II) W/ BASE REPAIRS
Longbranch Road	Highland	Noble	LONGRD	30	930	37	34,410	R	AC		73	68	78	\$20,890	25,493	SLURRY SEAL (TYPE II) W/ BASE REPAIRS
May Court	Cheam	S. End	MAYCT	10	211	33	6,963	R	AC/AC		73	68	77	\$4,228	22,155	SLURRY SEAL (TYPE II) W/ BASE REPAIRS
Meg Court	Rochelle	End	MEGCT	10	215	29	6,235	R	AC/AC		73	69	78	\$3,786	26,243	SLURRY SEAL (TYPE II) W/ BASE REPAIRS
Melia Street	Kuehner	Danette	MELIST	10	408	37	15,102	R	AC/AC		74	69	78	\$9,169	20,077	SLURRY SEAL (TYPE II) W/ BASE REPAIRS
Melia Street	Jimilyn	Kaye	MELIST	20B	693	37	25,644	R	AC/AC		73	69	78	\$15,568	25,133	SLURRY SEAL (TYPE II) W/ BASE REPAIRS
Melia Street	Kay	Christine	MELIST	20C	957	37	35,427	R	AC/AC		73	69	78	\$21,507	25,133	SLURRY SEAL (TYPE II) W/ BASE REPAIRS
Oakmont Court	Pinecliff	End	OAKMCT	10	240	30	7,200	R	AC/AC		63	69	78	\$4,371	25,440	SLURRY SEAL (TYPE II) W/ BASE REPAIRS
Oldstone Place	Stonebrook	Highland	OLDSPL	20	1,355	37	50,135	R	AC/AC		74	69	78	\$30,436	21,752	SLURRY SEAL (TYPE II) W/ BASE REPAIRS
Olympic Street	Crater St.	Barnes St.	OLYMST	10	1,230	37	45,510	R	AC/AC		65	69	79	\$27,628	18,628	SLURRY SEAL (TYPE II) W/ BASE REPAIRS
Pinecone Court	Mollison	S. End	PINECT	10	141	33	4,653	R	AC		62	69	78	\$2,825	24,352	SLURRY SEAL (TYPE II) W/ BASE REPAIRS
Pocatello Court	Mayfair St.	S End	POCACT	10	252	36	9,072	R	AC/AC		62	68	78	\$5,508	24,483	SLURRY SEAL (TYPE II) W/ BASE REPAIRS
Promenade Street	Pathway Ave.	Kadota St.	PROMST	20	343	33	11,319	R	AC		73	69	78	\$6,872	25,676	SLURRY SEAL (TYPE II) W/ BASE REPAIRS
Rangely Court	Longbranch	W. End	RANGCT	10	215	32	6,880	R	AC/AC		73	68	78	\$4,177	20,958	SLURRY SEAL (TYPE II) W/ BASE REPAIRS

** - Treatment from Project Selection

Scenarios - Sections Selected for Treatment

Interest: 3.00%

Inflation: 3.00%

Printed: 11/5/2020

Scenario: Budget Needs

Year: 2024

Street Name	Begin Location	End Location	Street ID	Section ID	Length	Width	Area	FC	Surface Type	Area ID	Treatment			Cost	Rating	Treatment
											Current PCI	PCI Before	PCI After			
Rudolph Drive	Covington	Crosby	RUDODR	10	1,850	33	61,050	R	AC		73	69	78	\$37,062	26,261	SLURRY SEAL (TYPE II) W/ BASE REPAIRS
Samantha Court	Samantha Ct.	N End	SAMACT	10	194	29	5,626	R	AC/AC		73	69	78	\$3,416	26,243	SLURRY SEAL (TYPE II) W/ BASE REPAIRS
Sasha Court	S. End	Lynette	SASHCT	20	175	29	5,075	R	AC/AC		63	69	78	\$3,081	22,470	SLURRY SEAL (TYPE II) W/ BASE REPAIRS
Silver Wood Street	Coldbrook	Chantry	SIWOST	10	387	36	13,932	R	AC		62	69	78	\$8,458	27,483	SLURRY SEAL (TYPE II) W/ BASE REPAIRS
Spence Street	Callahan	Cordero	SPENST	10	1,140	37	42,180	R	AC/AC		63	69	78	\$25,607	24,491	SLURRY SEAL (TYPE II) W/ BASE REPAIRS
Summertime Avenue	Winterdew	Cliffwood	SUMMAV	10	1,750	33	57,750	R	AC		73	69	78	\$35,059	27,332	SLURRY SEAL (TYPE II) W/ BASE REPAIRS
Surveyor Avenue	Royal	L.A.	SURVAV	10	1,265	49	61,985	R	AC/AC		62	68	78	\$37,630	23,638	SLURRY SEAL (TYPE II) W/ BASE REPAIRS
Verdemont Circle	Leisure Ln	End	VERDCR	20	555	36	19,980	R	AC		73	68	77	\$12,130	21,102	SLURRY SEAL (TYPE II) W/ BASE REPAIRS
Via Alegre	Ave. Vista Del Monte	Calle La Sombra	VIAALE	10	245	29	7,105	R	AC/AC		62	69	78	\$4,314	25,606	SLURRY SEAL (TYPE II) W/ BASE REPAIRS
Via Breve	Ave. Refugio	Ave. Placida	VIABRE	20	170	29	4,930	R	AC/AC		72	68	78	\$2,993	27,789	SLURRY SEAL (TYPE II) W/ BASE REPAIRS
Walnut Street	Big Springs	Tapo	WALNST	20	2,225	40	89,000	R	AC/AC		62	68	77	\$54,030	22,044	SLURRY SEAL (TYPE II) W/ BASE REPAIRS
Waltham Circle	Waltham	End	WALTCR	10	100	37	3,700	R	AC/AC		63	68	78	\$2,247	19,450	SLURRY SEAL (TYPE II) W/ BASE REPAIRS
Wanda Avenue	Woodrow	Alamo	WANDAV	10	1,109	36	39,924	R	AC/AC		74	69	78	\$24,237	22,383	SLURRY SEAL (TYPE II) W/ BASE REPAIRS
Warrendale Street	Martha Morrison Dr.	Marblehead Ave.	WARRST	10	581	33	19,173	R	AC		73	68	77	\$11,640	21,102	SLURRY SEAL (TYPE II) W/ BASE REPAIRS
Weatherford Court	Walnut	N. End	WEATCT	10	475	36	17,100	R	AC/AC		73	69	78	\$10,381	25,861	SLURRY SEAL (TYPE II) W/ BASE REPAIRS
Wildlife Drive	Highland	End	WILDDR	20	182	33	6,006	R	AC		74	69	78	\$3,647	21,210	SLURRY SEAL (TYPE II) W/ BASE REPAIRS
Willowbrook Lane	Royal	N. End	WILLLN	10	1,790	37	66,230	R	AC/AC		62	69	78	\$40,207	24,258	SLURRY SEAL (TYPE II) W/ BASE REPAIRS
Wilton Street	Alviso	Farwell	WILTST	10	920	40	36,800	R	AC/AC		62	68	77	\$22,341	24,022	SLURRY SEAL (TYPE II) W/ BASE REPAIRS
												Treatment Total		\$1,141,086		
Erringer Road	Cochran	Larch	ERRIRD	60	1,330	60	79,800	A	AC/AC		74	68	78	\$48,445	35,784	SLURRY SEAL (TYPE II)
Kuehner Drive	Los Angeles	Charing	KUEHDR	50	645	70	45,150	A	AC/AC		73	68	77	\$27,410	44,807	SLURRY SEAL (TYPE II)
Tapo Canyon Road	Lost Canyons	Presidio	TACARD	20	2,790	28	78,120	A	AC/AC		74	69	78	\$47,425	45,415	SLURRY SEAL (TYPE II)
Tapo Street	Eileen	Los Angeles	TAPOST	70	1,335	56	74,760	A	AC/AC		64	69	78	\$45,385	44,691	SLURRY SEAL (TYPE II)
Tapo Street	Los Angeles	Shopping	TAPOST	80	300	46	13,800	A	AC/AC		74	68	78	\$8,378	39,442	SLURRY SEAL (TYPE II)
												Treatment Total		\$177,043		

** - Treatment from Project Selection

Scenarios - Sections Selected for Treatment

Interest: 3.00%

Inflation: 3.00%

Printed: 11/5/2020

Scenario: Budget Needs

Year: 2024

Street Name	Begin Location	End Location	Street ID	Section ID	Length	Width	Area	FC	Surface Type	Area ID	Treatment			Cost	Rating	Treatment
											Current PCI	PCI Before	PCI After			
Abraham Street	Ysrella	Morley	ABRAST	10	1,300	33	42,900	R	AC/AC		32	24	100	\$416,694	5,080	RECONSTRUCT STRUCTURE (AC)
Acton Court	Marvel	E. End	ACTOCT	10	450	29	13,050	R	AC/AC		31	22	100	\$126,757	5,080	RECONSTRUCT STRUCTURE (AC)
Anson Street	Ettin	Tuttle	ANSOST	10	1,208	37	44,696	R	AC/AC		33	24	100	\$434,139	5,080	RECONSTRUCT STRUCTURE (AC)
Aristotle Street	Electra	Madera	ARISST	30	800	40	32,000	R	AC/AC		33	24	100	\$310,821	5,080	RECONSTRUCT STRUCTURE (AC)
Avenida Simi	Granville	Springfield	AVENSI	10	1,405	37	51,985	R	AC/AC		30	22	100	\$504,938	5,080	RECONSTRUCT STRUCTURE (AC)
Crosby Avenue	Rudolph	Fitzgerald	CROSAV	10	1,610	37	59,570	R	AC/AC		32	24	100	\$578,612	5,080	RECONSTRUCT STRUCTURE (AC)
Fitzgerald Road	Erringer	Gibson	FITZRD	80	1,215	62	75,330	A	AC/AC		35	23	100	\$823,152	6,846	RECONSTRUCT STRUCTURE (AC)
Galena Avenue	E/ Sebring	Copley	GALEAV	20	1,560	37	57,720	R	AC		32	23	100	\$560,642	5,080	RECONSTRUCT STRUCTURE (AC)
Gantlin Avenue	Newman	Pride	GANTAV	10	1,075	37	39,775	R	AC/AC		31	22	100	\$386,340	5,080	RECONSTRUCT STRUCTURE (AC)
Huntley Street	Rainwood	Emory	HUNTST	10	1,259	37	46,583	R	AC		32	23	100	\$452,467	5,080	RECONSTRUCT STRUCTURE (AC)
Jade Court	Sapphire	End	JADECT	10	196	32	6,272	R	AC/AC		33	24	100	\$60,921	5,080	RECONSTRUCT STRUCTURE (AC)
Lemon Drive	Township	N. End	LEMODR	40	775	36	27,900	R	AC/AC		33	24	100	\$270,997	5,080	RECONSTRUCT STRUCTURE (AC)
Locke Avenue	Arcane	Newman	LOCKAV	10	575	37	21,275	R	AC/AC		31	22	100	\$206,647	5,080	RECONSTRUCT STRUCTURE (AC)
Mellow Lane	Peaceful Ct.	Rambling Rd.	MELLLN	30	1,773	37	65,601	R	AC/AC		32	24	100	\$637,191	5,080	RECONSTRUCT STRUCTURE (AC)
Newman Street	Sutter	Arcane	NEWMST	10	1,010	37	37,370	R	AC/AC		33	24	100	\$362,980	5,080	RECONSTRUCT STRUCTURE (AC)
Restful Court	Meander	E. End	RESTCT	10	440	32	14,080	R	AC/AC		31	22	100	\$136,761	5,080	RECONSTRUCT STRUCTURE (AC)
Sparta Court	Aristotle	S. End	SPTACT	10	375	33	12,375	R	AC/AC		33	24	100	\$120,200	5,080	RECONSTRUCT STRUCTURE (AC)
Weller Court	Tuttle	End	WELLCT	10	264	36	9,504	R	AC/AC		32	23	100	\$92,314	5,080	RECONSTRUCT STRUCTURE (AC)
											Treatment Total		\$6,482,573			
Acadia Street	Barnes St.	Royal Ave.	ACADST	10	1,064	36	38,304	R	AC/AC		55	49	100	\$268,715	6,801	THICK AC OVERLAY(2.5 INCHES)
Amberly Place	Birchfield	End	AMBEPL	10	250	29	7,250	R	AC/AC		56	49	100	\$50,861	6,855	THICK AC OVERLAY(2.5 INCHES)
Amondo Circle	Meralda	E. End	AMONCR	10	600	29	17,400	R	AC/AC		54	48	100	\$122,067	6,862	THICK AC OVERLAY(2.5 INCHES)
Atherton Court	Pinewood	N. End	ATHRCT	10	252	33	8,316	R	AC/AC		55	49	100	\$58,340	6,816	THICK AC OVERLAY(2.5 INCHES)

** - Treatment from Project Selection

Scenarios - Sections Selected for Treatment

Interest: 3.00%

Inflation: 3.00%

Printed: 11/5/2020

Scenario: Budget Needs

Year: 2024

Street Name	Begin Location	End Location	Street ID	Section ID	Length	Width	Area	FC	Surface Type	Area ID	Treatment			Cost	Rating	Treatment
											Current PCI	PCI Before	PCI After			
Bancock Street	Chesterton	Broadmoor	BANCST	10	1,056	33	34,848	R	AC/AC		54	48	100	\$244,470	6,852	THICK AC OVERLAY(2.5 INCHES)
Belbrook Place	Bromfield	N. End	BELBPL	10	805	33	26,565	R	AC/AC		54	48	100	\$186,362	6,852	THICK AC OVERLAY(2.5 INCHES)
Bluegrass St	First	Sinaloa	BLGRST	10	2,663	33	87,879	R	AC		54	48	100	\$616,499	6,918	THICK AC OVERLAY(2.5 INCHES)
Briarhurst Court	Darby	N. End	BRIACT	10	480	36	17,280	R	AC/AC		54	48	100	\$121,225	6,871	THICK AC OVERLAY(2.5 INCHES)
Bristol Ave	Stonebrook	Sinaloa	BRISAV	10	2,400	37	88,800	R	AC/AC		54	48	100	\$622,960	6,835	THICK AC OVERLAY(2.5 INCHES)
Callahan Avenue	Mayfair	N End	CALLAV	70	500	40	20,000	R	AC		54	47	100	\$140,307	6,963	THICK AC OVERLAY(2.5 INCHES)
Candia Court	Sienna	End	CANDCT	10	310	33	10,230	R	AC		56	49	100	\$71,767	6,830	THICK AC OVERLAY(2.5 INCHES)
Casarin Street	Gibson Ave.	E End	CASAST	10	408	33	13,464	R	AC/AC		54	48	100	\$94,455	6,809	THICK AC OVERLAY(2.5 INCHES)
Catlin St.	First	Catlin Cir	CATLST	10	854	37	31,598	R	AC/AC		54	48	100	\$221,670	6,855	THICK AC OVERLAY(2.5 INCHES)
Cheerful Court	Mellow	N. End	CHEECT	10	340	34	11,560	R	AC/AC		54	48	100	\$81,097	6,863	THICK AC OVERLAY(2.5 INCHES)
Chesterton Street	Atherwood	Bancock	CHTNST	10	2,478	33	152,424	R	AC/AC		54	48	100	\$1,069,302	6,851	THICK AC OVERLAY(2.5 INCHES)
Chumash Avenue	IndianHills	Seneca	CHUMAV	10	807	33	26,631	R	AC/AC		54	48	100	\$186,825	6,868	THICK AC OVERLAY(2.5 INCHES)
Citronella Court	Citronella	S. End	CITRCT	10	320	33	10,560	R	AC/AC		54	48	100	\$74,082	6,849	THICK AC OVERLAY(2.5 INCHES)
E Cochran Street	Stow	Stearns	COCHST	40	2,620	64	167,680	A	AC/AC		56	48	100	\$1,176,327	11,185	THICK AC OVERLAY(2.5 INCHES)
E Cochran Street	Erringer	Callahan	COCHST	96	1,975	64	126,400	A	AC/AC		56	48	100	\$886,735	11,172	THICK AC OVERLAY(2.5 INCHES)
E Cochran Street	Callahan	First	COCHST	97	3,300	64	211,200	A	AC/AC		57	49	100	\$1,481,633	11,067	THICK AC OVERLAY(2.5 INCHES)
Corto Street	Elizondo	Hartley	CORTST	10	325	37	12,025	R	AC/AC		55	49	100	\$84,360	6,785	THICK AC OVERLAY(2.5 INCHES)
Corto Street	Hartley Ave.	Helm St.	CORTST	20	747	37	27,639	R	AC/AC		55	49	100	\$193,897	6,785	THICK AC OVERLAY(2.5 INCHES)
Corto Street	Helm St.	Royal Ave.	CORTST	30	242	37	8,954	R	AC		55	48	100	\$62,816	6,910	THICK AC OVERLAY(2.5 INCHES)
Cowboy Street	Sandalwood	W. End	COWBST	10	1,070	33	35,310	R	AC		55	48	100	\$247,711	6,900	THICK AC OVERLAY(2.5 INCHES)
Daphney Court	Penny	End	DAPHCT	10	150	34	5,100	R	AC/AC		54	48	100	\$35,779	6,862	THICK AC OVERLAY(2.5 INCHES)
Darby Street	Galena	Sequoia	DARBST	10	1,521	42	63,882	R	AC/AC		54	48	100	\$448,152	6,871	THICK AC OVERLAY(2.5 INCHES)
Desert Creek Avenue	Fearing	Muir	DESCAV	10	565	36	20,340	R	AC/AC		54	48	100	\$142,692	6,850	THICK AC OVERLAY(2.5 INCHES)

** - Treatment from Project Selection

Scenarios - Sections Selected for Treatment

Interest: 3.00%

Inflation: 3.00%

Printed: 11/5/2020

Scenario: Budget Needs

Year: 2024

Street Name	Begin Location	End Location	Street ID	Section ID	Length	Width	Area	FC	Surface Type	Area ID	Treatment			Cost	Rating	Treatment
											Current PCI	PCI Before	PCI After			
Downing Street	Callahan Ave.	Mayfair St.	DOWGST	20	590	37	21,830	R	AC/AC		54	48	100	\$153,145	6,848	THICK AC OVERLAY(2.5 INCHES)
Ellington Court	Darby	N. End	ELLECT	10	540	36	19,440	R	AC/AC		54	48	100	\$136,378	6,871	THICK AC OVERLAY(2.5 INCHES)
Fearing Street	Stow	St. Clair Ave.	FEARST	10	2,570	37	95,090	R	AC/AC		55	49	100	\$667,086	6,729	THICK AC OVERLAY(2.5 INCHES)
Fitzgerald Road	Donner	Erringer	FITZRD	70	655	62	40,610	A	AC/AC		56	48	100	\$284,892	11,175	THICK AC OVERLAY(2.5 INCHES)
Galena Avenue	Sebring	E/ Sebring	GALEAV	10	1,355	37	50,135	R	AC/AC		54	48	100	\$351,713	6,821	THICK AC OVERLAY(2.5 INCHES)
Gayle Place	Hawk	N. End	GAYLPL	10	695	33	22,935	R	AC/AC		55	49	100	\$160,897	6,765	THICK AC OVERLAY(2.5 INCHES)
Gibson Avenue	Edmund St.	Erringer Rd.	GIBSAV	50	690	37	25,530	R	AC/AC		55	49	100	\$179,101	6,785	THICK AC OVERLAY(2.5 INCHES)
Goldfield Place	Wheatfield Cir.	N End	GOLFPL	20	390	33	17,286	R	AC/AC		54	48	100	\$121,267	6,892	THICK AC OVERLAY(2.5 INCHES)
E. Gould Street	Granby	Talbert	GOULST	10	205	33	6,765	R	AC/AC		54	48	100	\$47,459	6,815	THICK AC OVERLAY(2.5 INCHES)
Graystone Place	Mayfair	End	GRYSPL	10	370	36	13,320	R	AC/AC		54	48	100	\$93,444	6,850	THICK AC OVERLAY(2.5 INCHES)
Guardian Street	Tapo	100ft W/O Tapo Canyon	GUARST	20	100	38	3,800	R	AC		55	48	100	\$26,659	6,892	THICK AC OVERLAY(2.5 INCHES)
Hartley Avenue	Royal	Hollister	HARTAV	10	1,415	37	52,355	R	AC/AC		54	47	100	\$367,287	6,967	THICK AC OVERLAY(2.5 INCHES)
Haven Avenue	Royal	Elizondo	HAVEAV	20	1,040	37	38,480	R	AC/AC		54	48	100	\$269,950	6,840	THICK AC OVERLAY(2.5 INCHES)
Highgate Place	Bromfield	N. End	HIGGPL	10	758	29	21,982	R	AC/AC		54	48	100	\$154,211	6,851	THICK AC OVERLAY(2.5 INCHES)
High Meadow Street	Sycamore Grove	End	HIMEST	20	350	33	11,550	R	AC		54	47	100	\$81,027	6,931	THICK AC OVERLAY(2.5 INCHES)
Hope Street	Gateway	E. End	HOPEST	30	285	33	9,405	R	AC/AC		56	49	100	\$65,979	6,845	THICK AC OVERLAY(2.5 INCHES)
Hudson Court	Waltham	W. End	HUDSCT	10	510	33	16,830	R	AC/AC		54	48	100	\$118,068	6,851	THICK AC OVERLAY(2.5 INCHES)
Kentfield Street	Atherwood	Greensward	KENTST	10	833	37	30,821	R	AC/AC		54	48	100	\$216,219	6,840	THICK AC OVERLAY(2.5 INCHES)
Keswick Court	Darby	N. End	KESWCT	10	465	36	16,740	R	AC/AC		54	48	100	\$117,437	6,871	THICK AC OVERLAY(2.5 INCHES)
Kyle Lane	Kerry	End	KYLELN	10	250	34	8,500	R	AC/AC		54	48	100	\$59,631	6,850	THICK AC OVERLAY(2.5 INCHES)
Lake Park Drive South	Galloping Hill Ln.	Wood Ranch Parkway	LAPADR	20	3,430	37	126,910	R	AC/AC		54	48	100	\$890,313	6,854	THICK AC OVERLAY(2.5 INCHES)
Lansing Place	Brandon	E. End	LASGPL	10	410	29	11,890	R	AC/AC		55	49	100	\$83,413	6,799	THICK AC OVERLAY(2.5 INCHES)
Leland Circle	Elberta	E. End	LELACR	10	264	36	9,504	R	AC/AC		55	49	100	\$66,674	6,767	THICK AC OVERLAY(2.5 INCHES)

** - Treatment from Project Selection

Scenarios - Sections Selected for Treatment

Interest: 3.00%

Inflation: 3.00%

Printed: 11/5/2020

Scenario: Budget Needs

Year: 2024

Street Name	Begin Location	End Location	Street ID	Section ID	Length	Width	Area	FC	Surface Type	Area ID	Treatment			Cost	Rating	Treatment
											Current PCI	PCI Before	PCI After			
Leora Street	Township	Valarie	LEORST	10	1,105	33	36,465	R	AC/AC		54	48	100	\$255,814	6,860	THICK AC OVERLAY(2.5 INCHES)
Leslie Court	Penny	End	LESLECT	10	223	33	7,359	R	AC/AC		54	48	100	\$51,626	6,860	THICK AC OVERLAY(2.5 INCHES)
Los Angeles Avenue	Sycamore	Bridget	LOSAAV	94	2,370	72	170,640	A	AC/AC		56	48	100	\$1,197,093	11,204	THICK AC OVERLAY(2.5 INCHES)
Madera Road	American	National	MADERD	10	1,545	70	108,150	A	AC/AC		57	48	100	\$758,706	11,113	THICK AC OVERLAY(2.5 INCHES)
Madera Road	National	Viewline	MADERD	20	430	94	40,420	A	AC/AC		57	48	100	\$283,559	11,113	THICK AC OVERLAY(2.5 INCHES)
Madera Road	Cochran	Easy	MADERD	50	1,415	70	99,050	A	AC/AC		57	49	100	\$694,867	11,069	THICK AC OVERLAY(2.5 INCHES)
Marlies Avenue	Fearing	Malton	MARLAV	10	810	33	26,730	R	AC/AC		54	48	100	\$187,520	6,804	THICK AC OVERLAY(2.5 INCHES)
Ney Court	Hamilton	S. End	NEYCT	10	175	37	6,475	R	AC/AC		54	48	100	\$45,425	6,796	THICK AC OVERLAY(2.5 INCHES)
Nutwood Circle	Yosemite	Yosemite	NUTWCR	10	1,233	33	40,689	R	AC/AC		54	48	100	\$285,446	6,886	THICK AC OVERLAY(2.5 INCHES)
Plum Avenue	Rosemary	Elizondo	PLUMAV	10	1,020	37	37,740	R	AC/AC		54	48	100	\$264,758	6,840	THICK AC OVERLAY(2.5 INCHES)
Poke Lane	Mc Donald	Bigelow	POKELN	10	235	29	6,815	R	AC/AC		54	48	100	\$47,810	6,840	THICK AC OVERLAY(2.5 INCHES)
Radford Court	Darby	N. End	RADFACT	10	250	36	9,000	R	AC/AC		54	48	100	\$63,138	6,871	THICK AC OVERLAY(2.5 INCHES)
Rosemary Street	Haven	Whitcomb	ROSEST	20	815	37	30,155	R	AC/AC		55	49	100	\$211,547	6,765	THICK AC OVERLAY(2.5 INCHES)
Rosemary Street	Whitcomb	End	ROSEST	30	605	37	22,385	R	AC		54	48	100	\$157,038	6,945	THICK AC OVERLAY(2.5 INCHES)
Saint Clair Avenue	Cochran	Serena	SACLAV	20	610	37	22,570	R	AC/AC		54	48	100	\$158,336	6,858	THICK AC OVERLAY(2.5 INCHES)
Sapphire Avenue	Emerald	Ave. Simi	SAPPAV	10	1,040	37	38,480	R	AC/AC		54	48	100	\$269,950	6,845	THICK AC OVERLAY(2.5 INCHES)
Second Street	Dennis Ave.	Ayhens St.	SECOST	10	580	40	23,200	R	AC/AC		54	48	100	\$162,756	6,852	THICK AC OVERLAY(2.5 INCHES)
Sherman Street	Parker	Bigelow	SHEMST	10	470	33	15,510	R	AC/AC		54	48	100	\$108,808	6,840	THICK AC OVERLAY(2.5 INCHES)
Shoshone Street	Maricopa	Chippewa	SHOSST	10	702	37	25,974	R	AC/AC		54	48	100	\$182,216	6,858	THICK AC OVERLAY(2.5 INCHES)
Sinaloa Road	Aristotle	Los Angeles	SINARD	10	290	36	10,440	R	AC/AC		55	48	100	\$73,240	6,877	THICK AC OVERLAY(2.5 INCHES)
Sinaloa Road	Los Angeles	Road narrows (Archbriar)	SINARD	20	1,110	60	66,600	R	AC/AC		55	49	100	\$467,220	6,855	THICK AC OVERLAY(2.5 INCHES)
Stanford Drive	Vallejo	Fitzgerald	STANDR	10	634	37	23,458	R	AC		56	49	100	\$164,566	6,867	THICK AC OVERLAY(2.5 INCHES)
Strathern Place	Madera	W. End	STRAPL	10	1,478	33	48,774	R	AC/AC		54	47	100	\$342,165	6,882	THICK AC OVERLAY(2.5 INCHES)

** - Treatment from Project Selection

Scenarios - Sections Selected for Treatment

Interest: 3.00%

Inflation: 3.00%

Printed: 11/5/2020

Scenario: Budget Needs

Year: 2024

Street Name	Begin Location	End Location	Street ID	Section ID	Length	Width	Area	FC	Surface Type	Area ID	Treatment			Cost	Rating	Treatment	
											Current PCI	PCI Before	PCI After				
Sycamore Drive	Cochran	Racine	SYCADR	60	480	60	28,800	A	AC/AC		56	48	100	\$202,041	11,178	THICK AC OVERLAY(2.5 INCHES)	
Sycamore Ridge Street	Martha Morrison	End	SYGRST	30	1,234	33	40,722	R	AC		54	48	100	\$285,678	6,917	THICK AC OVERLAY(2.5 INCHES)	
Third Street	Pacific Ave.	California Ave	THIRST	40	331	38	12,578	R	AC/AC		54	48	100	\$88,239	6,852	THICK AC OVERLAY(2.5 INCHES)	
Union Place	Strathern	Moreland	UNIOPL	10	870	37	32,190	R	AC/AC		54	48	100	\$225,823	6,856	THICK AC OVERLAY(2.5 INCHES)	
Valley Gate Road	Bluegrass	Sinaloa	VAGARD	10	1,255	40	50,200	R	AC		54	48	100	\$352,169	6,918	THICK AC OVERLAY(2.5 INCHES)	
Vicki Court	Valarie	End	VICKCT	10	409	33	13,497	R	AC/AC		54	48	100	\$94,686	6,858	THICK AC OVERLAY(2.5 INCHES)	
Village Court	First	Village Court	VILLCT	10	104	38	3,952	R	AC/AC		54	48	100	\$27,725	6,864	THICK AC OVERLAY(2.5 INCHES)	
Village Court North	Village Court	N. End	VILLCT	20	370	32	11,840	R	AC/AC		54	48	100	\$83,062	6,864	THICK AC OVERLAY(2.5 INCHES)	
Waltham Road	1107	S. End	WALTRD	10	340	37	12,580	R	AC/AC		54	48	100	\$88,253	6,850	THICK AC OVERLAY(2.5 INCHES)	
Waltham Road	Waltham Cir	1107	WALTRD	20	360	37	13,320	R	AC/AC		54	48	100	\$93,444	6,852	THICK AC OVERLAY(2.5 INCHES)	
Waltham Road	Arcane	Waltham Cir	WALTRD	30	295	37	10,915	R	AC/AC		54	48	100	\$76,573	6,850	THICK AC OVERLAY(2.5 INCHES)	
Williams Street	L.A.	Patricia	WILLST	10	595	31	18,445	R	AC/AC		55	49	100	\$129,398	6,793	THICK AC OVERLAY(2.5 INCHES)	
Winthrop Court	Mayfair	End	WINTCT	10	422	32	13,504	R	AC		55	49	100	\$94,735	6,825	THICK AC OVERLAY(2.5 INCHES)	
Wisdom Court	Presidio	N. End	WISDCT	10	400	32	12,800	R	AC/AC		54	48	100	\$89,796	6,858	THICK AC OVERLAY(2.5 INCHES)	
Workman Alley	Alpine	Workman	WORKAL	10	1,300	21	27,300	R	AC/AC		55	48	100	\$191,518	6,941	THICK AC OVERLAY(2.5 INCHES)	
Yuba Drive	Alamo	Maricopa	YUBADR	10	325	37	12,025	R	AC/AC		54	48	100	\$84,360	6,858	THICK AC OVERLAY(2.5 INCHES)	
												Treatment Total		\$22,344,460			
E. Easy Street	Madera	First	EASYST	30	5,800	48	278,400	R	AC/AC		73	69	100	\$806,171	10,162	THIN AC OVERLAY(1.5 INCHES)	
Licia Place	Lynwood	N. End	LICIPL	10	650	33	21,450	R	AC/AC		74	69	100	\$62,114	11,368	THIN AC OVERLAY(1.5 INCHES)	
Quimisa Drive	Los Angeles	Railroad crossing	QUIMDR	10	500	24	12,000	R	AC/AC		74	69	100	\$34,749	11,970	THIN AC OVERLAY(1.5 INCHES)	
Stow Street	Fearing Street	Cochran Street	STOWST	30	1,645	50	82,250	C	AC/AC		75	69	100	\$238,174	13,106	THIN AC OVERLAY(1.5 INCHES)	
												Treatment Total		\$1,141,208			
Year 2024 Area Total								6,408,414		Year 2024 Total		\$31,286,370					

** - Treatment from Project Selection

Scenarios - Sections Selected for Treatment

Interest: 3.00%

Inflation: 3.00%

Printed: 11/5/2020

Scenario: Budget Needs

Year: 2025

Street Name	Begin Location	End Location	Street ID	Section ID	Length	Width	Area	FC	Surface Type	Area ID	Treatment			Cost	Rating	Treatment
											Current PCI	PCI Before	PCI After			
Al Way	W End	Love	ALWAY	10	400	33	13,200	R	AC/AC		64	69	78	\$8,254	25,115	SLURRY SEAL (TYPE II) W/ BASE REPAIRS
Auburn Court	Ave. Simi	N. End	AUBUCT	10	500	33	16,500	R	AC/AC		73	68	78	\$10,318	27,553	SLURRY SEAL (TYPE II) W/ BASE REPAIRS
Austin Avenue	FortWorth	Kadota	AUSTAV	10	1,060	33	34,980	R	AC/AC		74	69	78	\$21,873	25,861	SLURRY SEAL (TYPE II) W/ BASE REPAIRS
Ayhens Street	4th St.	Paul St.	AYHEST	20	259	33	8,547	R	AC		65	69	78	\$5,345	20,566	SLURRY SEAL (TYPE II) W/ BASE REPAIRS
Azure Hills Cul	Azure Hills	W. End	AZHICU	10	112	40	4,480	R	AC/AC		66	68	78	\$2,802	17,178	SLURRY SEAL (TYPE II) W/ BASE REPAIRS
Azure Hills Drive	596	Sunnydale	AZHIDR	50	2,005	40	80,200	R	AC/AC		74	68	77	\$50,148	20,825	SLURRY SEAL (TYPE II) W/ BASE REPAIRS
Ballard Street	Callahan	Cordero	BALLST	10	1,140	40	45,600	R	AC/AC		64	69	78	\$28,513	24,003	SLURRY SEAL (TYPE II) W/ BASE REPAIRS
Barnes Street	Sitka Ave.	L.A. Ave.	BAREST	50	1,682	37	62,234	R	AC/AC		74	69	78	\$38,914	27,205	SLURRY SEAL (TYPE II) W/ BASE REPAIRS
Bryson Avenue	Catlin	Margo	BRYSAV	10	1,450	37	53,650	R	AC/AC		63	69	78	\$33,547	25,532	SLURRY SEAL (TYPE II) W/ BASE REPAIRS
Caldwell Avenue	Agnew St.	Cochran St.	CALDAV	40	214	40	8,560	R	AC/AC		64	69	78	\$5,353	24,473	SLURRY SEAL (TYPE II) W/ BASE REPAIRS
Calzona Court	Bonita	End	CALZCT	10	220	30	6,600	R	AC/AC		74	69	78	\$4,127	25,013	SLURRY SEAL (TYPE II) W/ BASE REPAIRS
Charing Court	Charing	End	CHARCT	10	370	29	10,730	R	AC/AC		67	69	78	\$6,710	17,376	SLURRY SEAL (TYPE II) W/ BASE REPAIRS
Church Street	L.A.	Barnes	CHURST	10	1,520	37	56,240	R	AC/AC		75	69	78	\$35,166	21,768	SLURRY SEAL (TYPE II) W/ BASE REPAIRS
Cicero Court	Ave. Simi	N. End	CICECT	10	500	33	16,500	R	AC/AC		74	68	77	\$10,318	23,114	SLURRY SEAL (TYPE II) W/ BASE REPAIRS
Circle Knoll Drive	Grass Valley	Winncastle	CIKNDR	20	1,385	36	49,860	R	AC		64	69	78	\$31,177	23,827	SLURRY SEAL (TYPE II) W/ BASE REPAIRS
Dana Avenue	Dorothy	Christine	DANA AV	10	1,109	40	44,360	R	AC/AC		73	68	78	\$27,738	27,257	SLURRY SEAL (TYPE II) W/ BASE REPAIRS
Deacon Street	Church	W/ Glassel	DEACST	10	965	37	35,705	R	AC		76	69	78	\$22,326	20,567	SLURRY SEAL (TYPE II) W/ BASE REPAIRS
Deodora Street	Barnes	L.A.	DEODST	20	1,535	37	56,795	R	AC/AC		75	68	78	\$35,513	20,984	SLURRY SEAL (TYPE II) W/ BASE REPAIRS
Dorothy Avenue	KatherineRd.	Hope	DOROAV	10	990	40	39,600	R	AC/AC		73	68	78	\$24,762	27,257	SLURRY SEAL (TYPE II) W/ BASE REPAIRS
Driftwood Avenue	Pride	Willowbrook	DRWOAV	10	320	32	10,240	R	AC/AC		63	68	77	\$6,403	23,777	SLURRY SEAL (TYPE II) W/ BASE REPAIRS
Edgewood Drive	Love	Al	EDGEDR	10	950	33	31,350	R	AC/AC		63	68	78	\$19,603	24,602	SLURRY SEAL (TYPE II) W/ BASE REPAIRS
Eileen Street	Rebecca St.	Vanessa St.	EILEST	10	580	37	21,460	R	AC/AC		65	69	78	\$13,419	22,566	SLURRY SEAL (TYPE II) W/ BASE REPAIRS
Forest Avenue	Sleepy Hollow	Lampighter	FORSAV	10	200	33	6,600	R	AC		63	68	78	\$4,127	26,131	SLURRY SEAL (TYPE II) W/ BASE REPAIRS

** - Treatment from Project Selection

Scenarios - Sections Selected for Treatment

Interest: 3.00%

Inflation: 3.00%

Printed: 11/5/2020

Scenario: Budget Needs

Year: 2025

Street Name	Begin Location	End Location	Street ID	Section ID	Length	Width	Area	FC	Surface Type	Area ID	Treatment			Cost	Rating	Treatment
											Current PCI	PCI Before	PCI After			
Fourth Street	Ventura Ave.	Ashland Ave.	FOURST	30	331	38	12,578	R	AC/AC		64	69	78	\$7,865	21,701	SLURRY SEAL (TYPE II) W/ BASE REPAIRS
Gateway Drive	Hope	Sandalwood	GATWDR	10	520	37	19,240	R	AC/AC		74	69	78	\$12,031	25,414	SLURRY SEAL (TYPE II) W/ BASE REPAIRS
Genial Court	Mellow	N. End	GENICT	10	300	30	9,000	R	AC/AC		73	68	78	\$5,628	26,965	SLURRY SEAL (TYPE II) W/ BASE REPAIRS
Grass Valley Street	Circle Knoll	End	GRVAST	10	935	33	30,855	R	AC		63	68	77	\$19,294	22,810	SLURRY SEAL (TYPE II) W/ BASE REPAIRS
Helene Street	Vanessa St.	Winifred St.	HELEST	20	1,140	37	42,180	R	AC/AC		65	69	78	\$26,375	22,566	SLURRY SEAL (TYPE II) W/ BASE REPAIRS
Hempstead Street	LaMesa	Abilene	HEMPST	10	2,700	37	99,900	R	AC/AC		68	69	78	\$62,466	16,857	SLURRY SEAL (TYPE II) W/ BASE REPAIRS
Heywood Street	Erringer	Ysrella	HEYWST	20	1,860	37	68,820	C	AC/AC		76	69	78	\$43,032	29,562	SLURRY SEAL (TYPE II) W/ BASE REPAIRS
Jarrold Court	Leeds Street	S. End (Cul-de-sac)	JARRCT	10	552	32	17,664	R	AC		67	69	78	\$11,045	17,536	SLURRY SEAL (TYPE II) W/ BASE REPAIRS
Julie Circle	Heywood	End	JULECR	10	368	33	12,144	R	AC/AC		75	69	78	\$7,594	21,735	SLURRY SEAL (TYPE II) W/ BASE REPAIRS
King Place	Sitka	E. End	KINGPL	10	270	36	9,720	R	AC/AC		63	68	77	\$6,078	23,294	SLURRY SEAL (TYPE II) W/ BASE REPAIRS
Larch Street	Erringer Rd.	Parker Ct.	LARCST	20	633	37	23,421	R	AC/AC		73	68	78	\$14,645	28,217	SLURRY SEAL (TYPE II) W/ BASE REPAIRS
Longbranch Road	Sinaloa	Stonebrook	LONGRD	10	2,121	37	78,477	R	AC/AC		76	69	79	\$49,071	21,759	SLURRY SEAL (TYPE II) W/ BASE REPAIRS
Monticello Avenue	Walnut Ave.	Yuma Ave.	MONTAV	20	135	33	4,455	R	AC/AC		64	68	78	\$2,786	21,686	SLURRY SEAL (TYPE II) W/ BASE REPAIRS
Pride Street	Arcane	Royal	PRIDST	10	1,260	40	50,400	R	AC/AC		63	68	77	\$31,515	23,780	SLURRY SEAL (TYPE II) W/ BASE REPAIRS
Roosevelt Court	Wood Ranch Prkwy	E End	ROOSCT	20	744	33	24,552	R	AC		74	68	77	\$15,352	24,592	SLURRY SEAL (TYPE II) W/ BASE REPAIRS
Sasha Court	Lynette	Billie	SASHCT	10	743	51	37,893	R	AC/AC		64	68	78	\$23,694	22,103	SLURRY SEAL (TYPE II) W/ BASE REPAIRS
Santa Susana Pass Road	Rocky	Clear Springs	SASPRD	50	935	44	41,140	C	AC		79	68	78	\$25,725	20,913	SLURRY SEAL (TYPE II) W/ BASE REPAIRS
Santa Susana Pass Road	Clear Springs	Kuehner	SASPRD	60	930	44	40,920	C	AC		78	67	77	\$25,587	20,424	SLURRY SEAL (TYPE II) W/ BASE REPAIRS
Seely Place	Azure Hills Dr.	S End	SEELPL	30	260	28	7,280	R	AC/AC		75	68	77	\$4,553	20,838	SLURRY SEAL (TYPE II) W/ BASE REPAIRS
Sequoia Avenue	Royal	Chicory Leaf	SEQUAV	80	645	65	41,925	A	AC		78	69	78	\$26,215	30,948	SLURRY SEAL (TYPE II) W/ BASE REPAIRS
Shopping Lane	Buyers St.	Park St.	SHOPLN	30	360	33	11,880	R	AC/AC		76	69	78	\$7,429	20,771	SLURRY SEAL (TYPE II) W/ BASE REPAIRS
Sibley Street	Cheam	Rohner	SIBLST	10	650	29	18,850	R	AC/AC		75	69	78	\$11,787	21,710	SLURRY SEAL (TYPE II) W/ BASE REPAIRS
Star Bright Court	Green Mountain	End	STBRCT	10	225	33	7,425	R	AC		75	69	78	\$4,643	20,532	SLURRY SEAL (TYPE II) W/ BASE REPAIRS

** - Treatment from Project Selection

Scenarios - Sections Selected for Treatment

Interest: 3.00%

Inflation: 3.00%

Printed: 11/5/2020

Scenario: Budget Needs

Year: 2025

Street Name	Begin Location	End Location	Street ID	Section ID	Length	Width	Area	FC	Surface Type	Area ID	Treatment			Cost	Rating	Treatment
											Current PCI	PCI Before	PCI After			
Stonebrook Street	Valleygate	End	STONST	60	580	37	21,460	C	AC/AC		66	69	78	\$13,419	24,591	SLURRY SEAL (TYPE II) W/ BASE REPAIRS
Sun Bonnet Street	Grass Valley	End	SUBOST	10	555	33	18,315	R	AC		64	69	78	\$11,453	23,840	SLURRY SEAL (TYPE II) W/ BASE REPAIRS
Sycamore Grove Street	Wood Ranch Pkwy	High Meadow	SYGRST	10	2,190	37	81,030	R	AC		64	69	78	\$50,667	23,840	SLURRY SEAL (TYPE II) W/ BASE REPAIRS
Telon Court	Valley Gate	W. End	TELOCT	10	435	32	13,920	R	AC/AC		63	68	77	\$8,704	21,627	SLURRY SEAL (TYPE II) W/ BASE REPAIRS
Verdemont Circle	Silverwood	LeisureLn	VERDCR	10	1,577	36	56,772	R	AC		64	68	77	\$35,499	20,479	SLURRY SEAL (TYPE II) W/ BASE REPAIRS
Waco Drive	Lubbock	FortWorth	WACODR	10	225	33	7,425	R	AC/AC		74	69	78	\$4,643	25,861	SLURRY SEAL (TYPE II) W/ BASE REPAIRS
Walnut Street	Texas	Big Springs	WALNST	10	1,580	40	63,200	R	AC/AC		64	68	78	\$39,518	22,103	SLURRY SEAL (TYPE II) W/ BASE REPAIRS
Ward Avenue	Easy	N. End	WARDAV	10	1,538	52	79,976	R	AC/AC		74	69	79	\$50,008	27,615	SLURRY SEAL (TYPE II) W/ BASE REPAIRS
Whitcomb Avenue	Fitzgerald	Royal	WHITAV	10	1,250	37	46,250	R	AC/AC		73	68	78	\$28,920	28,219	SLURRY SEAL (TYPE II) W/ BASE REPAIRS
Woodrow Court	Woodrow	N. End	WOODCT	10	290	36	10,440	R	AC/AC		75	69	78	\$6,528	21,711	SLURRY SEAL (TYPE II) W/ BASE REPAIRS
Treatment Total												\$1,140,225				
First Street	394' S/O Los Angeles	Ventura	FIRSST	50B	1,106	80	88,480	A	AC/AC		76	69	78	\$55,326	42,768	SLURRY SEAL (TYPE II)
Los Angeles Avenue	Tapo	Tapo Canyon	LOSAAV	90	2,490	84	209,160	A	AC/AC		65	69	78	\$130,785	43,617	SLURRY SEAL (TYPE II)
Sycamore Drive	Heywood	Elizondo	SYCADR	90	1,280	62	79,360	A	AC/AC		76	69	78	\$49,623	36,863	SLURRY SEAL (TYPE II)
Sycamore Drive	Elizondo	Royal	SYCADR	91	1,310	62	81,220	A	AC/AC		76	69	78	\$50,786	36,863	SLURRY SEAL (TYPE II)
Tapo Canyon Road	Becky	Los Angeles	TACARD	91	1,200	66	79,200	A	AC/AC		75	68	78	\$49,523	42,939	SLURRY SEAL (TYPE II)
S Wood Ranch Parkway	High Meadow	Martha Morrison	WORAPK	60	1,190	60	71,400	A	AC/AC		76	69	78	\$44,646	43,566	SLURRY SEAL (TYPE II)
S Wood Ranch Parkway	Circle Knoll	Long Canyon	WORAPK	80	1,245	60	74,700	A	AC/AC		75	68	77	\$46,709	41,898	SLURRY SEAL (TYPE II)
Yosemite Avenue	Los Angeles	Katherine	YOSEAV	91	2,000	62	124,000	A	AC/AC		65	69	78	\$77,536	42,493	SLURRY SEAL (TYPE II)
Treatment Total												\$504,934				
Adam Road	Tapo	W. End	ADAMRD	10	2,585	32	82,720	R	AC/AC		35	24	100	\$827,575	4,932	RECONSTRUCT STRUCTURE (AC)
Aristotle Street	Sinaloa	Socrates	ARISST	10	950	40	38,000	R	AC/AC		35	24	100	\$380,172	4,932	RECONSTRUCT STRUCTURE (AC)
E. Brower Street	Elmdale	N. Brower	BROWST	20	1,693	37	62,641	R	AC/AC		35	24	100	\$626,694	4,932	RECONSTRUCT STRUCTURE (AC)
Callahan Avenue	Cochran	Mayfair	CALLAV	60	478	40	19,120	R	AC/AC		34	22	100	\$191,287	4,932	RECONSTRUCT STRUCTURE (AC)
Carver Court	Grafton	End	CARVCT	10	370	36	13,320	R	AC/AC		34	23	100	\$133,261	4,932	RECONSTRUCT STRUCTURE (AC)
Deer Creek Ave	Snowcreek	Huntley	DECRAV	10	456	36	16,416	R	AC/AC		34	23	100	\$164,235	4,932	RECONSTRUCT STRUCTURE (AC)

** - Treatment from Project Selection

Scenarios - Sections Selected for Treatment

Interest: 3.00%

Inflation: 3.00%

Printed: 11/5/2020

Scenario: Budget Needs

Year: 2025

Street Name	Begin Location	End Location	Street ID	Section ID	Length	Width	Area	FC	Surface Type	Area ID	Treatment			Cost	Rating	Treatment
											Current PCI	PCI Before	PCI After			
Dusan Street	Crosby	W. End	DUSAST	20	375	37	13,875	R	AC		35	23	100	\$138,813	4,932	RECONSTRUCT STRUCTURE (AC)
Eloise Circle	Eunice	S. End	ELOICR	10	211	32	6,752	R	AC/AC		35	24	100	\$67,551	4,932	RECONSTRUCT STRUCTURE (AC)
First Street	Royal	Fitzgerald	FIRSST	70	2,640	75	198,000	A	AC/AC		39	24	100	\$2,228,508	6,646	RECONSTRUCT STRUCTURE (AC)
Hawks Bill Place	E/ Sycamore Ridge	E. End	HABIPL	10	310	33	10,230	R	AC		34	22	100	\$102,347	4,932	RECONSTRUCT STRUCTURE (AC)
Hawks Bill Place	W/ Sycamore Ridge	W. End	HABIPL	20	364	33	12,012	R	AC		34	22	100	\$120,175	4,932	RECONSTRUCT STRUCTURE (AC)
Hamilton Street	Erringer	Gibson	HAMIST	10	1,140	37	42,180	R	AC		34	21	100	\$421,991	4,932	RECONSTRUCT STRUCTURE (AC)
Heywood Street	Duncan	Erringer	HEYWST	10	1,670	37	61,790	C	AC/AC		38	24	100	\$618,180	5,861	RECONSTRUCT STRUCTURE (AC)
Humboldt Street	Valley Gate	Grinnel	HUMBST	10	1,100	37	40,700	R	AC		36	24	100	\$407,185	4,932	RECONSTRUCT STRUCTURE (AC)
Latham Street	Gage Ave.	Stoneman St.	LATHST	10	1,900	33	62,700	R	AC/AC		33	22	100	\$627,284	4,932	RECONSTRUCT STRUCTURE (AC)
Lembert Street	Appleton	Cavalier	LEMBST	10	450	37	16,650	R	AC/AC		33	22	100	\$166,576	4,932	RECONSTRUCT STRUCTURE (AC)
Los Angeles Avenue	Sinaloa	Madera	LOSAAV	98	2,620	75	196,500	A	AC/AC		38	23	100	\$2,211,625	6,646	RECONSTRUCT STRUCTURE (AC)
Lowery Street	1407	Borden	LOWYST	20	490	33	16,170	R	AC		36	24	100	\$161,774	4,932	RECONSTRUCT STRUCTURE (AC)
Ona Circle	Mildred	S. End	ONACR	10	106	32	3,392	R	AC/AC		33	22	100	\$33,936	4,932	RECONSTRUCT STRUCTURE (AC)
Patricia Avenue	Williams	Duncan	PATRAV	20	2,130	30	63,900	R	AC/AC		34	23	100	\$639,289	4,932	RECONSTRUCT STRUCTURE (AC)
William Court	Tuttle	End	WILLCT	10	158	36	5,688	R	AC/AC		35	24	100	\$56,906	4,932	RECONSTRUCT STRUCTURE (AC)
Windswept Place	Sycamore Ridge	W. End	WINDPL	20	375	33	12,375	R	AC		36	24	100	\$123,806	4,932	RECONSTRUCT STRUCTURE (AC)
Woodwind Court	Snowcreek	End	WOWICT	10	179	32	5,728	R	AC		34	22	100	\$57,306	4,932	RECONSTRUCT STRUCTURE (AC)
Yuma Street	Sunglow	Yarnell	YUMAST	10	520	34	17,680	R	AC/AC		36	24	100	\$176,880	4,932	RECONSTRUCT STRUCTURE (AC)
Treatment Total												\$10,683,356				
Anderson Street	Caldwell	Cordero	ANDEST	10	2,300	40	92,000	R	AC/AC		56	49	100	\$664,771	6,607	THICK AC OVERLAY(2.5 INCHES)
Avenida Vista Del Monte	L.A. Ave.	Nelda	AVVDMO	10	700	29	20,300	R	AC/AC		57	49	100	\$146,684	6,528	THICK AC OVERLAY(2.5 INCHES)
Birchfield Street	Elmdale	Lawnview	BIRCST	10	872	33	28,776	R	AC/AC		56	47	100	\$207,929	6,726	THICK AC OVERLAY(2.5 INCHES)
Bryson Place	Brandon	E. End	BRYSP	10	410	29	11,890	R	AC/AC		56	48	100	\$85,915	6,668	THICK AC OVERLAY(2.5 INCHES)

** - Treatment from Project Selection

Scenarios - Sections Selected for Treatment

Interest: 3.00%

Inflation: 3.00%

Printed: 11/5/2020

Scenario: Budget Needs

Year: 2025

Street Name	Begin Location	End Location	Street ID	Section ID	Length	Width	Area	FC	Surface Type	Area ID	Treatment			Cost	Rating	Treatment
											Current PCI	PCI Before	PCI After			
Buff Circle	Rosette	End	BUFFCR	10	165	32	5,280	R	AC		58	49	100	\$38,153	6,684	THICK AC OVERLAY(2.5 INCHES)
Carnation Court	End	End	CARNCT	10	329	33	10,857	R	AC		56	47	100	\$78,451	6,750	THICK AC OVERLAY(2.5 INCHES)
E Cochran Street	Galena	Sycamore	COCHST	93S	2,465	29	71,485	A	AC/AC		59	48	100	\$516,534	10,792	THICK AC OVERLAY(2.5 INCHES)
Fifth Street	Pacific	L.A.	FIFTST	20	680	40	27,200	R	AC		57	48	100	\$196,541	6,704	THICK AC OVERLAY(2.5 INCHES)
Fitzgerald Road	Sycamore	Whitcomo	FITZRD	50	1,665	62	103,230	A	AC/AC		58	47	100	\$745,916	10,880	THICK AC OVERLAY(2.5 INCHES)
Fitzgerald Road	Whitcomo	Donner	FITZRD	60	1,850	62	114,700	A	AC/AC		58	47	100	\$828,796	10,880	THICK AC OVERLAY(2.5 INCHES)
Grover Circle	Aurelia	N. End	GROVCR	10	264	32	8,448	R	AC		57	48	100	\$61,044	6,736	THICK AC OVERLAY(2.5 INCHES)
Long Canyon Road	Bluegrass	Canyon View (North)	LOCARD	10	3,590	48	172,320	A	AC		58	47	100	\$1,245,145	10,893	THICK AC OVERLAY(2.5 INCHES)
Long Canyon Road	Canyon View (North)	Vineyard (South)	LOCARD	20	1,675	48	80,400	A	AC		58	47	100	\$580,952	10,893	THICK AC OVERLAY(2.5 INCHES)
Long Canyon Road	Vineyard (South)	Rustic Hills	LOCARD	30	1,355	45	60,975	A	AC		59	49	100	\$440,592	10,749	THICK AC OVERLAY(2.5 INCHES)
Long Canyon Road	Rustic Hills	Twisted Oak	LOCARD	40	1,170	42	49,140	A	AC		59	49	100	\$355,075	10,749	THICK AC OVERLAY(2.5 INCHES)
Los Angeles Avenue	Stearns	Ralston	LOSAAV	70	2,690	84	225,960	A	AC/AC		59	48	100	\$1,632,735	10,870	THICK AC OVERLAY(2.5 INCHES)
Madera Road	Easy	Los Angeles	MADERD	60	2,375	62	147,250	A	AC/AC		58	47	100	\$1,063,995	10,876	THICK AC OVERLAY(2.5 INCHES)
Mollison Drive	Granite	Humboldt	MOLLDR	10	1,330	33	43,890	R	AC		56	48	100	\$317,139	6,717	THICK AC OVERLAY(2.5 INCHES)
Mulberry Place	River Wood	E. End	MULBPL	10	230	33	7,590	R	AC		58	49	100	\$54,844	6,656	THICK AC OVERLAY(2.5 INCHES)
Phyllis Street	Marie	Alden	PHYLST	10	1,214	36	43,704	R	AC/AC		57	49	100	\$315,795	6,529	THICK AC OVERLAY(2.5 INCHES)
Stanford Drive	Fitzgerald	Donner	STANDR	20	1,230	37	45,510	R	AC/AC		56	48	100	\$328,845	6,667	THICK AC OVERLAY(2.5 INCHES)
Stargaze Place	Tierra Rejada	N End	STARPL	10	850	33	28,050	R	AC		57	47	100	\$202,683	6,766	THICK AC OVERLAY(2.5 INCHES)
Stonebrook Street	Sinaloa	Longbranch	STONST	30	1,530	37	56,610	C	AC/AC		58	48	100	\$409,051	7,729	THICK AC OVERLAY(2.5 INCHES)
Tapo Canyon Road	Township	Russ	TACARD	50	835	64	53,440	A	AC/AC		59	49	100	\$386,145	10,718	THICK AC OVERLAY(2.5 INCHES)
Tapo Street	Cochran	Eileen	TAPOST	60	1,305	56	73,080	A	AC/AC		60	49	100	\$528,060	10,755	THICK AC OVERLAY(2.5 INCHES)
Third Street	Dennis Ave.	Ayhens St.	THIRST	10	580	38	22,040	R	AC/AC		56	48	100	\$159,256	6,622	THICK AC OVERLAY(2.5 INCHES)
Toby Place	Birchfield	End	TOBYPL	10	250	29	7,250	R	AC/AC		56	47	100	\$52,387	6,724	THICK AC OVERLAY(2.5 INCHES)

** - Treatment from Project Selection

Scenarios - Sections Selected for Treatment

Interest: 3.00%

Inflation: 3.00%

Printed: 11/5/2020

Scenario: Budget Needs

Year: 2025

Street Name	Begin Location	End Location	Street ID	Section ID	Length	Width	Area	FC	Surface Type	Area ID	Treatment			Cost	Rating	Treatment
											Current PCI	PCI Before	PCI After			
Top Circle	Summit	End	TOPCR	10	42	30	1,260	R	AC/AC		57	48	100	\$9,105	6,655	THICK AC OVERLAY(2.5 INCHES)
Torrance Street	Whitcomb	E End.	TORRST	20	842	37	31,154	R	AC/AC		56	48	100	\$225,112	6,667	THICK AC OVERLAY(2.5 INCHES)
Vallejo Ave.	Fitzgerald	S End.	VALLAV	10	1,025	37	37,925	R	AC/AC		57	49	100	\$274,038	6,610	THICK AC OVERLAY(2.5 INCHES)
Vallejo Ave.	Fitzgerald	Stanford	VALLAV	20	725	37	26,825	R	AC/AC		57	49	100	\$193,832	6,610	THICK AC OVERLAY(2.5 INCHES)
Wildlife Drive	Highland	Highland	WILDDR	10	1,112	33	36,696	R	AC		57	49	100	\$265,157	6,680	THICK AC OVERLAY(2.5 INCHES)
Yosemite Avenue	Fearing	Los Angeles	YOSEAV	90	990	62	61,380	A	AC/AC		59	48	100	\$443,518	10,838	THICK AC OVERLAY(2.5 INCHES)
Treatment Total												\$13,054,195				
Gardner Street	Fletcher	Watson	GARNST	10	1,150	37	42,550	R	AC/AC		75	69	100	\$126,910	11,203	THIN AC OVERLAY(1.5 INCHES)
N Wood Ranch Parkway	Martha Morrison (North)	High Meadow	WORAPK	50	2,155	60	129,300	A	AC/AC		75	68	100	\$385,650	18,800	THIN AC OVERLAY(1.5 INCHES)
S Wood Ranch Parkway	Martha Morrison	Circle Knoll	WORAPK	70	1,050	74	77,700	A	AC/AC		75	68	100	\$231,748	18,800	THIN AC OVERLAY(1.5 INCHES)
Treatment Total												\$744,308				
Year 2025 Area Total								5,705,722		Year 2025 Total			\$26,127,018			
Grand Total Section Area:								43,764,936		Grand Total			\$175,302,202			

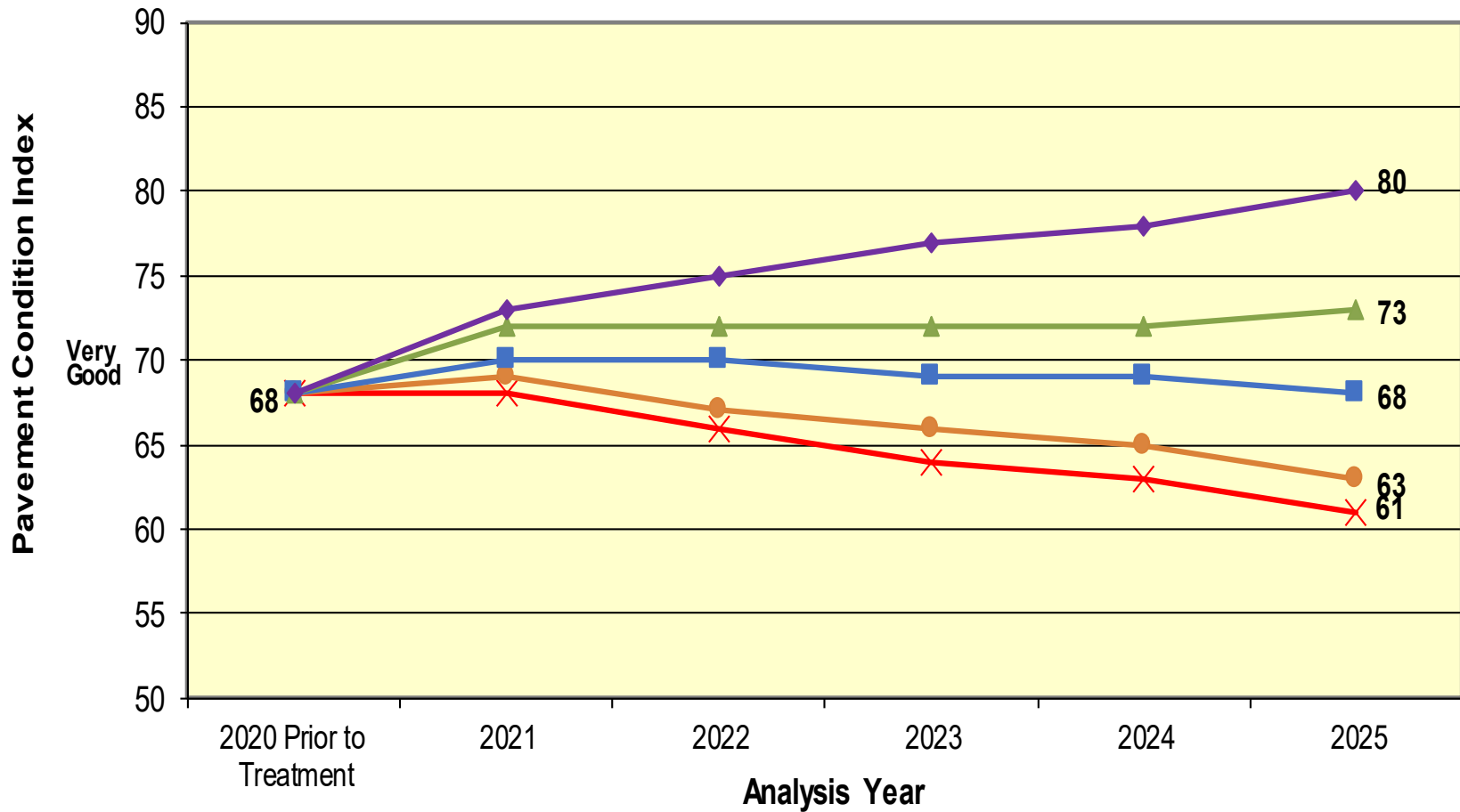
** - Treatment from Project Selection

B. AVERAGE PCI BY ANNUAL FUNDING CHART

AVERAGE PAVEMENT CONDITION INDEX (PCI) BY ANNUAL FUNDING LEVEL

This graph compares 5 different annual budget scenarios and their impact over a five year budget analysis period.

Pavement Condition Index by Annual Funding Level



Annual Funding Level



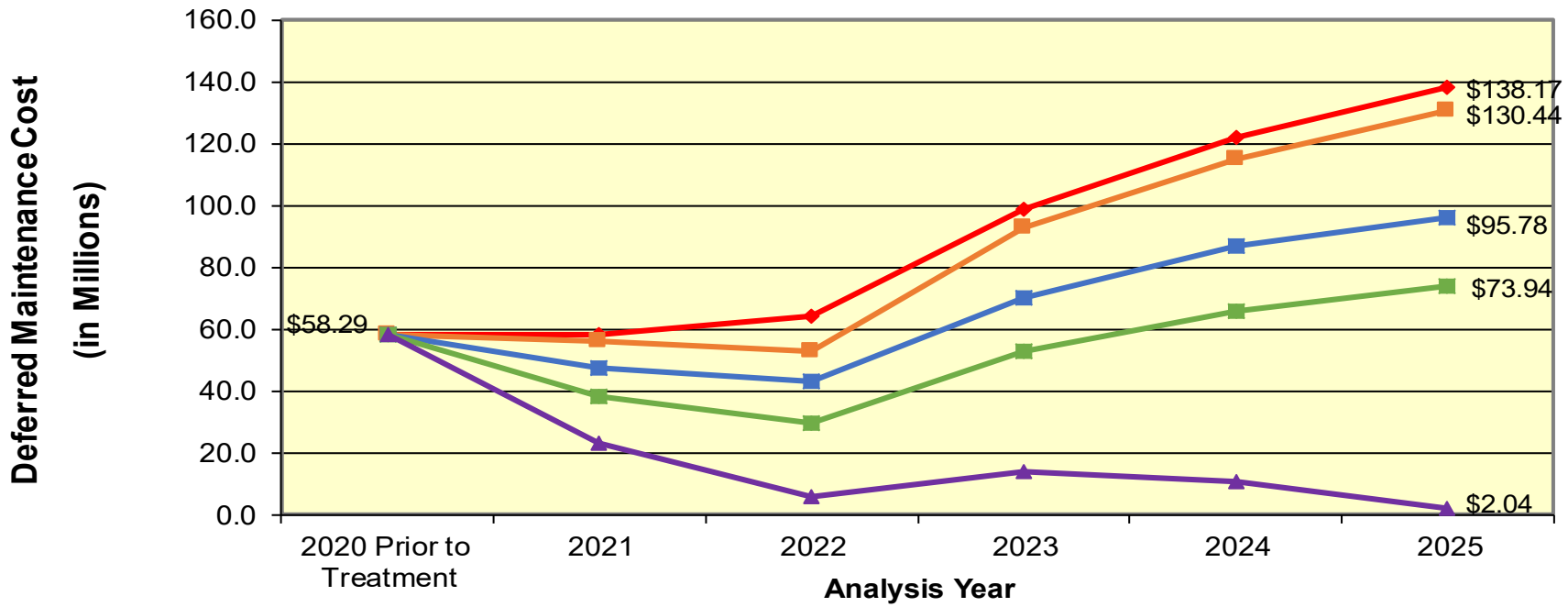
**Alleys excluded from analysis*

C. DEFERRED MAINTENANCE COST TREND BY ANNUAL FUNDING CHART

DEFERRED MAINTENANCE COST TREND VS. ANNUAL FUNDING LEVEL

This graph compares 5 different annual budget scenarios and their impact on deferred maintenance costs (maintenance backlog) over each year of the five-year budget analysis period. Deferred maintenance is the amount of necessary rehabilitation not performed each year due to budget shortfalls

Deferred Maintenance Cost by Annual Funding Level



**Alleys excluded from analysis*

D. BUDGET SCENARIO COST AND NETWORK SUMMARIES

SCENARIOS – COST SUMMARY REPORT

A Cost Summary report is provided in this section for each annual budget level analyzed. This specific report indicates the distribution of pavement funding between various condition levels of streets. The top portion of this report shows the interest and inflation assumptions.

The central part of the report lists the analysis year, percentage of that budget that is assigned to preventive maintenance, annual budget, activities distribution of the budget between rehabilitation (by condition category within rehabilitation, preventative maintenance, stop gap, and deferred maintenance costs. Condition Category refers to the MTC defined pavement conditions –Excellent (I), Very Good (II), Good (III), Poor (IV), and Very Poor (V). “Stop Gap” is a factored cost applied for emergency repairs (i.e. pothole repair) needed to minimally maintain a section where a section’s suggested rehabilitation maintenance is deferred. “Funded Stop Gap” refers to the budget amount allocated for stop gap and “Unmet Stop Gap” refers to any deferred stop gap costs. “Deferred” refers to the dollar cost of backlogged rehabilitation. “Surplus PM” values appear if the budget percentage split between rehabilitation and preventive maintenance is too heavily weighted to preventive maintenance. In such a case, the percentage of funding to rehabilitation would be increased.

The bottom part of the report shows a summary of the total costs spent on rehabilitation, preventative maintenance, and stop gap (funded and unmet) according to functional class.

SCENARIOS – NETWORK CONDITION SUMMARY REPORT

This report details present and projected network condition trends based on the annual budget set for an individual scenario. Perhaps the most important piece of information from this report is found on the first page of the report. The table under “Project Network Average PCI by Year” shows what the overall network condition trend is when the suggested treatments are applied in comparison to when the treatments are not applied.

THESE REPORTS ARE PROVIDED FOR EACH OF THE COMPARISON SCENARIOS

Scenarios - Cost Summary

Interest: 3.00%

Inflation: 3.00%

Printed: 11/4/2020

Scenario: 2020 PMP- No Funds

Year	PM	Budget	Rehabilitation	Preventative Maintenance	Surplus PM	Deferred	Stop Gap				
2021	3%	\$0	II	\$0	Non-Project	\$0	\$0	\$58,294,630	Funded	\$0	
			III	\$0					Unmet		\$384,621
			IV	\$0					Project		\$0
			V	\$0							
			Total	\$0							
			Project	\$0							
2022	3%	\$0	II	\$0	Non-Project	\$0	\$0	\$63,915,148	Funded	\$0	
			III	\$0					Unmet		\$82,379
			IV	\$0					Project		\$0
			V	\$0							
			Total	\$0							
			Project	\$0							
2023	3%	\$0	II	\$0	Non-Project	\$0	\$0	\$98,813,093	Funded	\$0	
			III	\$0					Unmet		\$206,935
			IV	\$0					Project		\$0
			V	\$0							
			Total	\$0							
			Project	\$0							
2024	3%	\$0	II	\$0	Non-Project	\$0	\$0	\$122,057,350	Funded	\$0	
			III	\$0					Unmet		\$165,486
			IV	\$0					Project		\$0
			V	\$0							
			Total	\$0							
			Project	\$0							
2025	3%	\$0	II	\$0	Non-Project	\$0	\$0	\$138,168,446	Funded	\$0	
			III	\$0					Unmet		\$172,546
			IV	\$0					Project		\$0
			V	\$0							
			Total	\$0							
			Project	\$0							

Summary

Functional Class	Rehabilitation	Prev. Maint.	Funded Stop Gap	Unmet Stop Gap
Arterial	\$0	\$0	\$0	\$319,085
Collector	\$0	\$0	\$0	\$34,506
Residential/Local	\$0	\$0	\$0	\$658,376
Grand Total:	\$0	\$0	\$0	\$1,011,967

Scenarios - Network Condition Summary

Interest: 3%

Inflation: 3%

Printed: 11/4/2020

Scenario: 2020 PMP- No Funds

Year	Budget	PM	Year	Budget	PM	Year	Budget	PM
2021	\$0	3%	2023	\$0	3%	2025	\$0	3%
2022	\$0	3%	2024	\$0	3%			

Projected Network Average PCI by year

Year	Never Treated	With Selected Treatment	Treated Centerline Miles	Treated Lane Miles
2021	68	68	0	0
2022	66	66	0	0
2023	64	64	0	0
2024	63	63	0	0
2025	61	61	0	0

Percent Network Area by Functional Class and Condition Category

Condition in base year 2021, prior to applying treatments.

Condition	Arterial	Collector	Res/Loc	Other	Total
I	13.7%	3.1%	31.3%	0.0%	48.1%
II / III	11.8%	1.1%	23.8%	0.0%	36.6%
IV	1.8%	0.2%	12.4%	0.0%	14.4%
V	0.6%	0.0%	0.3%	0.0%	0.9%
Total	27.9%	4.4%	67.7%	0.0%	100.0%

Condition in year 2021 after schedulable treatments applied.

Condition	Arterial	Collector	Res/Loc	Other	Total
I	13.7%	3.1%	31.3%	0.0%	48.1%
II / III	11.8%	1.1%	23.8%	0.0%	36.6%
IV	1.8%	0.2%	12.4%	0.0%	14.4%
V	0.6%	0.0%	0.3%	0.0%	0.9%
Total	27.9%	4.4%	67.7%	0.0%	100.0%

Condition in year 2025 after schedulable treatments applied.

Condition	Arterial	Collector	Res/Loc	Other	Total
I	10.4%	2.5%	26.8%	0.0%	39.7%
II / III	8.2%	1.2%	19.4%	0.0%	28.8%
IV	8.1%	0.5%	18.7%	0.0%	27.2%
V	1.2%	0.2%	2.9%	0.0%	4.3%
Total	27.9%	4.4%	67.7%	0.0%	100.0%

Scenarios - Cost Summary

Interest: 3.00%

Inflation: 3.00%

Printed: 11/4/2020

Scenario: 2020 PMP- \$2.5M Expected Annual Budget

Year	PM	Budget	Rehabilitation	Preventative Maintenance	Surplus PM	Deferred	Stop Gap		
2021	0%	\$2,500,000	II	\$2,499,640	Non-Project	\$0	\$55,795,037	Funded	\$406
			III	\$0				Unmet	\$319,225
			IV	\$0					
			V	\$0					
			Total Project	\$2,499,640					
2022	0%	\$2,500,000	II	\$1,248,948	Non-Project	\$0	\$58,981,110	Funded	\$567
			III	\$1,250,522				Unmet	\$72,367
			IV	\$0					
			V	\$0					
			Total Project	\$2,499,470					
2023	0%	\$2,500,000	II	\$1,443,094	Non-Project	\$0	\$92,743,953	Funded	\$552
			III	\$1,056,381				Unmet	\$187,414
			IV	\$0					
			V	\$0					
			Total Project	\$2,499,475					
2024	0%	\$2,500,000	II	\$803,554	Non-Project	\$0	\$114,857,719	Funded	\$762
			III	\$1,695,711				Unmet	\$148,959
			IV	\$0					
			V	\$0					
			Total Project	\$2,499,265					
2025	0%	\$2,500,000	II	\$1,531,667	Non-Project	\$0	\$130,444,085	Funded	\$1,981
			III	\$966,380				Unmet	\$146,614
			IV	\$0					
			V	\$0					
			Total Project	\$2,498,047					

Summary

Functional Class	Rehabilitation	Prev. Maint.	Funded Stop Gap	Unmet Stop Gap
Arterial	\$7,387,572	\$0	\$1,290	\$265,258
Collector	\$431,527	\$0	\$0	\$25,339
Residential/Local	\$4,676,798	\$0	\$2,978	\$583,982
Grand Total:	\$12,495,897	\$0	\$4,268	\$874,578

Scenarios - Network Condition Summary

Interest: 3%

Inflation: 3%

Printed: 11/4/2020

Scenario: 2020 PMP- \$2.5M Expected Annual Budget

Year	Budget	PM	Year	Budget	PM	Year	Budget	PM
2021	\$2,500,000	0%	2023	\$2,500,000	0%	2025	\$2,500,000	0%
2022	\$2,500,000	0%	2024	\$2,500,000	0%			

Projected Network Average PCI by year

Year	Never Treated	Scenario Criteria	Treated w/ +	Treated Centerline Miles	Treated Lane Miles
2021	68		69	19.76	48.26
2022	66		67	12.52	28.76
2023	64		66	12.17	31.89
2024	63		65	8.51	22.13
2025	61		63	11.43	29.67

Percent Network Area by Functional Class and Condition Category

Condition in base year 2021, prior to applying treatments.

Condition	Arterial	Collector	Res/Loc	Other	Total
I	13.7%	3.1%	31.3%	0.0%	48.1%
II / III	11.8%	1.1%	23.8%	0.0%	36.7%
IV	1.8%	0.2%	12.4%	0.0%	14.4%
V	0.6%	0.0%	0.3%	0.0%	0.9%
Total	27.9%	4.4%	67.7%	0.0%	100.0%

Condition in year 2021 after schedulable treatments applied.

Condition	Arterial	Collector	Res/Loc	Other	Total
I	15.9%	3.5%	34.7%	0.0%	54.1%
II / III	9.7%	0.7%	20.3%	0.0%	30.6%
IV	1.8%	0.2%	12.4%	0.0%	14.4%
V	0.6%	0.0%	0.3%	0.0%	0.9%
Total	27.9%	4.4%	67.7%	0.0%	100.0%

Condition in year 2025 after schedulable treatments applied.

Condition	Arterial	Collector	Res/Loc	Other	Total
I	17.4%	3.4%	37.0%	0.0%	57.8%
II / III	1.2%	0.3%	9.2%	0.0%	10.6%
IV	8.1%	0.5%	18.7%	0.0%	27.2%
V	1.2%	0.2%	2.9%	0.0%	4.3%
Total	27.9%	4.4%	67.7%	0.0%	100.0%

Scenarios - Cost Summary

Interest: 3.00%

Inflation: 3.00%

Printed: 11/4/2020

Scenario: 2020 PMP-\$11M Maintain PCI of 68

Year	PM	Budget	Rehabilitation	Preventative Maintenance	Surplus PM	Deferred	Stop Gap		
2021	0%	\$11,000,000	II	\$5,843,158	Non-Project	\$0	\$47,312,615	Funded	\$17,985
			III	\$5,130,894				Unmet	\$186,722
			IV	\$8,090				Project	\$0
			V	\$0					
			Total	\$10,982,142					
		Project	\$0						
2022	0%	\$11,000,000	II	\$509,175	Non-Project	\$0	\$43,216,579	Funded	\$13,622
			III	\$2,302,360				Unmet	\$36,068
			IV	\$8,174,870				Project	\$0
			V	\$0					
			Total	\$10,986,405					
		Project	\$0						
2023	0%	\$11,000,000	II	\$1,301,631	Non-Project	\$0	\$69,837,821	Funded	\$307
			III	\$1,024,836				Unmet	\$148,884
			IV	\$8,673,261				Project	\$0
			V	\$0					
			Total	\$10,999,728					
		Project	\$0						
2024	0%	\$11,000,000	II	\$1,318,129	Non-Project	\$0	\$86,883,192	Funded	\$22,897
			III	\$335,037				Unmet	\$115,324
			IV	\$9,323,979				Project	\$0
			V	\$0					
			Total	\$10,977,145					
		Project	\$0						
2025	0%	\$11,000,000	II	\$1,582,693	Non-Project	\$0	\$95,776,802	Funded	\$9,884
			III	\$744,308				Unmet	\$124,185
			IV	\$8,663,151				Project	\$0
			V	\$0					
			Total	\$10,990,152					
		Project	\$0						

Summary

Functional Class	Rehabilitation	Prev. Maint.	Funded Stop Gap	Unmet Stop Gap
Arterial	\$42,729,169	\$0	\$36,166	\$132,303
Collector	\$1,975,018	\$0	\$2,017	\$18,109
Residential/Local	\$10,231,385	\$0	\$26,511	\$460,773
Grand Total:	\$54,935,572	\$0	\$64,694	\$611,184

Scenarios - Network Condition Summary

Interest: 3%

Inflation: 3%

Printed: 11/4/2020

Scenario: 2020 PMP-\$11M Maintain PCI of 68

Year	Budget	PM	Year	Budget	PM	Year	Budget	PM
2021	\$11,000,000	0%	2023	\$11,000,000	0%	2025	\$11,000,000	0%
2022	\$11,000,000	0%	2024	\$11,000,000	0%			

Projected Network Average PCI by year

Year	Never Treated	Scenario Criteria	Treated w/ Treatments Centerline Miles	Treated Lane Miles
2021	68		70	132.97
2022	66		70	32.53
2023	64		69	43.76
2024	63		69	39.07
2025	61		68	43.21

Percent Network Area by Functional Class and Condition Category

Condition in base year 2021, prior to applying treatments.

Condition	Arterial	Collector	Res/Loc	Other	Total
I	13.7%	3.1%	31.3%	0.0%	48.1%
II / III	11.8%	1.1%	23.8%	0.0%	36.7%
IV	1.8%	0.2%	12.4%	0.0%	14.4%
V	0.6%	0.0%	0.3%	0.0%	0.9%
Total	27.9%	4.4%	67.7%	0.0%	100.0%

Condition in year 2021 after schedulable treatments applied.

Condition	Arterial	Collector	Res/Loc	Other	Total
I	18.5%	3.6%	42.7%	0.0%	64.8%
II / III	7.1%	0.5%	12.3%	0.0%	20.0%
IV	1.8%	0.2%	12.4%	0.0%	14.4%
V	0.6%	0.0%	0.3%	0.0%	0.9%
Total	27.9%	4.4%	67.7%	0.0%	100.0%

Condition in year 2025 after schedulable treatments applied.

Condition	Arterial	Collector	Res/Loc	Other	Total
I	25.0%	3.9%	43.2%	0.0%	72.1%
II / III	0.0%	0.1%	3.0%	0.0%	3.1%
IV	1.7%	0.3%	18.6%	0.0%	20.5%
V	1.2%	0.2%	2.9%	0.0%	4.3%
Total	27.9%	4.4%	67.7%	0.0%	100.0%

Scenarios - Cost Summary

Interest: 3.00%

Inflation: 3.00%

Printed: 11/4/2020

Scenario: 2020 PMP-\$20M Five Point Increase in PCI (73)

Year	PM	Budget	Rehabilitation	Preventative Maintenance	Surplus PM	Deferred	Stop Gap		
2021	0%	\$20,000,000	II	\$5,898,658	Non-Project	\$0	\$38,308,364	Funded	\$13,733
			III	\$7,372,751				Unmet	\$154,096
			IV	\$6,714,995					
			V	\$0					
			Total Project	\$19,986,404					
2022	0%	\$20,000,000	II	\$452,010	Non-Project	\$0	\$29,508,230	Funded	\$6,462
			III	\$581,959				Unmet	\$42,521
			IV	\$18,959,615					
			V	\$0					
			Total Project	\$19,993,584					
2023	0%	\$20,000,000	II	\$1,301,631	Non-Project	\$0	\$52,947,760	Funded	\$49
			III	\$1,024,836				Unmet	\$120,204
			IV	\$17,673,524					
			V	\$0					
			Total Project	\$19,999,991					
2024	0%	\$20,000,000	II	\$1,318,129	Non-Project	\$0	\$65,833,124	Funded	\$10,655
			III	\$1,141,208				Unmet	\$104,889
			IV	\$17,530,074					
			V	\$0					
			Total Project	\$19,989,411					
2025	0%	\$20,000,000	II	\$1,645,159	Non-Project	\$0	\$73,935,081	Funded	\$4
			III	\$744,308				Unmet	\$112,771
			IV	\$17,610,583					
			V	\$0					
			Total Project	\$20,000,050					

Summary

Functional Class	Rehabilitation	Prev. Maint.	Funded Stop Gap	Unmet Stop Gap
Arterial	\$50,807,525	\$0	\$0	\$85,076
Collector	\$3,421,921	\$0	\$0	\$12,436
Residential/Local	\$45,739,994	\$0	\$30,903	\$436,968
Grand Total:	\$99,969,440	\$0	\$30,903	\$534,481

Scenarios - Network Condition Summary

Interest: 3%

Inflation: 3%

Printed: 11/4/2020

Scenario: 2020 PMP-\$20M Five Point Increase in PCI (73)

Year	Budget	PM	Year	Budget	PM	Year	Budget	PM
2021	\$20,000,000	0%	2023	\$20,000,000	0%	2025	\$20,000,000	0%
2022	\$20,000,000	0%	2024	\$20,000,000	0%			

Projected Network Average PCI by year

Year	Never Treated	Scenario Criteria	Treated with Centerline Miles	Treated Lane Miles
2021	68		72	64.78
2022	66		72	17.69
2023	64		72	18.78
2024	63		72	23.50
2025	61		73	22.89

Percent Network Area by Functional Class and Condition Category

Condition in base year 2021, prior to applying treatments.

Condition	Arterial	Collector	Res/Loc	Other	Total
I	13.7%	3.1%	31.3%	0.0%	48.1%
II / III	11.8%	1.1%	23.8%	0.0%	36.7%
IV	1.8%	0.2%	12.4%	0.0%	14.4%
V	0.6%	0.0%	0.3%	0.0%	0.9%
Total	27.9%	4.4%	67.7%	0.0%	100.0%

Condition in year 2021 after schedulable treatments applied.

Condition	Arterial	Collector	Res/Loc	Other	Total
I	19.7%	3.8%	44.0%	0.0%	67.4%
II / III	7.0%	0.4%	11.3%	0.0%	18.7%
IV	0.7%	0.2%	12.1%	0.0%	13.0%
V	0.6%	0.0%	0.3%	0.0%	0.9%
Total	27.9%	4.4%	67.7%	0.0%	100.0%

Condition in year 2025 after schedulable treatments applied.

Condition	Arterial	Collector	Res/Loc	Other	Total
I	26.7%	4.2%	50.5%	0.0%	81.4%
II / III	0.0%	0.0%	2.4%	0.0%	2.4%
IV	0.0%	0.0%	11.9%	0.0%	11.9%
V	1.2%	0.2%	2.9%	0.0%	4.3%
Total	27.9%	4.4%	67.7%	0.0%	100.0%

Scenarios - Cost Summary

Interest: 3.00%

Inflation: 3.00%

Printed: 11/4/2020

Scenario: 2020 PMP- \$35M Needs Average

Year	PM	Budget	Rehabilitation	Preventative Maintenance	Surplus PM	Deferred	Stop Gap		
2021	0%	\$35,000,000	II	\$5,898,658	Non-Project	\$0	\$23,308,778	Funded	\$14,148
			III	\$7,372,751				Unmet	\$101,761
			IV	\$21,714,604				Project	\$0
			V	\$0					
			Total	\$34,986,013					
		Project	\$0						
2022	0%	\$35,000,000	II	\$452,010	Non-Project	\$0	\$6,049,027	Funded	\$1,375
			III	\$581,959				Unmet	\$22,581
			IV	\$29,284,103				Project	\$0
			V	\$4,680,629					
			Total	\$34,998,701					
		Project	\$0						
2023	0%	\$35,000,000	II	\$1,301,631	Non-Project	\$0	\$13,811,235	Funded	\$26,502
			III	\$1,024,836				Unmet	\$46,421
			IV	\$32,647,116				Project	\$0
			V	\$0					
			Total	\$34,973,583					
		Project	\$0						
2024	0%	\$35,000,000	II	\$1,318,129	Non-Project	\$0	\$10,551,352	Funded	\$32,053
			III	\$1,141,208				Unmet	\$0
			IV	\$26,185,510				Project	\$0
			V	\$6,315,755					
			Total	\$34,960,602					
		Project	\$0						
2025	0%	\$35,000,000	II	\$1,645,159	Non-Project	\$0	\$2,038,331	Funded	\$4,045
			III	\$744,308				Unmet	\$0
			IV	\$13,054,195				Project	\$0
			V	\$19,512,933					
			Total	\$34,956,595					
		Project	\$0						

Summary

Functional Class	Rehabilitation	Prev. Maint.	Funded Stop Gap	Unmet Stop Gap
Arterial	\$60,751,439	\$0	\$0	\$36,806
Collector	\$4,735,853	\$0	\$510	\$5,899
Residential/Local	\$109,388,202	\$0	\$77,613	\$128,060
Grand Total:	\$174,875,494	\$0	\$78,123	\$170,764

Scenarios - Network Condition Summary

Interest: 3%

Inflation: 3%

Printed: 11/4/2020

Scenario: 2020 PMP- \$35M Needs Average

Year	Budget	PM	Year	Budget	PM	Year	Budget	PM
2021	\$35,000,000	0%	2023	\$35,000,000	0%	2025	\$35,000,000	0%
2022	\$35,000,000	0%	2024	\$35,000,000	0%			

Projected Network Average PCI by year

Year	Never Treated	Scenario Criteria	Treated v ¹ + b ² Centerline Miles	Treated Lane Miles
2021	68		73	180.31
2022	66		75	62.85
2023	64		77	81.27
2024	63		78	74.00
2025	61		80	70.66

Percent Network Area by Functional Class and Condition Category

Condition in base year 2021, prior to applying treatments.

Condition	Arterial	Collector	Res/Loc	Other	Total
I	13.7%	3.1%	31.3%	0.0%	48.1%
II / III	11.8%	1.1%	23.8%	0.0%	36.7%
IV	1.8%	0.2%	12.4%	0.0%	14.4%
V	0.6%	0.0%	0.3%	0.0%	0.9%
Total	27.9%	4.4%	67.7%	0.0%	100.0%

Condition in year 2021 after schedulable treatments applied.

Condition	Arterial	Collector	Res/Loc	Other	Total
I	19.7%	3.8%	47.1%	0.0%	70.6%
II / III	7.0%	0.4%	11.3%	0.0%	18.7%
IV	0.7%	0.2%	9.0%	0.0%	9.9%
V	0.6%	0.0%	0.3%	0.0%	0.9%
Total	27.9%	4.4%	67.7%	0.0%	100.0%

Condition in year 2025 after schedulable treatments applied.

Condition	Arterial	Collector	Res/Loc	Other	Total
I	27.9%	4.4%	62.1%	0.0%	94.4%
II / III	0.0%	0.0%	2.4%	0.0%	2.4%
IV	0.0%	0.0%	2.9%	0.0%	2.9%
V	0.0%	0.0%	0.3%	0.0%	0.3%
Total	27.9%	4.4%	67.7%	0.0%	100.0%

E. ANNUAL WORK PROGRAM – \$2.5M

SECTIONS SELECTED FOR TREATMENT

This list is generated from the budget scenario that reflects the most likely annual budget to be achieved. It basically tells you which sections can be treated each year given a constrained budget.

The header portion of the report tells you interest rate, inflation rate, budget level, and preventive maintenance allocation assumptions.

In the top left in bold on the first page you will find the following: **Year: 2021**

A similar type header will be found at the start of each year's suggested treatments for each year of the analysis.

The following are descriptions of fields in this report:

Street Name:	Street Name
Beginning Location:	Beginning location of section
Ending Location:	End location of section
Street ID:	Street Identifier
Section ID:	Section Identifier
FC:	Functional Class (A-Arterial, C-Collector, R-Residential, O - Other)
Surface:	Surface Type - Original Pavement (AC), Overlay (AC/AC), Surface Treatment (ST), and Portland Cement Concrete (PCC)
PCI:	An approximation of what the PCI would be if the recommended treatment was done
Cost:	Cost for entire treatment (based on unit costs defined in decision tree)
Rating:	This number is a ranking of cost-effectiveness by treatment. The number is for ranking purposes only
Treatment:	Suggested treatment for each section with total cost for the type of treatment
Year Total:	At the end of each year's section you will find a total of the treatment costs for that year.

Scenarios - Sections Selected for Treatment

Interest: 3.00%

Inflation: 3.00%

Printed: 11/4/2020

Scenario: 2020 PMP- \$2.5M Expected Annual Budget

Year	Budget	PM	Year	Budget	PM	Year	Budget	PM
2021	\$2,500,000	0%	2023	\$2,500,000	0%	2025	\$2,500,000	0%
2022	\$2,500,000	0%	2024	\$2,500,000	0%			

Year: 2021

Street Name	Begin Location	End Location	Street ID	Section ID	Length	Width	Area	FC	Surface Type	Area ID	Treatment			Cost	Rating	Treatment
											Current PCI	PCI Before	PCI After			
Agnew Street	First	Cordero	AGNEST	10	4,586	40	183,440	R	AC/AC		68	67	77	\$101,912	28,092	SLURRY SEAL (TYPE II) W/ BASE REPAIRS
Amarillo Avenue	FortWorth	Kadota	AMARAV	10	1,330	30	39,900	R	AC/AC		69	69	78	\$22,167	26,872	SLURRY SEAL (TYPE II) W/ BASE REPAIRS
Angela Street	Vanessa St.	Winifred St.	ANGEST	40	1,134	33	37,422	R	AC/AC		69	69	78	\$20,790	26,872	SLURRY SEAL (TYPE II) W/ BASE REPAIRS
Autumn Place	Cliffwood	End	AUTUPL	10	830	33	27,390	R	AC		69	69	78	\$15,217	27,557	SLURRY SEAL (TYPE II) W/ BASE REPAIRS
Avenida Simi	Kilaine Drive	Sequoia Avenue	AVENSI	50	823	32	26,336	C	AC/AC		69	68	78	\$14,632	29,865	SLURRY SEAL (TYPE II) W/ BASE REPAIRS
Avenida Simi	Sequoia Avenue	Ivory Avenue	AVENSI	60	1,008	32	32,256	C	AC/AC		69	68	78	\$17,920	29,865	SLURRY SEAL (TYPE II) W/ BASE REPAIRS
Bardet Place	Bancokk	End	BARDDL	10	258	29	7,482	R	AC/AC		69	69	78	\$4,157	30,168	SLURRY SEAL (TYPE II) W/ BASE REPAIRS
Belinda Street	Rebecca St.	Vanessa St.	BELIST	10	580	33	19,140	R	AC/AC		69	69	78	\$10,634	26,872	SLURRY SEAL (TYPE II) W/ BASE REPAIRS
Belinda Street	Vanessa St.	Winifred St.	BELIST	20	1,134	33	37,422	R	AC/AC		69	69	78	\$20,790	26,872	SLURRY SEAL (TYPE II) W/ BASE REPAIRS
Best Circle	Summit	End	BESTCR	10	95	30	2,850	R	AC/AC		62	62	72	\$1,584	22,779	SLURRY SEAL (TYPE II) W/ BASE REPAIRS
Blackwall Drive	Brannan	Sitka	BLAKDR	10	1,400	36	50,400	R	AC/AC		69	69	78	\$28,000	28,451	SLURRY SEAL (TYPE II) W/ BASE REPAIRS
Bluebird Circle	Yosemite	End	BLUECR	10	825	33	27,225	R	AC		69	69	78	\$15,125	27,643	SLURRY SEAL (TYPE II) W/ BASE REPAIRS
Brannan Street	Sitka Ave.	Barnes St.	BRANST	10	486	40	19,440	R	AC/AC		69	69	78	\$10,800	28,451	SLURRY SEAL (TYPE II) W/ BASE REPAIRS
Brannan Street	Barnes St.	Fair Ave.	BRANST	20	494	40	19,760	R	AC/AC		69	69	78	\$10,978	28,451	SLURRY SEAL (TYPE II) W/ BASE REPAIRS
Bryson Avenue	Catlin	Margo	BRYSAV	10	1,450	37	53,650	R	AC/AC		63	63	73	\$29,806	26,993	SLURRY SEAL (TYPE II) W/ BASE REPAIRS
Buffum Street	Barnes	Fair	BUFMST	10	500	36	18,000	R	AC/AC		69	69	78	\$10,000	28,451	SLURRY SEAL (TYPE II) W/ BASE REPAIRS
Burch Avenue	Skagway	Brannan	BURCAV	10	515	36	18,540	R	AC/AC		69	69	78	\$10,300	28,451	SLURRY SEAL (TYPE II) W/ BASE REPAIRS
Buckskin Avenue	Royal	Sorrel	BUSKAV	10	1,058	37	39,146	R	AC/AC		69	69	78	\$21,748	31,750	SLURRY SEAL (TYPE II) W/ BASE REPAIRS
Buyers Street	L.A.	S. End	BUYEST	10	1,200	33	39,600	R	AC/AC		69	69	78	\$22,000	28,440	SLURRY SEAL (TYPE II) W/ BASE REPAIRS
Caldwell Avenue	Alexander St.	Ahart St.	CALDAV	20	214	40	8,560	R	AC/AC		67	66	76	\$4,756	27,867	SLURRY SEAL (TYPE II) W/ BASE REPAIRS

Scenarios - Sections Selected for Treatment

Interest: 3.00%

Inflation: 3.00%

Printed: 11/4/2020

Scenario: 2020 PMP- \$2.5M Expected Annual Budget

Year: 2021

Street Name	Begin Location	End Location	Street ID	Section ID	Length	Width	Area	FC	Surface Type	Area ID	Treatment			Cost	Rating	Treatment
											Current PCI	PCI Before	PCI After			
Calla Lilly Court	Promenade	N. End	CALICT	10	310	33	10,230	R	AC		69	69	78	\$5,684	27,094	SLURRY SEAL (TYPE II) W/ BASE REPAIRS
Callahan Avenue	Alviso St.	Anderson St.	CALLAV	10	410	40	16,400	R	AC/AC		67	66	76	\$9,112	27,867	SLURRY SEAL (TYPE II) W/ BASE REPAIRS
Claridge Court	Roxbury	N. End	CALRCT	10	280	29	8,120	R	AC/AC		69	69	78	\$4,512	29,466	SLURRY SEAL (TYPE II) W/ BASE REPAIRS
Carlotta Street	Rebecca St.	Vanessa St.	CARLST	10	580	33	19,140	R	AC/AC		69	69	78	\$10,634	26,872	SLURRY SEAL (TYPE II) W/ BASE REPAIRS
Camden Vista Court	Rudolph	End	CAVICT	10	325	33	10,725	R	AC		69	69	78	\$5,959	27,197	SLURRY SEAL (TYPE II) W/ BASE REPAIRS
Chestnut Street	Cottontail	Summerwood	CHNUST	10	195	33	6,435	R	AC		69	69	78	\$3,575	27,568	SLURRY SEAL (TYPE II) W/ BASE REPAIRS
Cody Avenue	Cowboy	Sandalwood	CODYAV	10	514	33	16,962	R	AC		69	69	78	\$9,424	28,893	SLURRY SEAL (TYPE II) W/ BASE REPAIRS
Connell Avenue	Fearing	Pittman	CONNAV	10	1,030	33	33,990	R	AC/AC		68	68	77	\$18,884	30,644	SLURRY SEAL (TYPE II) W/ BASE REPAIRS
Cottontail Avenue	Juliana	Chestnut	COTAAV	10	335	33	11,055	R	AC		69	69	78	\$6,142	27,568	SLURRY SEAL (TYPE II) W/ BASE REPAIRS
Covington Avenue	2098	End (S/ Arielle)	COVIAV	20	875	37	32,375	R	AC		69	69	78	\$17,987	27,648	SLURRY SEAL (TYPE II) W/ BASE REPAIRS
Cowboy Court	Cowboy	S. End	COWBCT	10	160	33	5,280	R	AC		69	69	78	\$2,934	28,893	SLURRY SEAL (TYPE II) W/ BASE REPAIRS
Dalenhurst Place	Bromfield	N. End	DALEPL	10	598	29	17,342	R	AC/AC		68	68	77	\$9,635	29,480	SLURRY SEAL (TYPE II) W/ BASE REPAIRS
Danton Place	Woodrow	N. End	DANTPL	10	231	33	7,623	R	AC/AC		65	65	74	\$4,235	27,917	SLURRY SEAL (TYPE II) W/ BASE REPAIRS
Ecroyd Avenue	Fearing	Pittman	ECROAV	10	1,003	33	33,099	R	AC/AC		68	68	77	\$18,389	27,351	SLURRY SEAL (TYPE II) W/ BASE REPAIRS
Empty Saddle Avenue	Sandalwood	Sasparilla	EMSAAV	10	570	33	18,810	R	AC		69	69	78	\$10,450	28,893	SLURRY SEAL (TYPE II) W/ BASE REPAIRS
Eunice Street	Katherine	Stow	EUNIST	10	1,320	40	52,800	R	AC/AC		65	65	74	\$29,334	27,620	SLURRY SEAL (TYPE II) W/ BASE REPAIRS
Evans Drive	Fair	Sitka	EVANDR	10	1,150	40	46,000	R	AC/AC		69	69	78	\$25,556	28,453	SLURRY SEAL (TYPE II) W/ BASE REPAIRS
Farwell Street	Alviso	Wilton	FARWST	10	420	40	16,800	R	AC/AC		67	66	76	\$9,334	27,461	SLURRY SEAL (TYPE II) W/ BASE REPAIRS
Fig Street	Cochran	N End	FIGST	20	768	20	15,360	R	AC/AC		68	68	77	\$8,534	27,288	SLURRY SEAL (TYPE II) W/ BASE REPAIRS
Glenview Avenue	Semple	Darrah	GLEVAV	10	950	37	35,150	R	AC/AC		69	69	78	\$19,528	27,958	SLURRY SEAL (TYPE II) W/ BASE REPAIRS
Granby Avenue	Rudolph (E.Gould)	Dusan	GRANAV	10	920	37	34,040	R	AC/AC		69	69	78	\$18,912	30,729	SLURRY SEAL (TYPE II) W/ BASE REPAIRS
Hermes Street	285+/-	Lysander	HERMST	20	1,035	37	38,295	R	AC/AC		69	69	78	\$21,275	29,948	SLURRY SEAL (TYPE II) W/ BASE REPAIRS
Highbury Court	Roxbury	N. End	HIGHCT	10	301	29	8,729	R	AC/AC		69	69	78	\$4,850	29,489	SLURRY SEAL (TYPE II) W/ BASE REPAIRS

** - Treatment from Project Selection

Scenarios - Sections Selected for Treatment

Interest: 3.00%

Inflation: 3.00%

Printed: 11/4/2020

Scenario: 2020 PMP- \$2.5M Expected Annual Budget

Year: 2021

Street Name	Begin Location	End Location	Street ID	Section ID	Length	Width	Area	FC	Surface Type	Area ID	Current PCI	Treatment		Cost	Rating	Treatment
												PCI Before	PCI After			
Indian Creek Place	Moonshadow	N. End	INCRPL	10	105	33	3,465	R	AC		69	69	78	\$1,925	27,675	SLURRY SEAL (TYPE II) W/ BASE REPAIRS
Ish Drive	Tapo	Park	ISHDR	20	475	33	15,675	R	AC/AC		69	69	78	\$8,709	29,794	SLURRY SEAL (TYPE II) W/ BASE REPAIRS
Juliana Street	Chestnut	Cottontail	JULIST	10	210	33	6,930	R	AC		69	69	78	\$3,850	27,119	SLURRY SEAL (TYPE II) W/ BASE REPAIRS
Kadota Street	El Prado	Austin	KADOST	50	1,350	38	51,300	C	AC/AC		68	67	77	\$28,500	34,014	SLURRY SEAL (TYPE II) W/ BASE REPAIRS
Kadota Street	Austin	Amarillo	KADOST	60	510	38	19,380	C	AC/AC		64	63	73	\$10,767	30,745	SLURRY SEAL (TYPE II) W/ BASE REPAIRS
Kadota Street	Amarillo	Tapo	KADOST	70	660	38	25,080	C	AC/AC		69	68	78	\$13,934	35,014	SLURRY SEAL (TYPE II) W/ BASE REPAIRS
Kirkwood Court	Citronella	S. End	KIRKCT	10	316	33	10,428	R	AC/AC		65	65	74	\$5,794	27,255	SLURRY SEAL (TYPE II) W/ BASE REPAIRS
Kirsten Avenue	Katherine	Mildred	KIRSAV	10	528	40	21,120	R	AC/AC		69	69	78	\$11,734	30,230	SLURRY SEAL (TYPE II) W/ BASE REPAIRS
Larch Street	Parker Ct.	Bigelow Ave.	LARCST	30	477	37	17,649	R	AC/AC		68	68	77	\$9,805	29,850	SLURRY SEAL (TYPE II) W/ BASE REPAIRS
Larch Street	Wisteria St.	Sycamore Dr.	LARCST	70	1,021	37	37,777	R	AC/AC		68	68	77	\$20,988	27,755	SLURRY SEAL (TYPE II) W/ BASE REPAIRS
Lark Street	Ish	Hi	LARKST	10	320	37	11,840	R	AC/AC		69	69	78	\$6,578	28,440	SLURRY SEAL (TYPE II) W/ BASE REPAIRS
Lathrop Avenue	Walnut	S. End	LATPAV	10	530	33	17,490	R	AC/AC		68	68	77	\$9,717	31,369	SLURRY SEAL (TYPE II) W/ BASE REPAIRS
Lou Drive	Tapo	W. End	LOUDR	10	1,520	33	50,160	R	AC/AC		69	69	78	\$27,867	28,440	SLURRY SEAL (TYPE II) W/ BASE REPAIRS
Lucky Lane	Shopping	Runway	LUCKLN	10	252	37	9,324	R	AC/AC		68	68	77	\$5,180	27,786	SLURRY SEAL (TYPE II) W/ BASE REPAIRS
Lynwood Street	Woodrow Ave.	W End	LYNWST	10	1,307	37	48,359	R	AC/AC		69	69	78	\$26,867	30,570	SLURRY SEAL (TYPE II) W/ BASE REPAIRS
Lysander Avenue	Hermes	Ceres	LYSAAV	10	430	37	15,910	R	AC/AC		68	68	77	\$8,839	29,258	SLURRY SEAL (TYPE II) W/ BASE REPAIRS
Malton Avenue	Yosemite	St. Clair	MALTAV	10	1,240	37	45,880	R	AC/AC		69	69	78	\$25,489	31,445	SLURRY SEAL (TYPE II) W/ BASE REPAIRS
Marlies Avenue	Malton	St. Clair	MARLAV	20	1,145	33	37,785	R	AC/AC		65	65	75	\$20,992	28,687	SLURRY SEAL (TYPE II) W/ BASE REPAIRS
Marsha Street	Dorothy	Christine	MARSST	10	1,210	37	44,770	R	AC/AC		68	68	77	\$24,873	28,760	SLURRY SEAL (TYPE II) W/ BASE REPAIRS
Mercury Place	Voyager Ave.	Surveyor Ave.	MERCPL	10	569	37	21,053	R	AC/AC		68	68	77	\$11,697	27,910	SLURRY SEAL (TYPE II) W/ BASE REPAIRS
Mildred Street	Katherine	Kirsten	MILDST	10	1,373	40	54,920	R	AC/AC		68	68	77	\$30,512	28,699	SLURRY SEAL (TYPE II) W/ BASE REPAIRS
Moreno Drive	Sequoia Ave.	Barnes St.	MOREDR	10	993	37	36,741	R	AC/AC		69	69	78	\$20,412	28,453	SLURRY SEAL (TYPE II) W/ BASE REPAIRS
Moreno Drive	Barnes St.	S End	MOREDR	20	1,056	37	39,072	R	AC/AC		69	69	78	\$21,707	28,453	SLURRY SEAL (TYPE II) W/ BASE REPAIRS

** - Treatment from Project Selection

Scenarios - Sections Selected for Treatment

Interest: 3.00%

Inflation: 3.00%

Printed: 11/4/2020

Scenario: 2020 PMP- \$2.5M Expected Annual Budget

Year: 2021

Street Name	Begin Location	End Location	Street ID	Section ID	Length	Width	Area	FC	Surface Type	Area ID	Current PCI	Treatment		Cost	Rating	Treatment
												PCI Before	PCI After			
Muirwood Court	Kadota St	N End	MUIRCT	10	707	33	23,331	R	AC/AC		69	69	78	\$12,962	29,794	SLURRY SEAL (TYPE II) W/ BASE REPAIRS
Onyx Circle	Sapphire	End	ONYXCR	10	114	32	3,648	R	AC/AC		68	68	77	\$2,027	29,245	SLURRY SEAL (TYPE II) W/ BASE REPAIRS
Ophelia Court	Alamo	S. End	OPHECT	10	598	33	19,734	R	AC		69	69	78	\$10,964	29,231	SLURRY SEAL (TYPE II) W/ BASE REPAIRS
Paul Street	Dennis	Ayhens	PAULST	10	600	34	20,400	R	AC/AC		69	69	78	\$11,334	28,575	SLURRY SEAL (TYPE II) W/ BASE REPAIRS
Peaceful Court	Mellow	N. End	PEACCT	10	500	37	18,500	R	AC/AC		69	69	78	\$10,278	29,029	SLURRY SEAL (TYPE II) W/ BASE REPAIRS
Penlan Avenue	Fearing	Malton	PENLAV	10	845	33	27,885	R	AC/AC		69	69	78	\$15,492	31,445	SLURRY SEAL (TYPE II) W/ BASE REPAIRS
Pico Avenue	Pride	E. End	PICOAV	10	158	26	4,108	R	AC/AC		69	69	78	\$2,283	29,029	SLURRY SEAL (TYPE II) W/ BASE REPAIRS
Pinto Street	Blaze	Buckskin	PINTST	10	666	37	24,642	R	AC/AC		69	69	78	\$13,690	31,779	SLURRY SEAL (TYPE II) W/ BASE REPAIRS
Portia Street	Titania	Opelia	PORTST	10	240	33	7,920	R	AC		69	69	78	\$4,400	28,859	SLURRY SEAL (TYPE II) W/ BASE REPAIRS
Rachael Avenue	Walnut	N. End	RACHAV	10	700	37	25,900	R	AC/AC		69	69	78	\$14,389	29,494	SLURRY SEAL (TYPE II) W/ BASE REPAIRS
Ridley Circle	Haviland St.	S End	RIDLCR	10	111	29	3,219	R	AC/AC		69	69	78	\$1,789	30,570	SLURRY SEAL (TYPE II) W/ BASE REPAIRS
Roan Street	Blaze	Buckskin	ROANST	10	660	37	24,420	R	AC/AC		69	69	78	\$13,567	31,779	SLURRY SEAL (TYPE II) W/ BASE REPAIRS
Rosette Street	Watson Ave.	Talbert Ave.	ROSTST	10	1,637	37	60,569	R	AC/AC		68	68	77	\$33,650	29,850	SLURRY SEAL (TYPE II) W/ BASE REPAIRS
Roxbury Street	Rachael	Tapo	ROXBST	10	1,120	33	36,960	R	AC/AC		69	69	78	\$20,534	29,494	SLURRY SEAL (TYPE II) W/ BASE REPAIRS
Sabina Circle	Katherine	N. End	SABICR	10	634	36	22,824	R	AC/AC		67	67	76	\$12,680	28,055	SLURRY SEAL (TYPE II) W/ BASE REPAIRS
Saint Clair Avenue	Fearing	Cochran	SACLAV	10	1,610	37	59,570	R	AC/AC		68	68	77	\$33,095	28,762	SLURRY SEAL (TYPE II) W/ BASE REPAIRS
Saint Clair Court	St Clair	End	SACLCT	10	264	36	9,504	R	AC/AC		69	69	78	\$5,280	29,441	SLURRY SEAL (TYPE II) W/ BASE REPAIRS
Second Street	Pacific Ave.	California Ave.	SECOST	40	331	40	13,240	R	AC/AC		69	68	78	\$7,356	28,292	SLURRY SEAL (TYPE II) W/ BASE REPAIRS
Serena Street	St.Clair	end	SEREST	10	1,000	37	37,000	R	AC/AC		68	68	77	\$20,556	28,762	SLURRY SEAL (TYPE II) W/ BASE REPAIRS
Sitka Avenue	Royal	Skagway	SITKAV	10	2,230	37	82,510	R	AC/AC		69	69	78	\$45,839	28,453	SLURRY SEAL (TYPE II) W/ BASE REPAIRS
Skagway Street	W. End	Burch	SKAGST	10	275	36	9,900	R	AC/AC		69	69	78	\$5,500	28,453	SLURRY SEAL (TYPE II) W/ BASE REPAIRS
Sorrel Street	Blaze	End	SORRST	10	1,200	37	44,400	R	AC/AC		69	69	78	\$24,667	27,014	SLURRY SEAL (TYPE II) W/ BASE REPAIRS
Stargaze Place	Mandan	Tierra Rejada	STARPL	20	1,640	37	60,680	R	AC		69	69	78	\$33,712	27,559	SLURRY SEAL (TYPE II) W/ BASE REPAIRS

** - Treatment from Project Selection

Scenarios - Sections Selected for Treatment

Interest: 3.00%

Inflation: 3.00%

Printed: 11/4/2020

Scenario: 2020 PMP- \$2.5M Expected Annual Budget

Year: 2021

Street Name	Begin Location	End Location	Street ID	Section ID	Length	Width	Area	FC	Surface Type	Area ID	Treatment			Cost	Rating	Treatment
											Current PCI	PCI Before	PCI After			
Stonebrook Street	Valleygate	End	STONST	60	580	37	21,460	C	AC/AC		66	66	75	\$11,923	27,300	SLURRY SEAL (TYPE II) W/ BASE REPAIRS
Summerwood Avenue	Cochran	Juliana	SUWDAV	10	490	33	16,170	R	AC		69	69	78	\$8,984	27,570	SLURRY SEAL (TYPE II) W/ BASE REPAIRS
Silverstream Court	Sunflower	End	SVSTCT	10	260	33	8,580	R	AC		69	69	78	\$4,767	27,174	SLURRY SEAL (TYPE II) W/ BASE REPAIRS
Sycamore Grove Street	High Meadow	End	SYGRST	20	365	33	12,045	R	AC		68	67	77	\$6,692	27,114	SLURRY SEAL (TYPE II) W/ BASE REPAIRS
Tatiana Place	Alta	Portia	TATIPL	10	590	33	19,470	R	AC		69	69	78	\$10,817	28,085	SLURRY SEAL (TYPE II) W/ BASE REPAIRS
Thomas Court	Rachael	E. End	THOMCT	10	357	33	11,781	R	AC/AC		69	69	78	\$6,545	29,494	SLURRY SEAL (TYPE II) W/ BASE REPAIRS
Timberlane Avenue	Fearing	Pittman	TIMBAV	10	1,012	33	33,396	R	AC/AC		68	68	77	\$18,554	30,324	SLURRY SEAL (TYPE II) W/ BASE REPAIRS
Township Avenue	Tapo	Tapo Canyon	TOWNAV	10	2,620	37	96,940	C	AC/AC		69	69	78	\$53,856	36,653	SLURRY SEAL (TYPE II) W/ BASE REPAIRS
Township Avenue	Felix	Paige	TOWNAV	30	620	37	22,940	C	AC/AC		66	65	75	\$12,745	33,921	SLURRY SEAL (TYPE II) W/ BASE REPAIRS
Ventura Avenue	1st St.	4th St.	VENTAV	10	1,035	33	34,155	R	AC/AC		69	69	78	\$18,975	28,575	SLURRY SEAL (TYPE II) W/ BASE REPAIRS
Warfield Circle	Bloomfield	S. End	WARFCR	10	370	32	11,840	R	AC/AC		68	68	77	\$6,578	29,534	SLURRY SEAL (TYPE II) W/ BASE REPAIRS
Winterdew Avenue	Stargaze	Summertime	WINTAV	20	2,055	33	67,815	R	AC		69	69	78	\$37,675	27,108	SLURRY SEAL (TYPE II) W/ BASE REPAIRS
Woodglen Street	Stoneman	Stoneman	WOODST	10	1,376	36	49,536	R	AC/AC		69	69	78	\$27,520	29,762	SLURRY SEAL (TYPE II) W/ BASE REPAIRS
Treatment Total													\$1,606,606			
E Cochran Street	Tapo Canyon	Parkdale	COCHST	90	2,510	62	155,620	A	AC/AC		61	61	72	\$86,456	37,880	SLURRY SEAL (TYPE II)
Erringer Road	Moore	Hamilton	ERRIRD	93	520	50	26,000	A	AC/AC		61	61	71	\$14,445	40,157	SLURRY SEAL (TYPE II)
Los Angeles Avenue	Emory	Stearns	LOSAAV	60	1,340	84	112,560	A	AC/AC		68	67	77	\$62,534	48,189	SLURRY SEAL (TYPE II)
Los Angeles Avenue	Tapo	Tapo Canyon	LOSAAV	90	2,490	84	209,160	A	AC/AC		65	64	74	\$116,200	44,406	SLURRY SEAL (TYPE II)
Los Angeles Avenue	Tapo Canyon	Sequoia	LOSAAV	91	4,020	80	321,600	A	AC/AC		66	65	75	\$178,667	45,503	SLURRY SEAL (TYPE II)
Royal Avenue	Sequoia	Acadia	ROYAAV	40	1,130	62	70,060	A	AC/AC		69	68	78	\$38,923	40,691	SLURRY SEAL (TYPE II)
Royal Avenue	First	4th	ROYAAV	93	1,020	62	63,240	A	AC/AC		68	68	77	\$35,134	41,596	SLURRY SEAL (TYPE II)
Sequoia Avenue	Barnes	Royal	SEQUAV	70	1,100	85	93,500	A	AC/AC		70	69	79	\$51,945	49,788	SLURRY SEAL (TYPE II)
Sequoia Avenue	Fitzgerald	~1200' S/O Fitzgerald	SEQUAV	93	1,200	60	72,000	A	AC/AC		67	66	76	\$40,000	45,574	SLURRY SEAL (TYPE II)
Stearns Street	Alamo	Barnard	STEAST	10	1,300	70	91,000	A	AC/AC		68	68	77	\$50,556	46,062	SLURRY SEAL (TYPE II)
Stearns Street	Barnard	Cochran	STEAST	20	1,365	70	95,550	A	AC/AC		69	69	78	\$53,084	49,681	SLURRY SEAL (TYPE II)
Tapo Street	Eileen	Los Angeles	TAPOST	70	1,335	56	74,760	A	AC/AC		64	63	73	\$41,534	42,833	SLURRY SEAL (TYPE II)
Yosemite Avenue	Cochran	Pittman	YOSEAV	70	590	60	35,400	A	AC/AC		68	67	77	\$19,667	47,535	SLURRY SEAL (TYPE II)
Yosemite Avenue	Pittman	Fearing	YOSEAV	80	1,050	60	63,000	A	AC/AC		62	61	72	\$35,000	40,624	SLURRY SEAL (TYPE II)

** - Treatment from Project Selection

Scenarios - Sections Selected for Treatment

Interest: 3.00%

Inflation: 3.00%

Printed: 11/4/2020

Scenario: 2020 PMP- \$2.5M Expected Annual Budget

Year: 2021

Street Name	Begin Location	End Location	Street ID	Section ID	Length	Width	Area	FC	Surface Type	Area ID	Current PCI	Treatment		Cost	Rating	Treatment	
												PCI Before	PCI After				
Yosemite Avenue	Los Angeles	Katherine	YOSEAV	91	2,000	62	124,000	A	AC/AC		65	64	74	\$68,889	43,765	SLURRY SEAL (TYPE II)	
													Treatment Total	\$893,034			
Year 2022 Area Total								4,499,269			Year 2022 Total	\$2,499,640					

Year: 2022

Street Name	Begin Location	End Location	Street ID	Section ID	Length	Width	Area	FC	Surface Type	Area ID	Current PCI	Treatment		Cost	Rating	Treatment
												PCI Before	PCI After			
Ahart Street	Agnew	Cordero	AHARST	10	3,705	40	148,200	R	AC/AC		65	63	73	\$84,804	25,175	SLURRY SEAL (TYPE II) W/ BASE REPAIRS
Alta Street	Stearns	Titania	ALTAST	20	285	33	9,405	R	AC		71	69	79	\$5,382	28,566	SLURRY SEAL (TYPE II) W/ BASE REPAIRS
Al Way	W End	Love	ALWAY	10	400	33	13,200	R	AC/AC		64	62	72	\$7,554	25,565	SLURRY SEAL (TYPE II) W/ BASE REPAIRS
Amarillo Avenue	Kadota	Walnut	AMARAV	20	1,310	30	39,300	R	AC/AC		68	66	76	\$22,489	25,202	SLURRY SEAL (TYPE II) W/ BASE REPAIRS
Angela Street	Rebecca St.	Vanessa St.	ANGEST	30	580	33	19,140	R	AC/AC		67	65	75	\$10,953	24,640	SLURRY SEAL (TYPE II) W/ BASE REPAIRS
Arcane Street	Parkhurst	Hudspeth	ARCAST	20	1,368	37	50,616	C	AC/AC		70	68	77	\$28,964	25,576	SLURRY SEAL (TYPE II) W/ BASE REPAIRS
Arcane Street	Hudspeth	Gibson	ARCAST	30	1,306	37	48,322	C	AC/AC		69	67	76	\$27,651	24,890	SLURRY SEAL (TYPE II) W/ BASE REPAIRS
Austin Avenue	Walnut	Hempstead	AUSTAV	30	1,400	33	46,200	R	AC/AC		70	68	78	\$26,437	26,428	SLURRY SEAL (TYPE II) W/ BASE REPAIRS
Avenida Simi	Tapo Canyon	Rockgate	AVENSI	30	1,270	37	46,990	R	AC/AC		65	63	73	\$26,889	25,307	SLURRY SEAL (TYPE II) W/ BASE REPAIRS
Ballard Street	Callahan	Cordero	BALLST	10	1,140	40	45,600	R	AC/AC		64	62	72	\$26,094	24,671	SLURRY SEAL (TYPE II) W/ BASE REPAIRS
Bellemeade Court	Promenade	N. End	BELLCT	10	190	33	6,270	R	AC		69	67	77	\$3,588	25,361	SLURRY SEAL (TYPE II) W/ BASE REPAIRS
Bentley Place	Stargaze	End	BENTPL	10	265	33	8,745	R	AC		68	66	76	\$5,005	25,189	SLURRY SEAL (TYPE II) W/ BASE REPAIRS
Billie Court	Sasha	E. End	BILLCT	10	830	33	27,390	R	AC/AC		69	67	77	\$15,674	25,799	SLURRY SEAL (TYPE II) W/ BASE REPAIRS
Blue Sky Circle	Circle Knoll	Circle Knoll	BLSKCR	10	215	33	7,095	R	AC		71	69	78	\$4,060	27,472	SLURRY SEAL (TYPE II) W/ BASE REPAIRS
Borders Street	Pathway	Parade	BORNAV	10	525	33	17,325	R	AC		69	67	77	\$9,914	25,361	SLURRY SEAL (TYPE II) W/ BASE REPAIRS
Caldwell Avenue	Agnew St.	Cochran St.	CALDAV	40	214	40	8,560	R	AC/AC		64	62	72	\$4,899	25,026	SLURRY SEAL (TYPE II) W/ BASE REPAIRS
Callahan Avenue	Alexander St.	Ahart St.	CALLAV	30	214	40	8,560	R	AC/AC		65	63	73	\$4,899	25,537	SLURRY SEAL (TYPE II) W/ BASE REPAIRS

** - Treatment from Project Selection

Scenarios - Sections Selected for Treatment

Interest: 3.00%

Inflation: 3.00%

Printed: 11/4/2020

Scenario: 2020 PMP- \$2.5M Expected Annual Budget

Year: 2022

Street Name	Begin Location	End Location	Street ID	Section ID	Length	Width	Area	FC	Surface Type	Area ID	Treatment			Cost	Rating	Treatment
											Current PCI	PCI Before	PCI After			
Callahan Avenue	Agnew St.	Cochran St.	CALLAV	50	214	40	8,560	R	AC/AC		71	69	78	\$4,899	29,334	SLURRY SEAL (TYPE II) W/ BASE REPAIRS
Carlotta Street	Vanessa St.	Winifred St.	CARLST	20	1,134	33	37,422	R	AC/AC		68	66	76	\$21,414	25,202	SLURRY SEAL (TYPE II) W/ BASE REPAIRS
Cowgirl Court	Cody	E. End	COWGCT	10	364	33	12,012	R	AC		65	63	73	\$6,874	24,913	SLURRY SEAL (TYPE II) W/ BASE REPAIRS
Deanna Avenue	Katherine	Eunice	DEANAV	10	528	36	19,008	R	AC/AC		62	60	71	\$10,877	24,881	SLURRY SEAL (TYPE II) W/ BASE REPAIRS
Deborah Street	Vanessa St.	Winifred St.	DEBOST	20	1,134	33	37,422	R	AC/AC		69	67	77	\$21,414	25,799	SLURRY SEAL (TYPE II) W/ BASE REPAIRS
Draper Court	Alviso	N. End	DRAPCT	10	150	40	6,000	R	AC/AC		63	61	71	\$3,434	24,201	SLURRY SEAL (TYPE II) W/ BASE REPAIRS
Driftwood Avenue	Pride	Willowbrook	DRWOAV	10	320	32	10,240	R	AC/AC		63	61	72	\$5,860	24,422	SLURRY SEAL (TYPE II) W/ BASE REPAIRS
Dusty Rose Court	High Meadow	End	DUROCT	10	442	33	14,586	R	AC		67	65	74	\$8,347	24,794	SLURRY SEAL (TYPE II) W/ BASE REPAIRS
Edgewood Drive	Love	Al	EDGE DR	10	950	33	31,350	R	AC/AC		63	61	72	\$17,940	25,062	SLURRY SEAL (TYPE II) W/ BASE REPAIRS
Eileen Street	Vanessa St.	Winifred St.	EILEST	20	1,134	37	41,958	R	AC/AC		69	67	77	\$24,010	25,799	SLURRY SEAL (TYPE II) W/ BASE REPAIRS
El Cino Drive	E I Lado S	End	ELCIDR	10	210	36	7,560	R	AC/AC		66	64	74	\$4,326	25,713	SLURRY SEAL (TYPE II) W/ BASE REPAIRS
Elm Court	Katherine	S. End	ELMCT	10	170	33	5,610	R	AC		68	66	76	\$3,211	24,804	SLURRY SEAL (TYPE II) W/ BASE REPAIRS
El Prado Street	Travis	Kadota	ELPRST	10	510	37	18,870	R	AC/AC		68	66	76	\$10,798	24,703	SLURRY SEAL (TYPE II) W/ BASE REPAIRS
Fallen Leaf Court	Sunflower	End	FALECT	10	415	33	13,695	R	AC		69	67	77	\$7,837	25,435	SLURRY SEAL (TYPE II) W/ BASE REPAIRS
Florence Street	Rebecca St.	Vanessa St.	FLORST	10	580	33	19,140	R	AC/AC		69	67	77	\$10,953	25,799	SLURRY SEAL (TYPE II) W/ BASE REPAIRS
Flowerdale Street	Jimilyn Street	N. End (Cul-de-sac)	FLOWST	20	106	32	3,392	R	AC/AC		70	68	78	\$1,941	25,902	SLURRY SEAL (TYPE II) W/ BASE REPAIRS
Forelock Court	Bluegrass	End	FORECT	10	114	33	3,762	R	AC		62	61	71	\$2,153	25,112	SLURRY SEAL (TYPE II) W/ BASE REPAIRS
Forest Avenue	Sleepy Hollow	Lampighter	FORSAV	10	200	33	6,600	R	AC		63	61	72	\$3,777	25,404	SLURRY SEAL (TYPE II) W/ BASE REPAIRS
Gage Avenue	Alamo	N. End	GAGEAV	10	1,300	37	48,100	R	AC/AC		70	69	78	\$27,524	29,551	SLURRY SEAL (TYPE II) W/ BASE REPAIRS
Galveston Avenue	FortWorth	Kadota	GALVAV	10	1,190	30	35,700	R	AC/AC		68	66	76	\$20,429	25,202	SLURRY SEAL (TYPE II) W/ BASE REPAIRS
Galveston Avenue	Kadota	Walnut	GALVAV	20	1,290	30	38,700	R	AC/AC		71	69	79	\$22,145	27,086	SLURRY SEAL (TYPE II) W/ BASE REPAIRS
Galveston Avenue	Walnut	Hempstead	GALVAV	30	1,265	30	37,950	R	AC/AC		68	66	76	\$21,716	25,202	SLURRY SEAL (TYPE II) W/ BASE REPAIRS
Georgette Street	Rochelle	Billie	GEORST	10	1,107	51	56,457	R	AC/AC		69	67	77	\$32,306	25,799	SLURRY SEAL (TYPE II) W/ BASE REPAIRS

** - Treatment from Project Selection

Scenarios - Sections Selected for Treatment

Interest: 3.00%

Inflation: 3.00%

Printed: 11/4/2020

Scenario: 2020 PMP- \$2.5M Expected Annual Budget

Year: 2022

Street Name	Begin Location	End Location	Street ID	Section ID	Length	Width	Area	FC	Surface Type	Area ID	Current PCI	Treatment		Cost	Rating	Treatment
												PCI Before	PCI After			
Greenville Drive	Kadota	Walnut	GREVDR	10	1,300	33	42,900	R	AC/AC		68	66	76	\$24,549	25,202	SLURRY SEAL (TYPE II) W/ BASE REPAIRS
Hamlin Avenue	Fort Davis	Walnut	HAMLAV	10	590	33	19,470	R	AC/AC		68	66	76	\$11,142	24,807	SLURRY SEAL (TYPE II) W/ BASE REPAIRS
Hannah Circle	Aurelia	N. End	HANNCR	10	264	31	8,184	R	AC/AC		70	69	78	\$4,684	29,605	SLURRY SEAL (TYPE II) W/ BASE REPAIRS
Hearst Drive	Fair	Sitka	HEARDR	10	1,200	36	43,200	R	AC/AC		65	63	73	\$24,720	24,932	SLURRY SEAL (TYPE II) W/ BASE REPAIRS
Holbrook Avenue	Covington	End	HOBRAV	10	1,325	37	49,025	R	AC/AC		67	65	75	\$28,054	24,776	SLURRY SEAL (TYPE II) W/ BASE REPAIRS
Joshua Tree Court	Katherine Rd	S. End	JOTRCT	10	135	33	4,455	R	AC		69	67	77	\$2,550	24,422	SLURRY SEAL (TYPE II) W/ BASE REPAIRS
Knight Court	Graham	N. End	KNIGCT	10	158	33	5,214	R	AC/AC		65	63	73	\$2,984	25,175	SLURRY SEAL (TYPE II) W/ BASE REPAIRS
Lantern Avenue	Cochran	Monument	LANTAV	10	110	33	3,630	R	AC		69	67	76	\$2,078	24,853	SLURRY SEAL (TYPE II) W/ BASE REPAIRS
Lamp Post Circle	Long Branch	E. End	LAPOCR	10	684	34	23,256	R	AC/AC		71	69	78	\$13,308	29,763	SLURRY SEAL (TYPE II) W/ BASE REPAIRS
Lauren Street	Rochelle	Sequoia	LAURST	10	301	37	11,137	R	AC/AC		69	67	77	\$6,373	25,799	SLURRY SEAL (TYPE II) W/ BASE REPAIRS
Leeds Street	Ralston	Stearns	LEEDST	10	2,640	32	84,480	R	AC/AC		70	68	78	\$48,342	27,894	SLURRY SEAL (TYPE II) W/ BASE REPAIRS
Louise Street	Galena	Sasha	LOUIST	10	411	37	15,207	R	AC/AC		69	67	77	\$8,702	25,799	SLURRY SEAL (TYPE II) W/ BASE REPAIRS
Maple Court	River Wood	W. End	MAPLCT	10	240	33	7,920	R	AC		69	67	77	\$4,532	24,935	SLURRY SEAL (TYPE II) W/ BASE REPAIRS
Mason Court	Monticello	W. End	MASOCT	10	211	33	6,963	R	AC/AC		69	67	77	\$3,985	24,861	SLURRY SEAL (TYPE II) W/ BASE REPAIRS
Monticello Avenue	Walnut Ave.	Presidio Dr.	MONTAV	10	739	33	24,387	R	AC/AC		69	67	77	\$13,955	24,801	SLURRY SEAL (TYPE II) W/ BASE REPAIRS
Monument Street	87' E/O Parade Ave.	W End	MONUST	10	905	33	29,865	R	AC		69	67	77	\$17,090	25,361	SLURRY SEAL (TYPE II) W/ BASE REPAIRS
Oakmont Court	Pinecliff	End	OAKMCT	10	240	30	7,200	R	AC/AC		63	61	71	\$4,120	24,885	SLURRY SEAL (TYPE II) W/ BASE REPAIRS
Promenade Street	Parade Ave.	Pathway Ave.	PROMST	10	464	33	15,312	R	AC		69	67	77	\$8,762	25,361	SLURRY SEAL (TYPE II) W/ BASE REPAIRS
Red Bluff Court	Evening Sky	End	REBLCT	10	660	33	21,780	R	AC		69	67	77	\$12,463	25,522	SLURRY SEAL (TYPE II) W/ BASE REPAIRS
Rhineland Court	Peter	End	RHINCT	10	140	33	4,620	R	AC		69	67	77	\$2,644	24,486	SLURRY SEAL (TYPE II) W/ BASE REPAIRS
River Wood Court	Katherine Rd	N. End	RIWOCT	10	1,040	33	34,320	R	AC		69	67	77	\$19,639	24,430	SLURRY SEAL (TYPE II) W/ BASE REPAIRS
Rochelle Place	Georgette	Georgette	ROCHPL	10	1,220	33	40,260	R	AC/AC		69	67	77	\$23,038	25,799	SLURRY SEAL (TYPE II) W/ BASE REPAIRS
Royal Hills Court	Alamo	N. End	ROHICT	10	430	33	14,190	R	AC		68	66	76	\$8,120	25,148	SLURRY SEAL (TYPE II) W/ BASE REPAIRS

** - Treatment from Project Selection

Scenarios - Sections Selected for Treatment

Interest: 3.00%

Inflation: 3.00%

Printed: 11/4/2020

Scenario: 2020 PMP- \$2.5M Expected Annual Budget

Year: 2022

Street Name	Begin Location	End Location	Street ID	Section ID	Length	Width	Area	FC	Surface Type	Area ID	Current PCI	Treatment		Cost	Rating	Treatment		
												PCI Before	PCI After					
Roosevelt Court	Presidential Drive	Wood Ranch Parkway	ROOSCT	10	1,040	33	34,320	R	AC		70	68	77	\$19,639	25,337	SLURRY SEAL (TYPE II) W/ BASE REPAIRS		
Rudolph Drive	Crosby	Granby	RUDODR	20	2,300	33	75,900	R	AC		71	69	79	\$43,432	26,869	SLURRY SEAL (TYPE II) W/ BASE REPAIRS		
Scofield Ave	Walnut	Presidio	SCOFAV	10	1,100	33	36,300	R	AC/AC		69	67	77	\$20,772	24,861	SLURRY SEAL (TYPE II) W/ BASE REPAIRS		
Second Street	Ventura Ave.	Ashland Ave.	SECOST	20	331	40	13,240	R	AC/AC		70	68	77	\$7,577	27,770	SLURRY SEAL (TYPE II) W/ BASE REPAIRS		
Silver Wood Street	Coldbrook	Chantry	SIWOST	10	387	36	13,932	R	AC		62	60	70	\$7,973	25,121	SLURRY SEAL (TYPE II) W/ BASE REPAIRS		
Sunrock Court	Kitetail	End	SUNRCT	10	180	33	5,940	R	AC		66	64	74	\$3,399	24,604	SLURRY SEAL (TYPE II) W/ BASE REPAIRS		
Third Street	Ventura Ave.	Ashland Ave.	THIRST	20	331	38	12,578	R	AC/AC		71	69	78	\$7,198	28,468	SLURRY SEAL (TYPE II) W/ BASE REPAIRS		
Third Street	Ashland Ave.	Pacific Ave.	THIRST	30	331	38	12,578	R	AC/AC		71	69	78	\$7,198	28,468	SLURRY SEAL (TYPE II) W/ BASE REPAIRS		
Valley Fair Street	Tapo	Rebecca	VAFAS	10	2,376	37	87,912	R	AC/AC		69	67	77	\$50,306	25,799	SLURRY SEAL (TYPE II) W/ BASE REPAIRS		
Ventura Avenue	4th St.	5th St.	VENTAV	20	337	33	11,121	R	AC/AC		66	64	74	\$6,364	25,303	SLURRY SEAL (TYPE II) W/ BASE REPAIRS		
Via Alegre	Ave. Vista Del Monte	Calle La Sombra	VIAALE	10	245	29	7,105	R	AC/AC		62	60	71	\$4,066	24,940	SLURRY SEAL (TYPE II) W/ BASE REPAIRS		
Waco Drive	Walnut	Hempstead	WACODR	40	1,045	33	34,485	R	AC/AC		68	66	76	\$19,734	25,202	SLURRY SEAL (TYPE II) W/ BASE REPAIRS		
Wellston Court	Presidio	N. End	WELSCT	10	317	33	10,461	R	AC/AC		69	67	77	\$5,987	25,350	SLURRY SEAL (TYPE II) W/ BASE REPAIRS		
Wichita Falls Avenue	Abilene	Walnut	WIFAAV	10	1,579	33	52,107	R	AC/AC		68	66	76	\$29,817	24,811	SLURRY SEAL (TYPE II) W/ BASE REPAIRS		
												Treatment Total		\$1,138,737				
Erringer Road	Hamilton	Fitzgerald	ERRIRD	94	275	50	13,750	A	AC/AC		70	69	78	\$7,869	48,073	SLURRY SEAL (TYPE II)		
First Street	Ventura	Royal	FIRSST	60	1,170	80	93,600	A	AC/AC		70	68	78	\$53,560	42,935	SLURRY SEAL (TYPE II)		
Sequoia Avenue	Copperfield	Cochran	SEQUAV	40	1,375	62	85,250	A	AC/AC		71	69	78	\$48,782	47,984	SLURRY SEAL (TYPE II)		
												Treatment Total		\$110,211				
Los Angeles Avenue	First	Sinaloa	LOSAAV	97	2,645	75	198,375	A	AC/AC		62	60	100	\$541,465	25,140	THIN AC OVERLAY(1.5 INCHES)		
Madera Road	Royal	Macaw	MADERD	90	1,775	75	133,125	A	AC/AC		62	60	100	\$363,365	25,622	THIN AC OVERLAY(1.5 INCHES)		
Sequoia Avenue	Los Angeles	Barnes	SEQUAV	60	1,490	85	126,650	A	AC/AC		63	60	100	\$345,692	24,828	THIN AC OVERLAY(1.5 INCHES)		
												Treatment Total		\$1,250,522				
Year 2022 Area Total							2,640,716					Year 2022 Total		\$2,499,470				

** - Treatment from Project Selection

Scenarios - Sections Selected for Treatment

Interest: 3.00%

Inflation: 3.00%

Printed: 11/4/2020

Scenario: 2020 PMP- \$2.5M Expected Annual Budget

Year: 2023

Street Name	Begin Location	End Location	Street ID	Section ID	Length	Width	Area	FC	Surface Type	Area ID	Current PCI	Treatment		Cost	Rating	Treatment
												PCI Before	PCI After			
Alpine Street	Tapo	Fig	ALPIST	10	2,165	37	80,105	R	AC/AC		69	66	75	\$47,213	23,177	SLURRY SEAL (TYPE II) W/ BASE REPAIRS
Arcane Street	Gibson	Erringer	ARCAST	40	1,196	37	44,252	C	AC/AC		68	63	73	\$26,082	23,319	SLURRY SEAL (TYPE II) W/ BASE REPAIRS
Arenas Court	Ave. Simi	N. End	ARENCT	10	211	36	7,596	R	AC/AC		69	65	75	\$4,477	22,073	SLURRY SEAL (TYPE II) W/ BASE REPAIRS
Barnes Street	Sequoia Ave.	Sitka Ave.	BAREST	40	418	37	15,466	R	AC/AC		72	69	79	\$9,116	28,105	SLURRY SEAL (TYPE II) W/ BASE REPAIRS
Beaumont Street	Kadota	Fort Worth	BEAUST	20	890	33	29,370	R	AC/AC		72	69	78	\$17,311	26,115	SLURRY SEAL (TYPE II) W/ BASE REPAIRS
Bidwell Street	Workman	Fig	BIDWST	10	1,214	37	44,918	R	AC/AC		69	66	75	\$26,475	23,177	SLURRY SEAL (TYPE II) W/ BASE REPAIRS
Circle Knoll Drive	Grass Valley	Winncastle	CIKNDR	20	1,385	36	49,860	R	AC		64	61	71	\$29,387	22,903	SLURRY SEAL (TYPE II) W/ BASE REPAIRS
Eileen Street	Rebecca St.	Vanessa St.	EILEST	10	580	37	21,460	R	AC/AC		65	61	72	\$12,649	22,664	SLURRY SEAL (TYPE II) W/ BASE REPAIRS
Fair Avenue	Semple	Evans	FAIRAV	10	1,550	40	62,000	R	AC/AC		65	62	72	\$36,543	23,474	SLURRY SEAL (TYPE II) W/ BASE REPAIRS
Fannin Street	Big Springs	Hamlin	FANNST	10	580	33	19,140	R	AC/AC		72	69	78	\$11,281	26,242	SLURRY SEAL (TYPE II) W/ BASE REPAIRS
Fig Street	Alpine	Cochran	FIGST	30	1,661	37	61,457	R	AC/AC		69	66	75	\$36,223	23,177	SLURRY SEAL (TYPE II) W/ BASE REPAIRS
Gloryette Avenue	Bidwell	Alpine	GLORAV	10	1,323	37	48,951	R	AC/AC		69	66	75	\$28,852	23,177	SLURRY SEAL (TYPE II) W/ BASE REPAIRS
Helene Street	Vanessa St.	Winifred St.	HELEST	20	1,140	37	42,180	R	AC/AC		65	61	72	\$24,861	22,664	SLURRY SEAL (TYPE II) W/ BASE REPAIRS
Hemlock Ridge Court	Fitzgerald	End	HERICT	10	1,125	33	37,125	R	AC		72	69	78	\$21,882	22,925	SLURRY SEAL (TYPE II) W/ BASE REPAIRS
King Place	Sitka	E. End	KINGPL	10	270	36	9,720	R	AC/AC		63	60	70	\$5,729	23,045	SLURRY SEAL (TYPE II) W/ BASE REPAIRS
La Mesa Avenue	Greenville	Hempstead	LAMEAV	10	880	33	29,040	R	AC/AC		72	69	78	\$17,116	26,661	SLURRY SEAL (TYPE II) W/ BASE REPAIRS
Marshall Avenue	Alpine	Bidwell	MRL LAV	10	1,426	37	52,762	R	AC/AC		69	66	75	\$31,098	23,177	SLURRY SEAL (TYPE II) W/ BASE REPAIRS
Pride Street	Arcane	Royal	PRIDST	10	1,260	40	50,400	R	AC/AC		63	60	70	\$29,706	23,394	SLURRY SEAL (TYPE II) W/ BASE REPAIRS
Quincy Avenue	Walnut	Presidio	QUINAV	10	950	33	31,350	R	AC/AC		68	65	75	\$18,478	23,327	SLURRY SEAL (TYPE II) W/ BASE REPAIRS
Ralston Avenue	L.A.	Cochran	RALSAV	10	2,700	37	99,900	R	AC/AC		69	66	75	\$58,880	23,177	SLURRY SEAL (TYPE II) W/ BASE REPAIRS
Rock Street	Machado	E. End	ROCKST	10	800	37	29,600	R	AC/AC		69	65	75	\$17,446	22,630	SLURRY SEAL (TYPE II) W/ BASE REPAIRS
Rowland Street	Alpine	Bidwell	ROWLST	10	1,267	37	46,879	R	AC/AC		69	66	75	\$27,630	23,177	SLURRY SEAL (TYPE II) W/ BASE REPAIRS
Sasparilla Street	Bonanza	E. End	SASPST	10	972	33	32,076	R	AC		72	69	78	\$18,906	28,701	SLURRY SEAL (TYPE II) W/ BASE REPAIRS

** - Treatment from Project Selection

Scenarios - Sections Selected for Treatment

Interest: 3.00%

Inflation: 3.00%

Printed: 11/4/2020

Scenario: 2020 PMP- \$2.5M Expected Annual Budget

Year: 2023

Street Name	Begin Location	End Location	Street ID	Section ID	Length	Width	Area	FC	Surface Type	Area ID	Current PCI	Treatment		Cost	Rating	Treatment
												PCI Before	PCI After			
Sequoia Avenue	Chicory Leaf	Coastal Oak	SEQUAV	90	1,530	55	84,150	A	AC		73	69	78	\$49,598	32,585	SLURRY SEAL (TYPE II) W/ BASE REPAIRS
Sequoia Avenue	Manorgate	Fitzgerald	SEQUAV	92	290	62	17,980	A	AC		72	67	77	\$10,598	32,422	SLURRY SEAL (TYPE II) W/ BASE REPAIRS
Simi Village Drive	Madera	L.A.	SIVIDR	10	1,980	33	65,340	R	AC		66	62	72	\$38,511	23,056	SLURRY SEAL (TYPE II) W/ BASE REPAIRS
Sorrel Road	Sorrel St.	N End.	SORRD	10	120	37	4,440	R	AC/AC		69	66	75	\$2,617	22,648	SLURRY SEAL (TYPE II) W/ BASE REPAIRS
Stow Street	Cochran Street	Barnard Street	STOWST	40	1,247	36	44,892	C	AC/AC		72	69	78	\$26,459	34,986	SLURRY SEAL (TYPE II) W/ BASE REPAIRS
Sun Bonnet Street	Grass Valley	End	SUBOST	10	555	33	18,315	R	AC		64	61	71	\$10,795	22,914	SLURRY SEAL (TYPE II) W/ BASE REPAIRS
Sycamore Grove Street	Wood Ranch Pkwy	High Meadow	SYGRST	10	2,190	37	81,030	R	AC		64	61	71	\$47,759	22,914	SLURRY SEAL (TYPE II) W/ BASE REPAIRS
Vanessa Street	Cochran	Valley Fair	VANEST	10	2,387	37	88,319	R	AC/AC		72	69	78	\$52,055	26,661	SLURRY SEAL (TYPE II) W/ BASE REPAIRS
West Hills Court	Cochran St.	N. End	WEHICT	10	848	37	31,376	R	AC/AC		69	65	75	\$18,493	22,630	SLURRY SEAL (TYPE II) W/ BASE REPAIRS
Whitetail Avenue	Evening Sky	Cherokee	WHTAAV	10	270	33	8,910	R	AC		72	69	78	\$5,252	26,338	SLURRY SEAL (TYPE II) W/ BASE REPAIRS
Zapata Court	Lubbock	End	ZAPACT	10	211	29	6,119	R	AC/AC		72	69	78	\$3,607	26,115	SLURRY SEAL (TYPE II) W/ BASE REPAIRS
Treatment Total													\$823,085			
Alamo Street	Sequoia	Reservoir	ALAMST	90	2,550	63	160,650	A	AC/AC		72	68	77	\$94,686	44,633	SLURRY SEAL (TYPE II)
Alamo Street	Reservoir	Sycamore	ALAMST	91	1,410	63	88,830	A	AC/AC		72	68	77	\$52,356	44,633	SLURRY SEAL (TYPE II)
E Cochran Street	Welcome	Yosemite	COCHST	20	1,535	36	55,260	A	AC/AC		73	69	79	\$32,570	46,881	SLURRY SEAL (TYPE II)
E Cochran Street	Tapo Canyon	Parkdale	COCHST	90	2,510	62	155,620	A	AC/AC		61	69	78	\$91,721	39,087	SLURRY SEAL (TYPE II)
Erringer Road	Larch	Los Angeles	ERRIRD	70	1,300	60	78,000	A	AC/AC		73	69	78	\$45,973	36,053	SLURRY SEAL (TYPE II)
Erringer Road	Moore	Hamilton	ERRIRD	93	520	50	26,000	A	AC/AC		61	69	78	\$15,325	43,875	SLURRY SEAL (TYPE II)
Kuehner Drive	Katherine (North)	Santa Susana Pass	KUEHDR	80	1,840	40	73,600	A	AC/AC		72	69	78	\$43,380	46,574	SLURRY SEAL (TYPE II)
Royal Avenue	4th	Sinaloa	ROYAAV	94	1,620	62	100,440	A	AC/AC		72	69	78	\$59,199	42,310	SLURRY SEAL (TYPE II)
Sequoia Avenue	Alamo	Copperfield	SEQUAV	30	1,300	70	91,000	A	AC/AC		73	69	79	\$53,635	47,871	SLURRY SEAL (TYPE II)
Tapo Canyon Road	City Limits	Lost Canyons	TACARD	10	4,290	26	111,540	A	AC/AC		73	69	79	\$65,741	46,939	SLURRY SEAL (TYPE II)
N Wood Ranch Parkway	Madera	Country Club	WORAPK	15	640	75	48,000	A	AC/AC		71	68	77	\$28,291	42,828	SLURRY SEAL (TYPE II)
Yosemite Avenue	Pttman	Fearing	YOSEAV	80	1,050	60	63,000	A	AC/AC		62	69	78	\$37,132	44,389	SLURRY SEAL (TYPE II)
Treatment Total													\$620,009			
Sycamore Drive	Alamo	118 W Freeway Entrance	SYCADR	30	1,075	70	75,250	A	AC/AC		65	60	100	\$211,557	24,051	THIN AC OVERLAY(1.5 INCHES)
Tapo Canyon Road	Avenida Simi	Alamo	TACARD	70	1,265	80	101,200	A	AC/AC		66	61	100	\$284,513	23,564	THIN AC OVERLAY(1.5 INCHES)

** - Treatment from Project Selection

Scenarios - Sections Selected for Treatment

Interest: 3.00%

Inflation: 3.00%

Printed: 11/4/2020

Scenario: 2020 PMP- \$2.5M Expected Annual Budget

Year: 2023

Street Name	Begin Location	End Location	Street ID	Section ID	Length	Width	Area	FC	Surface Type	Area ID	Treatment			Cost	Rating	Treatment
											Current PCI	PCI Before	PCI After			
Tapo Street	Barnard	Cochran	TAPOST	50	1,280	56	71,680	A	AC/AC		65	60	100	\$201,521	24,458	THIN AC OVERLAY(1.5 INCHES)
Tapo Street	Shopping	Guardian	TAPOST	90	945	36	34,020	A	AC/AC		65	60	100	\$95,644	24,039	THIN AC OVERLAY(1.5 INCHES)
N Wood Ranch Parkway	Country Club	Lake Park (North)	WORAPK	20	1,560	60	93,600	A	AC/AC		66	62	100	\$263,146	23,208	THIN AC OVERLAY(1.5 INCHES)
Treatment Total												\$1,056,381				
Year 2023 Area Total							2,824,168	Year 2023 Total			\$2,499,475					

Year: 2024

Street Name	Begin Location	End Location	Street ID	Section ID	Length	Width	Area	FC	Surface Type	Area ID	Treatment			Cost	Rating	Treatment
											Current PCI	PCI Before	PCI After			
Arielle Lane	Muirfield	Covington	ARIELN	10	1,925	33	63,525	C	AC		77	69	78	\$38,565	21,663	SLURRY SEAL (TYPE II) W/ BASE REPAIRS
Arvada Court	Cliff Hollow	End	ARVACT	10	403	33	13,299	R	AC		73	69	78	\$8,074	27,448	SLURRY SEAL (TYPE II) W/ BASE REPAIRS
Berros Street	Ave. Simi	Russ Ct	BERRST	10	475	40	19,000	R	AC/AC		69	64	74	\$11,535	21,233	SLURRY SEAL (TYPE II) W/ BASE REPAIRS
Best Circle	Summit	End	BESTCR	10	95	30	2,850	R	AC/AC		62	68	77	\$1,731	21,563	SLURRY SEAL (TYPE II) W/ BASE REPAIRS
Bluestone Avenue	Sandalwood	Gold Dust	BLUEAV	10	610	33	20,130	R	AC		73	69	78	\$12,221	26,986	SLURRY SEAL (TYPE II) W/ BASE REPAIRS
Bryan Avenue	Walnut	Ladonia	BRYAAV	10	1,275	33	42,075	R	AC/AC		73	69	78	\$25,543	25,861	SLURRY SEAL (TYPE II) W/ BASE REPAIRS
Calle La Sombra	N. End	S. End	CALASO	10	760	29	22,040	R	AC/AC		72	69	78	\$13,380	28,504	SLURRY SEAL (TYPE II) W/ BASE REPAIRS
Callahan Avenue	Ahart St.	Agnew St.	CALLAV	40	214	40	8,560	R	AC/AC		73	69	78	\$5,197	28,301	SLURRY SEAL (TYPE II) W/ BASE REPAIRS
Chaps Court	Sandalwood	N. End	CHAPCT	10	354	33	11,682	R	AC		73	69	78	\$7,092	27,386	SLURRY SEAL (TYPE II) W/ BASE REPAIRS
Cheam Avenue	S/ Almar	S. End	CHEAAV	10	510	33	16,830	R	AC/AC		72	67	76	\$10,217	21,547	SLURRY SEAL (TYPE II) W/ BASE REPAIRS
Cordua Court	Ave. Simi	End	CODUCT	10	246	36	8,856	R	AC/AC		69	64	74	\$5,377	21,233	SLURRY SEAL (TYPE II) W/ BASE REPAIRS
Crater Street	Royal	L.A.	CRATST	10	2,600	37	96,200	R	AC/AC		73	68	77	\$58,401	22,293	SLURRY SEAL (TYPE II) W/ BASE REPAIRS
Darraha Avenue	Royal	L.A.	DARRAV	10	1,900	37	70,300	R	AC/AC		73	69	78	\$42,678	27,658	SLURRY SEAL (TYPE II) W/ BASE REPAIRS
Deanna Avenue	Katherine	Eunice	DEANAV	10	528	36	19,008	R	AC/AC		62	69	78	\$11,540	25,567	SLURRY SEAL (TYPE II) W/ BASE REPAIRS
Draper Court	Alviso	N. End	DRAPCT	10	150	40	6,000	R	AC/AC		63	69	78	\$3,643	24,493	SLURRY SEAL (TYPE II) W/ BASE REPAIRS

** - Treatment from Project Selection

Scenarios - Sections Selected for Treatment

Interest: 3.00%

Inflation: 3.00%

Printed: 11/4/2020

Scenario: 2020 PMP- \$2.5M Expected Annual Budget

Year: 2024

Street Name	Begin Location	End Location	Street ID	Section ID	Length	Width	Area	FC	Surface Type	Area ID	Current PCI	Treatment		Cost	Rating	Treatment
												PCI Before	PCI After			
Eileen Street	Winifred	Tapo	EILEST	30	585	40	23,400	R	AC/AC		73	69	78	\$14,206	26,243	SLURRY SEAL (TYPE II) W/ BASE REPAIRS
Erringer Road	Legacy	Falcon	ERRIRD	20	765	58	44,370	A	AC		74	68	77	\$26,936	37,941	SLURRY SEAL (TYPE II) W/ BASE REPAIRS
Finch Court	N/ Anastasia	N. End	FINCCT	20	275	37	10,175	R	AC/AC		72	67	76	\$6,177	21,547	SLURRY SEAL (TYPE II) W/ BASE REPAIRS
Forelock Court	Bluegrass	End	FORECT	10	114	33	3,762	R	AC		62	69	78	\$2,284	27,166	SLURRY SEAL (TYPE II) W/ BASE REPAIRS
Gilda Circle	Heywood	End	GILDCR	10	390	33	12,870	R	AC/AC		73	68	77	\$7,813	21,320	SLURRY SEAL (TYPE II) W/ BASE REPAIRS
Granville Avenue	Ave. Simi	N End	GRAVAV	10	1,000	33	33,000	R	AC/AC		69	64	74	\$20,034	21,156	SLURRY SEAL (TYPE II) W/ BASE REPAIRS
Kadota Street	Austin	Amarillo	KADOST	60	510	38	19,380	C	AC/AC		64	69	78	\$11,766	30,864	SLURRY SEAL (TYPE II) W/ BASE REPAIRS
Lincoln Court	Eisenhower	S. End	LINCCT	10	117	33	3,861	R	AC		73	68	78	\$2,344	25,043	SLURRY SEAL (TYPE II) W/ BASE REPAIRS
Longbranch Road	Highland	Noble	LONGRD	30	930	37	34,410	R	AC		73	68	78	\$20,890	25,493	SLURRY SEAL (TYPE II) W/ BASE REPAIRS
May Court	Cheam	S. End	MAYCT	10	211	33	6,963	R	AC/AC		73	68	77	\$4,228	22,155	SLURRY SEAL (TYPE II) W/ BASE REPAIRS
Meg Court	Rochelle	End	MEGCT	10	215	29	6,235	R	AC/AC		73	69	78	\$3,786	26,243	SLURRY SEAL (TYPE II) W/ BASE REPAIRS
Melia Street	Jimilyn	Kaye	MELIST	20B	693	37	25,644	R	AC/AC		73	69	78	\$15,568	25,133	SLURRY SEAL (TYPE II) W/ BASE REPAIRS
Melia Street	Kay	Christine	MELIST	20C	957	37	35,427	R	AC/AC		73	69	78	\$21,507	25,133	SLURRY SEAL (TYPE II) W/ BASE REPAIRS
Oakmont Court	Pinecliff	End	OAKMCT	10	240	30	7,200	R	AC/AC		63	69	78	\$4,371	25,450	SLURRY SEAL (TYPE II) W/ BASE REPAIRS
Oldstone Place	Stonebrook	Highland	OLDSPL	20	1,355	37	50,135	R	AC/AC		74	69	78	\$30,436	21,752	SLURRY SEAL (TYPE II) W/ BASE REPAIRS
Parade Avenue	Monument	Borders	PARAAV	10	545	33	17,985	R	AC		67	62	72	\$10,919	21,523	SLURRY SEAL (TYPE II) W/ BASE REPAIRS
Promenade Street	Pathway Ave.	Kadota St.	PROMST	20	343	33	11,319	R	AC		73	69	78	\$6,872	25,676	SLURRY SEAL (TYPE II) W/ BASE REPAIRS
Rudolph Drive	Covington	Crosby	RUDODR	10	1,850	33	61,050	R	AC		73	69	78	\$37,062	26,261	SLURRY SEAL (TYPE II) W/ BASE REPAIRS
Russ Court	Tapo Cyn Rd.	W End	RUSSCT	10	792	40	31,680	R	AC/AC		69	64	74	\$19,232	21,258	SLURRY SEAL (TYPE II) W/ BASE REPAIRS
Samantha Court	Samantha Ct.	N End	SAMACT	10	194	29	5,626	R	AC/AC		73	69	78	\$3,416	26,243	SLURRY SEAL (TYPE II) W/ BASE REPAIRS
Silver Wood Street	Coldbrook	Chantry	SIWOST	10	387	36	13,932	R	AC		62	68	78	\$8,458	27,456	SLURRY SEAL (TYPE II) W/ BASE REPAIRS
Stell Drive	Sheri	End	STELDR	10	618	33	20,394	R	AC/AC		69	64	74	\$12,381	21,258	SLURRY SEAL (TYPE II) W/ BASE REPAIRS
Summertime Avenue	Winterdew	Cliffwood	SUMMAV	10	1,750	33	57,750	R	AC		73	69	78	\$35,059	27,332	SLURRY SEAL (TYPE II) W/ BASE REPAIRS

** - Treatment from Project Selection

Scenarios - Sections Selected for Treatment

Interest: 3.00%

Inflation: 3.00%

Printed: 11/4/2020

Scenario: 2020 PMP- \$2.5M Expected Annual Budget

Year: 2024

Street Name	Begin Location	End Location	Street ID	Section ID	Length	Width	Area	FC	Surface Type	Area ID	Treatment			Cost	Rating	Treatment	
											Current PCI	PCI Before	PCI After				
Via Alegre	Ave. Vista Del Monte	Calle La Sombra	VIAALE	10	245	29	7,105	R	AC/AC		62	69	78	\$4,314	25,617	SLURRY SEAL (TYPE II) W/ BASE REPAIRS	
Via Breve	Ave. Refugio	Ave. Placida	VIABRE	20	170	29	4,930	R	AC/AC		72	68	78	\$2,993	27,789	SLURRY SEAL (TYPE II) W/ BASE REPAIRS	
Wanda Avenue	Woodrow	Alamo	WANDAV	10	1,109	36	39,924	R	AC/AC		74	69	78	\$24,237	22,383	SLURRY SEAL (TYPE II) W/ BASE REPAIRS	
Weatherford Court	Walnut	N. End	WEATCT	10	475	36	17,100	R	AC/AC		73	69	78	\$10,381	25,861	SLURRY SEAL (TYPE II) W/ BASE REPAIRS	
Wildlife Drive	Highland	End	WILDDR	20	182	33	6,006	R	AC		74	69	78	\$3,647	21,210	SLURRY SEAL (TYPE II) W/ BASE REPAIRS	
Treatment Total													\$626,511				
Erringer Road	Cochran	Larch	ERRIRD	60	1,330	60	79,800	A	AC/AC		74	68	78	\$48,445	35,784	SLURRY SEAL (TYPE II)	
Kuehner Drive	Los Angeles	Charing	KUEHDR	50	645	70	45,150	A	AC/AC		73	68	77	\$27,410	44,807	SLURRY SEAL (TYPE II)	
Tapo Canyon Road	Lost Canyons	Presidio	TACARD	20	2,790	28	78,120	A	AC/AC		74	69	78	\$47,425	45,415	SLURRY SEAL (TYPE II)	
Tapo Street	Eileen	Los Angeles	TAPOST	70	1,335	56	74,760	A	AC/AC		64	69	78	\$45,385	44,691	SLURRY SEAL (TYPE II)	
Tapo Street	Los Angeles	Shopping	TAPOST	80	300	46	13,800	A	AC/AC		74	68	78	\$8,378	39,442	SLURRY SEAL (TYPE II)	
Treatment Total													\$177,043				
Royal Avenue	Erringer	Pride	ROYAAV	91	4,200	62	260,400	A	AC/AC		66	60	100	\$754,048	23,418	THIN AC OVERLAY(1.5 INCHES)	
Royal Avenue	Pride	First	ROYAAV	92	1,190	62	73,780	A	AC/AC		67	61	100	\$213,647	22,915	THIN AC OVERLAY(1.5 INCHES)	
Sequoia Avenue	Cochran	Los Angeles	SEQUAV	50	2,675	62	165,850	A	AC/AC		68	62	100	\$480,257	22,864	THIN AC OVERLAY(1.5 INCHES)	
Tapo Street	Alamo	Barnard	TAPOST	40	1,380	62	85,560	A	AC/AC		69	63	100	\$247,759	22,835	THIN AC OVERLAY(1.5 INCHES)	
Treatment Total													\$1,695,711				
Year 2024 Area Total							1,909,208				Year 2024 Total			\$2,499,265			

Year: 2025

Street Name	Begin Location	End Location	Street ID	Section ID	Length	Width	Area	FC	Surface Type	Area ID	Treatment			Cost	Rating	Treatment
											Current PCI	PCI Before	PCI After			
Al Way	W End	Love	ALWAY	10	400	33	13,200	R	AC/AC		64	69	78	\$8,254	25,119	SLURRY SEAL (TYPE II) W/ BASE REPAIRS
Ashland Avenue	1st	5th	ASHLAV	10	1,420	40	56,800	R	AC		74	68	77	\$35,517	20,379	SLURRY SEAL (TYPE II) W/ BASE REPAIRS
Auburn Court	Ave. Simi	N. End	AUBUCT	10	500	33	16,500	R	AC/AC		73	68	78	\$10,318	27,553	SLURRY SEAL (TYPE II) W/ BASE REPAIRS
Austin Avenue	FortWorth	Kadota	AUSTAV	10	1,060	33	34,980	R	AC/AC		74	69	78	\$21,873	25,861	SLURRY SEAL (TYPE II) W/ BASE REPAIRS

** - Treatment from Project Selection

Scenarios - Sections Selected for Treatment

Interest: 3.00%

Inflation: 3.00%

Printed: 11/4/2020

Scenario: 2020 PMP- \$2.5M Expected Annual Budget

Year: 2025

Street Name	Begin Location	End Location	Street ID	Section ID	Length	Width	Area	FC	Surface Type	Area ID	Current PCI	Treatment		Cost	Rating	Treatment
												PCI Before	PCI After			
Azure Hills Drive	596	Sunnydale	AZHIDR	50	2,005	40	80,200	R	AC/AC		74	68	77	\$50,148	20,825	SLURRY SEAL (TYPE II) W/ BASE REPAIRS
Ballard Street	Callahan	Cordero	BALLST	10	1,140	40	45,600	R	AC/AC		64	69	78	\$28,513	24,015	SLURRY SEAL (TYPE II) W/ BASE REPAIRS
Barnes Street	Sitka Ave.	L.A. Ave.	BAREST	50	1,682	37	62,234	R	AC/AC		74	69	78	\$38,914	27,205	SLURRY SEAL (TYPE II) W/ BASE REPAIRS
Bryson Avenue	Catlin	Margo	BRYSAV	10	1,450	37	53,650	R	AC/AC		63	69	78	\$33,547	25,532	SLURRY SEAL (TYPE II) W/ BASE REPAIRS
Caldwell Avenue	Agnew St.	Cochran St.	CALDAV	40	214	40	8,560	R	AC/AC		64	69	78	\$5,353	24,482	SLURRY SEAL (TYPE II) W/ BASE REPAIRS
Calzona Court	Bonita	End	CALZCT	10	220	30	6,600	R	AC/AC		74	69	78	\$4,127	25,013	SLURRY SEAL (TYPE II) W/ BASE REPAIRS
Church Street	L.A.	Barnes	CHURST	10	1,520	37	56,240	R	AC/AC		75	69	78	\$35,166	21,768	SLURRY SEAL (TYPE II) W/ BASE REPAIRS
Cicero Court	Ave. Simi	N. End	CICECT	10	500	33	16,500	R	AC/AC		74	68	77	\$10,318	23,114	SLURRY SEAL (TYPE II) W/ BASE REPAIRS
Circle Knoll Drive	Grass Valley	Winncastle	CIKNDR	20	1,385	36	49,860	R	AC		64	69	78	\$31,177	23,832	SLURRY SEAL (TYPE II) W/ BASE REPAIRS
Dana Avenue	Dorothy	Christine	DANA AV	10	1,109	40	44,360	R	AC/AC		73	68	78	\$27,738	27,257	SLURRY SEAL (TYPE II) W/ BASE REPAIRS
Deacon Street	Church	W/ Glassel	DEACST	10	965	37	35,705	R	AC		76	69	78	\$22,326	20,567	SLURRY SEAL (TYPE II) W/ BASE REPAIRS
Deodora Street	Barnes	L.A.	DEODST	20	1,535	37	56,795	R	AC/AC		75	68	78	\$35,513	20,984	SLURRY SEAL (TYPE II) W/ BASE REPAIRS
Dorothy Avenue	KatherineRd.	Hope	DOROAV	10	990	40	39,600	R	AC/AC		73	68	78	\$24,762	27,257	SLURRY SEAL (TYPE II) W/ BASE REPAIRS
Driftwood Avenue	Pride	Willowbrook	DRWOAV	10	320	32	10,240	R	AC/AC		63	68	78	\$6,403	23,783	SLURRY SEAL (TYPE II) W/ BASE REPAIRS
Edgewood Drive	Love	Al	EDGEDR	10	950	33	31,350	R	AC/AC		63	68	78	\$19,603	24,611	SLURRY SEAL (TYPE II) W/ BASE REPAIRS
Forest Avenue	Sleepy Hollow	Lamplighter	FORSAV	10	200	33	6,600	R	AC		63	68	78	\$4,127	26,108	SLURRY SEAL (TYPE II) W/ BASE REPAIRS
Gateway Drive	Hope	Sandalwood	GATWDR	10	520	37	19,240	R	AC/AC		74	69	78	\$12,031	25,414	SLURRY SEAL (TYPE II) W/ BASE REPAIRS
Genial Court	Mellow	N. End	GENICT	10	300	30	9,000	R	AC/AC		73	68	78	\$5,628	26,965	SLURRY SEAL (TYPE II) W/ BASE REPAIRS
Heywood Street	Erringer	Ysrella	HEYWST	20	1,860	37	68,820	C	AC/AC		76	69	78	\$43,032	29,562	SLURRY SEAL (TYPE II) W/ BASE REPAIRS
Julie Circle	Heywood	End	JULECR	10	368	33	12,144	R	AC/AC		75	69	78	\$7,594	21,735	SLURRY SEAL (TYPE II) W/ BASE REPAIRS
King Place	Sitka	E. End	KINGPL	10	270	36	9,720	R	AC/AC		63	68	78	\$6,078	23,332	SLURRY SEAL (TYPE II) W/ BASE REPAIRS
Larch Street	Erringer Rd.	Parker Ct.	LARCST	20	633	37	23,421	R	AC/AC		73	68	78	\$14,645	28,217	SLURRY SEAL (TYPE II) W/ BASE REPAIRS
Longbranch Road	Sinaloa	Stonebrook	LONGRD	10	2,121	37	78,477	R	AC/AC		76	69	79	\$49,071	21,759	SLURRY SEAL (TYPE II) W/ BASE REPAIRS

** - Treatment from Project Selection

Scenarios - Sections Selected for Treatment

Interest: 3.00%

Inflation: 3.00%

Printed: 11/4/2020

Scenario: 2020 PMP- \$2.5M Expected Annual Budget

Year: 2025

Street Name	Begin Location	End Location	Street ID	Section ID	Length	Width	Area	FC	Surface Type	Area ID	Current PCI	Treatment		Cost	Rating	Treatment		
												PCI Before	PCI After					
Pride Street	Arcane	Royal	PRIDST	10	1,260	40	50,400	R	AC/AC		63	68	78	\$31,515	23,795	SLURRY SEAL (TYPE II) W/ BASE REPAIRS		
Roosevelt Court	Wood Ranch Prkwy	E End	ROOSCT	20	744	33	24,552	R	AC		74	68	77	\$15,352	24,592	SLURRY SEAL (TYPE II) W/ BASE REPAIRS		
Santa Susana Pass Road	Rocky	Clear Springs	SASPRD	50	935	44	41,140	C	AC		79	68	78	\$25,725	20,913	SLURRY SEAL (TYPE II) W/ BASE REPAIRS		
Santa Susana Pass Road	Clear Springs	Kuehner	SASPRD	60	930	44	40,920	C	AC		78	67	77	\$25,587	20,424	SLURRY SEAL (TYPE II) W/ BASE REPAIRS		
Seely Place	Azure Hills Dr.	S End	SEELPL	30	260	28	7,280	R	AC/AC		75	68	77	\$4,553	20,838	SLURRY SEAL (TYPE II) W/ BASE REPAIRS		
Sequoia Avenue	Royal	Chicory Leaf	SEQUAV	80	645	65	41,925	A	AC		78	69	78	\$26,215	30,948	SLURRY SEAL (TYPE II) W/ BASE REPAIRS		
Sheri Drive	Township	Walnut	SHERDR	10	1,887	39	113,334	R	AC/AC		69	62	72	\$70,866	20,432	SLURRY SEAL (TYPE II) W/ BASE REPAIRS		
Shopping Lane	Buyers St.	Park St.	SHOPLN	30	360	33	11,880	R	AC/AC		76	69	78	\$7,429	20,771	SLURRY SEAL (TYPE II) W/ BASE REPAIRS		
Sibley Street	Cheam	Rohner	SIBLST	10	650	29	18,850	R	AC/AC		75	69	78	\$11,787	21,710	SLURRY SEAL (TYPE II) W/ BASE REPAIRS		
Springfield Street	Avenida Simi	Arlington Ave.	SPRIST	10	1,973	37	73,001	R	AC/AC		69	62	72	\$45,647	20,337	SLURRY SEAL (TYPE II) W/ BASE REPAIRS		
Star Bright Court	Green Mountain	End	STBRCT	10	225	33	7,425	R	AC		75	69	78	\$4,643	20,532	SLURRY SEAL (TYPE II) W/ BASE REPAIRS		
Stonebrook Street	Valleygate	End	STONST	60	580	37	21,460	C	AC/AC		66	69	78	\$13,419	24,591	SLURRY SEAL (TYPE II) W/ BASE REPAIRS		
Sun Bonnet Street	Grass Valley	End	SUBOST	10	555	33	18,315	R	AC		64	69	78	\$11,453	23,844	SLURRY SEAL (TYPE II) W/ BASE REPAIRS		
Sycamore Grove Street	Wood Ranch Pkwy	High Meadow	SYGRST	10	2,190	37	81,030	R	AC		64	69	78	\$50,667	23,844	SLURRY SEAL (TYPE II) W/ BASE REPAIRS		
Waco Drive	Lubbock	FortWorth	WACODR	10	225	33	7,425	R	AC/AC		74	69	78	\$4,643	25,861	SLURRY SEAL (TYPE II) W/ BASE REPAIRS		
Ward Avenue	Easy	N. End	WARDAV	10	1,538	52	79,976	R	AC/AC		74	69	79	\$50,008	27,615	SLURRY SEAL (TYPE II) W/ BASE REPAIRS		
Whitcomb Avenue	Fitzgerald	Royal	WHITAV	10	1,250	37	46,250	R	AC/AC		73	68	78	\$28,920	28,219	SLURRY SEAL (TYPE II) W/ BASE REPAIRS		
Woodrow Court	Woodrow	N. End	WOODCT	10	290	36	10,440	R	AC/AC		75	69	78	\$6,528	21,711	SLURRY SEAL (TYPE II) W/ BASE REPAIRS		
												Treatment Total		\$1,026,733				
First Street	394' S/O Los Angeles	Ventura	FIRSST	50B	1,106	80	88,480	A	AC/AC		76	69	78	\$55,326	42,768	SLURRY SEAL (TYPE II)		
Los Angeles Avenue	Tapo	Tapo Canyon	LOSAAV	90	2,490	84	209,160	A	AC/AC		65	69	78	\$130,785	43,617	SLURRY SEAL (TYPE II)		
Sycamore Drive	Heywood	Elizondo	SYCADR	90	1,280	62	79,360	A	AC/AC		76	69	78	\$49,623	36,863	SLURRY SEAL (TYPE II)		
Sycamore Drive	Elizondo	Royal	SYCADR	91	1,310	62	81,220	A	AC/AC		76	69	78	\$50,786	36,863	SLURRY SEAL (TYPE II)		
Tapo Canyon Road	Becky	Los Angeles	TACARD	91	1,200	66	79,200	A	AC/AC		75	68	78	\$49,523	42,939	SLURRY SEAL (TYPE II)		
S Wood Ranch Parkway	High Meadow	Martha Morrison	WORAPK	60	1,190	60	71,400	A	AC/AC		76	69	78	\$44,646	43,566	SLURRY SEAL (TYPE II)		

** - Treatment from Project Selection

Scenarios - Sections Selected for Treatment

Interest: 3.00%

Inflation: 3.00%

Printed: 11/4/2020

Scenario: 2020 PMP- \$2.5M Expected Annual Budget

Year: 2025

Street Name	Begin Location	End Location	Street ID	Section ID	Length	Width	Area	FC	Surface Type	Area ID	Current PCI	Treatment		Cost	Rating	Treatment
												PCI Before	PCI After			
S Wood Ranch Parkway	Circle Knoll	Long Canyon	WORAPK	80	1,245	60	74,700	A	AC/AC		75	68	77	\$46,709	41,898	SLURRY SEAL (TYPE II)
Yosemite Avenue	Los Angeles	Katherine	YOSEAV	91	2,000	62	124,000	A	AC/AC		65	69	78	\$77,536	42,493	SLURRY SEAL (TYPE II)
Treatment Total													\$504,934			
E Cochran Street	Galena	Sycamore	COCHST	93N	2,465	29	71,485	A	AC/AC		69	60	100	\$213,212	22,532	THIN AC OVERLAY(1.5 INCHES)
Kuehner Drive	118 W Freeway Entrance	Spineflower	KUEHDR	20	780	62	48,360	A	AC/AC		70	62	100	\$144,239	21,984	THIN AC OVERLAY(1.5 INCHES)
Kuehner Drive	Sandalwood	Katherine (North)	KUEHDR	70	635	78	49,530	A	AC/AC		72	65	100	\$147,729	20,847	THIN AC OVERLAY(1.5 INCHES)
Sequoia Avenue	Avenida Simi	Alamo	SEQUAV	20	1,270	60	76,200	A	AC/AC		72	65	100	\$227,274	20,950	THIN AC OVERLAY(1.5 INCHES)
Sycamore Drive	Avenida Simi	Alamo	SYCADR	20	1,265	62	78,430	A	AC/AC		70	62	100	\$233,926	21,976	THIN AC OVERLAY(1.5 INCHES)
Treatment Total													\$966,380			
Year 2025 Area Total									2,773,524	Year 2025 Total		\$2,498,047				
Grand Total Section Area:									14,646,885	Grand Total		\$12,495,897				



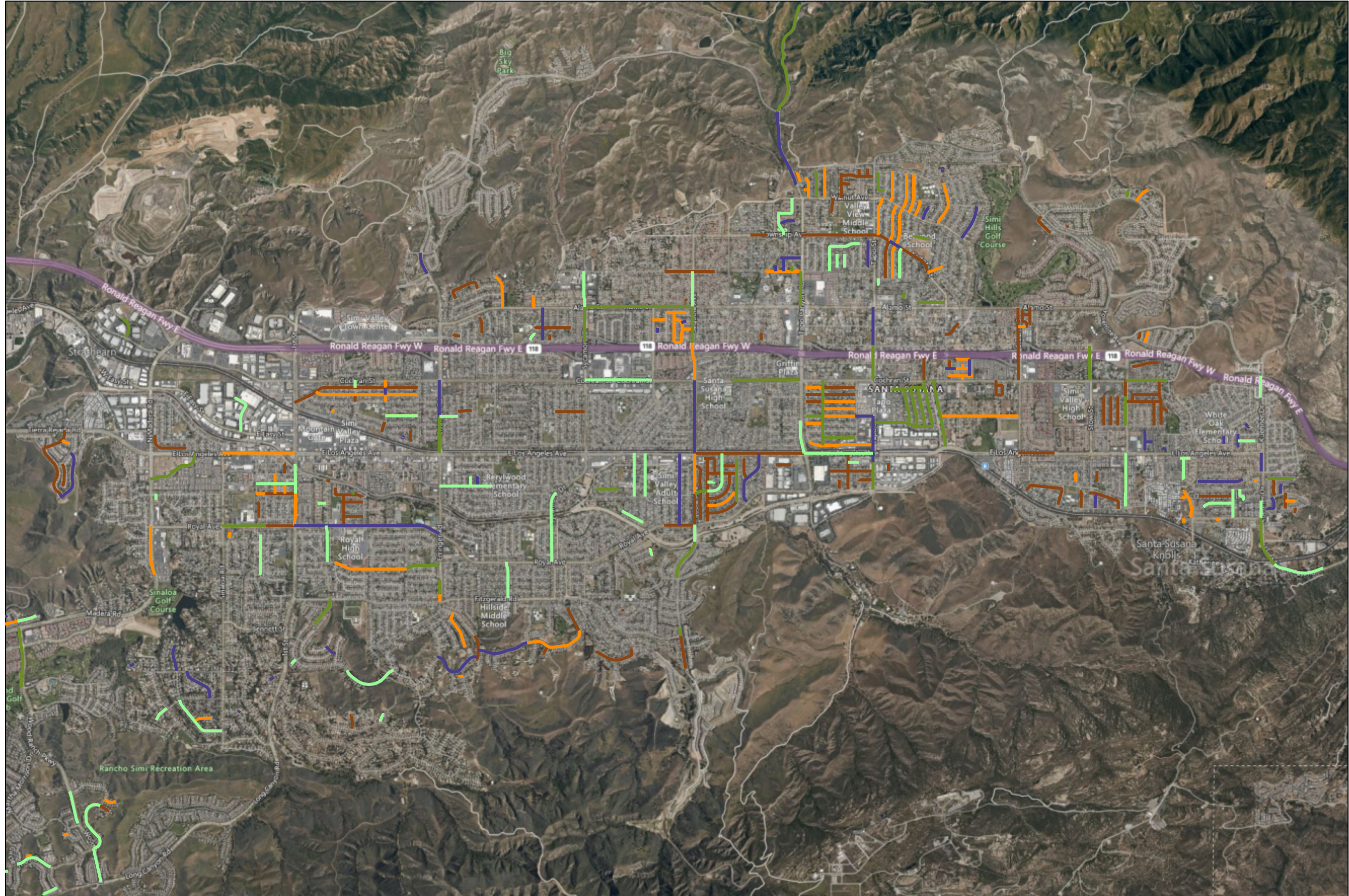
City of Simi Valley

Scenario Years by Treatment

2020 PMP- \$2.5M Expected Annual Budget - All Treatments - Printed: 11/4/2020

Feature Legend

- 2021
- 2022
- 2023
- 2024
- 2025



SECTION V
BACKUP DATA

- A. Section Description Inventory Report**
- B. Maintenance Treatment Decision Trees**
- C. Inventory of Applied Maintenance**

A. SECTION DESCRIPTION INVENTORY REPORT

The Section Description Report lists the basic descriptors and geometry of each pavement management section. Each record is the basic unit of the PMS.

Street Name:	Street Name
Street ID:	Street Identifier - 6 characters
Section ID:	Section Identifier – 6 characters
Beginning Description	Start of pavement section
Ending Description	End of pavement section
Functional Class	Functional class of pavement section – limited to arterial, collector, residential, or local/other.
Surface Type	Surface type of section – limited to AC surface (original AC), AC/AC (overlay), AC/PCC, PCC, Surface Treatment (chip seal, etc. as primary surface), and G (gravel).
Date of Construction	Year of last overlay or reconstruction
No. Lanes	Number of traffic lanes (average, turn lanes excluded)
Length (ft)	Length of section
Width (ft)	Width of section
Area (sq.ft.)	Area of section
Cul-de-sac	Is section a cul-de-sac?
*General Code	Optional Code Field – used typically to define special districts, areas, corp yard responsibilities, council district, etc.
*Area ID	Optional Code Field – used typically to define special districts, areas, corp yard responsibilities, council district, etc.
*Funding Source	Optional Code Field – used typically to define funding source for section pavement funding.
*ADT	Average Daily Traffic (ADT) for storage only – not used in calculations
*Traffic Index	Traffic index (storage only)
*Comments	Comments field

*Optional Fields

Street Name: Abbeywood Court

Street ID: ABBECT	Begin Location: Darby
Section ID: 10	End Location: N. End
Functional Class: R - Residential/Local	Surface Type: O - AC/AC
Date of Construction: 07/01/1995	No. Lanes: 2
Cul-de-sac: No	General Code: -
Length (ft): 575	Area ID: -
Width (ft): 36	Funding Source: -
Area (sq. ft.): 20,700	ADT:
Traffic Index:	
Parking Lot Type:	
Comments:	

Street Name: Abilene Street

Street ID: ABILST	Begin Location: Hempstead
Section ID: 10	End Location: Texas
Functional Class: R - Residential/Local	Surface Type: O - AC/AC
Date of Construction: 07/01/2001	No. Lanes: 2
Cul-de-sac: No	General Code: -
Length (ft): 1,320	Area ID: -
Width (ft): 37	Funding Source: -
Area (sq. ft.): 48,840	ADT:
Traffic Index:	
Parking Lot Type:	
Comments:	

Street Name: Able Circle

Street ID: ABLECR	Begin Location: Kearney
Section ID: 10	End Location: S. End
Functional Class: R - Residential/Local	Surface Type: O - AC/AC
Date of Construction: 07/01/1990	No. Lanes: 2
Cul-de-sac: No	General Code: -
Length (ft): 190	Area ID: -
Width (ft): 37	Funding Source: CD - CDBG
Area (sq. ft.): 7,030	ADT:
Traffic Index:	
Parking Lot Type:	
Comments:	

Street Name: Abraham Street

Street ID: ABRAST	Begin Location: Ysrella
Section ID: 10	End Location: Morley
Functional Class: R - Residential/Local	Surface Type: O - AC/AC
Date of Construction: 07/01/1989	No. Lanes: 2
Cul-de-sac: No	General Code: -
Length (ft): 1,300	Area ID: -
Width (ft): 33	Funding Source: -
Area (sq. ft.): 42,900	ADT:
Traffic Index:	
Parking Lot Type:	
Comments:	

Street Name: Acadia Street

Street ID: ACADST	Begin Location: Barnes St.
Section ID: 10	End Location: Royal Ave.
Functional Class: R - Residential/Local	Surface Type: O - AC/AC
Date of Construction: 07/01/2007	No. Lanes: 2
Cul-de-sac: No	General Code: -
Length (ft): 1,064	Area ID: -
Width (ft): 36	Funding Source: -
Area (sq. ft.): 38,304	ADT:
Traffic Index:	
Parking Lot Type:	
Comments: Split From ACADST10 2/27/2015	

Street Name: Acadia Street

Street ID: ACADST	Begin Location: Royal Ave.
Section ID: 20	End Location: Shenandoah Ave.
Functional Class: R - Residential/Local	Surface Type: O - AC/AC
Date of Construction: 12/10/2019	No. Lanes: 2
Cul-de-sac: No	General Code: -
Length (ft): 273	Area ID: -
Width (ft): 36	Funding Source: -
Area (sq. ft.): 9,828	ADT:
Traffic Index:	
Parking Lot Type:	
Comments: Split From ACADST10 2/27/2015	

Street Name: Acapulco Ave.

Street ID: ACAPAV	Begin Location: Royal
Section ID: 10	End Location: Cozumel
Functional Class: R - Residential/Local	Surface Type: O - AC/AC
Date of Construction: 07/01/2005	No. Lanes: 2
Cul-de-sac: No	General Code: -
Length (ft): 1,374	Area ID: -
Width (ft): 33	Funding Source: -
Area (sq. ft.): 45,342	ADT:
Traffic Index:	
Parking Lot Type:	
Comments:	

Street Name: Acapulco Ave.

Street ID: ACAPAV	Begin Location: Cozumel
Section ID: 20	End Location: S. End
Functional Class: R - Residential/Local	Surface Type: O - AC/AC
Date of Construction: 07/01/2002	No. Lanes: 2
Cul-de-sac: No	General Code: -
Length (ft): 660	Area ID: -
Width (ft): 33	Funding Source: -
Area (sq. ft.): 21,780	ADT:
Traffic Index:	
Parking Lot Type:	
Comments:	

Street Name: Acapulco Ave.

Street ID: ACAPAV	Begin Location: Royal
Section ID: 30	End Location: Emeric
Functional Class: R - Residential/Local	Surface Type: O - AC/AC
Date of Construction: 07/01/2005	No. Lanes: 2
Cul-de-sac: No	General Code: -
Length (ft): 1,000	Area ID: -
Width (ft): 37	Funding Source: -
Area (sq. ft.): 37,000	ADT:
Traffic Index:	
Parking Lot Type:	
Comments:	

Street Name: Acapulco Court

Street ID: ACAPCT	Begin Location: Acapulco
Section ID: 10	End Location: End
Functional Class: R - Residential/Local	Surface Type: O - AC/AC
Date of Construction: 07/01/2005	No. Lanes: 2
Cul-de-sac: No	General Code: -
Length (ft): 125	Area ID: -
Width (ft): 37	Funding Source: -
Area (sq. ft.): 4,625	ADT:
Traffic Index:	
Parking Lot Type:	
Comments:	

Street Name: Acorn Court

Street ID: ACORCT	Begin Location: Hietter
Section ID: 10	End Location: E. End
Functional Class: R - Residential/Local	Surface Type: O - AC/AC
Date of Construction: 09/04/2018	No. Lanes: 2
Cul-de-sac: No	General Code: -
Length (ft): 317	Area ID: -
Width (ft): 32	Funding Source: -
Area (sq. ft.): 10,144	ADT:
Traffic Index:	
Parking Lot Type:	
Comments:	

Street Name: Acton Court

Street ID: ACTOCT	Begin Location: Marvel
Section ID: 10	End Location: E. End
Functional Class: R - Residential/Local	Surface Type: O - AC/AC
Date of Construction: 07/01/1992	No. Lanes: 2
Cul-de-sac: No	General Code: -
Length (ft): 450	Area ID: -
Width (ft): 29	Funding Source: -
Area (sq. ft.): 13,050	ADT:
Traffic Index:	
Parking Lot Type:	
Comments:	

Street Name: Adam Road

Street ID: ADAMRD	Begin Location: Tapo
Section ID: 10	End Location: W. End
Functional Class: R - Residential/Local	Surface Type: O - AC/AC
Date of Construction: 07/01/1996	No. Lanes: 2
Cul-de-sac: No	General Code: -
Length (ft): 2,585	Area ID: -
Width (ft): 32	Funding Source: CD - CDBG
Area (sq. ft.): 82,720	ADT:
Traffic Index:	
Parking Lot Type:	
Comments:	

Street Name: Adam Road

Street ID: ADAMRD	Begin Location: Tapo
Section ID: 20	End Location: Kadota
Functional Class: R - Residential/Local	Surface Type: O - AC/AC
Date of Construction: 07/01/1996	No. Lanes: 2
Cul-de-sac: No	General Code: -
Length (ft): 2,640	Area ID: -
Width (ft): 32	Funding Source: CD - CDBG
Area (sq. ft.): 84,480	ADT:
Traffic Index:	
Parking Lot Type:	
Comments:	

Street Name: Adirondack Court

Street ID: ADIRCT	Begin Location: Fresh Meadows
Section ID: 10	End Location: N. End
Functional Class: R - Residential/Local	Surface Type: A - AC
Date of Construction: 07/01/1984	No. Lanes: 2
Cul-de-sac: No	General Code: -
Length (ft): 717	Area ID: -
Width (ft): 32	Funding Source: -
Area (sq. ft.): 22,944	ADT:
Traffic Index:	
Parking Lot Type:	
Comments:	

Street Name: Agate Court

Street ID: AGATCT	Begin Location: Easy St.
Section ID: 10	End Location: N. End
Functional Class: R - Residential/Local	Surface Type: O - AC/AC
Date of Construction: 07/01/1996	No. Lanes: 2
Cul-de-sac: No	General Code: -
Length (ft): 1,460	Area ID: -
Width (ft): 45	Funding Source: -
Area (sq. ft.): 65,700	ADT:
Traffic Index:	
Parking Lot Type:	
Comments:	

Street Name: Agnew Street

Street ID: AGNEST	Begin Location: First
Section ID: 10	End Location: Cordero
Functional Class: R - Residential/Local	Surface Type: O - AC/AC
Date of Construction: 07/01/1996	No. Lanes: 2
Cul-de-sac: No	General Code: -
Length (ft): 4,586	Area ID: -
Width (ft): 40	Funding Source: -
Area (sq. ft.): 183,440	ADT:
Traffic Index:	
Parking Lot Type:	
Comments:	

Street Name: Ahart Street

Street ID: AHARST	Begin Location: Agnew
Section ID: 10	End Location: Cordero
Functional Class: R - Residential/Local	Surface Type: O - AC/AC
Date of Construction: 07/01/1996	No. Lanes: 2
Cul-de-sac: No	General Code: -
Length (ft): 3,705	Area ID: -
Width (ft): 40	Funding Source: -
Area (sq. ft.): 148,200	ADT:
Traffic Index:	
Parking Lot Type:	
Comments:	

Street Name: Al Way

Street ID: ALWAY	Begin Location: W End
Section ID: 10	End Location: Love
Functional Class: R - Residential/Local	Surface Type: O - AC/AC
Date of Construction: 07/01/1994	No. Lanes: 2
Cul-de-sac: No	General Code: -
Length (ft): 400	Area ID: -
Width (ft): 33	Funding Source: CD - CDBG
Area (sq. ft.): 13,200	ADT:
Traffic Index:	
Parking Lot Type:	
Comments:	

Street Name: Alamo Street

Street ID: ALAMST	Begin Location: Yosemite
Section ID: 10	End Location: Stearns
Functional Class: A - Arterial	Surface Type: O - AC/AC
Date of Construction: 11/15/2016	No. Lanes: 4
Cul-de-sac: No	General Code: -
Length (ft): 3,162	Area ID: -
Width (ft): 63	Funding Source: -
Area (sq. ft.): 199,206	ADT:
Traffic Index:	
Parking Lot Type:	
Comments:	

Street Name: Alamo Street

Street ID: ALAMST	Begin Location: Stearns
Section ID: 20	End Location: Texas
Functional Class: A - Arterial	Surface Type: O - AC/AC
Date of Construction: 11/15/2016	No. Lanes: 4
Cul-de-sac: No	General Code: -
Length (ft): 1,879	Area ID: -
Width (ft): 63	Funding Source: -
Area (sq. ft.): 118,377	ADT:
Traffic Index:	
Parking Lot Type:	
Comments:	

Street Name: Alamo Street

Street ID: ALAMST	Begin Location: Texas
Section ID: 30	End Location: Kadota
Functional Class: A - Arterial	Surface Type: O - AC/AC
Date of Construction: 07/01/1999	No. Lanes: 4
Cul-de-sac: No	General Code: -
Length (ft): 821	Area ID: -
Width (ft): 63	Funding Source: -
Area (sq. ft.): 51,723	ADT:
Traffic Index:	
Parking Lot Type:	
Comments: Split From ALAMST30 3/10/2015	

Street Name: Alamo Street

Street ID: ALAMST	Begin Location: Kadota
Section ID: 40	End Location: El Paso
Functional Class: A - Arterial	Surface Type: O - AC/AC
Date of Construction: 07/01/2008	No. Lanes: 4
Cul-de-sac: No	General Code: -
Length (ft): 1,240	Area ID: -
Width (ft): 63	Funding Source: -
Area (sq. ft.): 78,120	ADT:
Traffic Index:	
Parking Lot Type:	
Comments:	

Street Name: Alamo Street

Street ID: ALAMST	Begin Location: El Paso
Section ID: 50	End Location: Tapo
Functional Class: A - Arterial	Surface Type: O - AC/AC
Date of Construction: 07/01/2008	No. Lanes: 4
Cul-de-sac: No	General Code: -
Length (ft): 1,380	Area ID: -
Width (ft): 63	Funding Source: CA - CDA
Area (sq. ft.): 86,940	ADT:
Traffic Index:	
Parking Lot Type:	
Comments:	

Street Name: Alamo Street

Street ID: ALAMST	Begin Location: Tapo
Section ID: 60	End Location: Tapo Canyon
Functional Class: A - Arterial	Surface Type: O - AC/AC
Date of Construction: 07/01/2003	No. Lanes: 4
Cul-de-sac: No	General Code: -
Length (ft): 2,650	Area ID: -
Width (ft): 63	Funding Source: CA - CDA
Area (sq. ft.): 166,950	ADT:
Traffic Index:	
Parking Lot Type:	
Comments:	

Street Name: Alamo Street

Street ID: ALAMST	Begin Location: Tapo Canyon
Section ID: 70	End Location: Lemon
Functional Class: A - Arterial	Surface Type: O - AC/AC
Date of Construction: 07/01/2007	No. Lanes: 4
Cul-de-sac: No	General Code: -
Length (ft): 2,680	Area ID: -
Width (ft): 63	Funding Source: CA - CDA
Area (sq. ft.): 168,840	ADT:
Traffic Index:	
Parking Lot Type:	
Comments:	

Street Name: Alamo Street

Street ID: ALAMST	Begin Location: Lemon
Section ID: 80	End Location: Sequoia
Functional Class: A - Arterial	Surface Type: O - AC/AC
Date of Construction: 07/01/2003	No. Lanes: 4
Cul-de-sac: No	General Code: -
Length (ft): 1,320	Area ID: -
Width (ft): 63	Funding Source: -
Area (sq. ft.): 83,160	ADT:
Traffic Index:	
Parking Lot Type:	
Comments:	

Street Name: Alamo Street

Street ID: ALAMST	Begin Location: Sequoia
Section ID: 90	End Location: Reservoir
Functional Class: A - Arterial	Surface Type: O - AC/AC
Date of Construction: 07/01/2003	No. Lanes: 4
Cul-de-sac: No	General Code: -
Length (ft): 2,550	Area ID: -
Width (ft): 63	Funding Source: -
Area (sq. ft.): 160,650	ADT:
Traffic Index:	
Parking Lot Type:	
Comments:	

Street Name: Alamo Street

Street ID: ALAMST	Begin Location: Reservoir
Section ID: 91	End Location: Sycamore
Functional Class: A - Arterial	Surface Type: O - AC/AC
Date of Construction: 07/01/2003	No. Lanes: 4
Cul-de-sac: No	General Code: -
Length (ft): 1,410	Area ID: -
Width (ft): 63	Funding Source: -
Area (sq. ft.): 88,830	ADT:
Traffic Index:	
Parking Lot Type:	
Comments: Old SECID = 100	

Street Name: Alamo Street

Street ID: ALAMST	Begin Location: Sycamore
Section ID: 92	End Location: Gage
Functional Class: A - Arterial	Surface Type: O - AC/AC
Date of Construction: 07/01/2009	No. Lanes: 4
Cul-de-sac: No	General Code: -
Length (ft): 3,020	Area ID: -
Width (ft): 63	Funding Source: -
Area (sq. ft.): 190,260	ADT:
Traffic Index:	
Parking Lot Type:	
Comments: Old SECID = 110	

Street Name: Alamo Street

Street ID: ALAMST	Begin Location: Gage
Section ID: 93	End Location: Erringer
Functional Class: A - Arterial	Surface Type: O - AC/AC
Date of Construction: 07/01/1999	No. Lanes: 4
Cul-de-sac: No	General Code: -
Length (ft): 2,400	Area ID: -
Width (ft): 63	Funding Source: -
Area (sq. ft.): 151,200	ADT:
Traffic Index:	
Parking Lot Type:	
Comments: Old SECID = 120	

Street Name: Alcove Street

Street ID: ALCOST	Begin Location: Circle Knoll
Section ID: 10	End Location: Granite Hills
Functional Class: R - Residential/Local	Surface Type: A - AC
Date of Construction: 07/01/1998	No. Lanes: 2
Cul-de-sac: No	General Code: -
Length (ft): 110	Area ID: -
Width (ft): 33	Funding Source: -
Area (sq. ft.): 3,630	ADT:
Traffic Index:	
Parking Lot Type:	
Comments:	

Street Name: Alden Street

Street ID: ALDEST	Begin Location: Phyllis
Section ID: 10	End Location: Goldin
Functional Class: R - Residential/Local	Surface Type: O - AC/AC
Date of Construction: 07/01/1992	No. Lanes: 2
Cul-de-sac: No	General Code: -
Length (ft): 2,072	Area ID: -
Width (ft): 37	Funding Source: -
Area (sq. ft.): 76,664	ADT:
Traffic Index:	
Parking Lot Type:	
Comments:	

Street Name: Alexander St.

Street ID: ALEXST	Begin Location: Agnew
Section ID: 10	End Location: Cordero
Functional Class: R - Residential/Local	Surface Type: O - AC/AC
Date of Construction: 07/01/1996	No. Lanes: 2
Cul-de-sac: No	General Code: -
Length (ft): 3,960	Area ID: -
Width (ft): 40	Funding Source: -
Area (sq. ft.): 158,400	ADT:
Traffic Index:	
Parking Lot Type:	
Comments:	

Street Name: Alexander St.

Street ID: ALEXST	Begin Location: Cordero
Section ID: 20	End Location: Marvel
Functional Class: R - Residential/Local	Surface Type: O - AC/AC
Date of Construction: 07/01/1996	No. Lanes: 2
Cul-de-sac: No	General Code: -
Length (ft): 175	Area ID: -
Width (ft): 33	Funding Source: -
Area (sq. ft.): 5,775	ADT:
Traffic Index:	
Parking Lot Type:	
Comments:	

Street Name: Allegro Court

Street ID: ALLECT	Begin Location: CircleKnoll
Section ID: 10	End Location: End
Functional Class: R - Residential/Local	Surface Type: A - AC
Date of Construction: 07/01/1989	No. Lanes: 2
Cul-de-sac: No	General Code: -
Length (ft): 260	Area ID: -
Width (ft): 33	Funding Source: -
Area (sq. ft.): 8,580	ADT:
Traffic Index:	
Parking Lot Type:	
Comments:	

Street Name: Allenvale Court

Street ID: ALLVCT	Begin Location: Warrendale
Section ID: 10	End Location: End
Functional Class: R - Residential/Local	Surface Type: A - AC
Date of Construction: 07/01/1988	No. Lanes: 2
Cul-de-sac: No	General Code: -
Length (ft): 207	Area ID: -
Width (ft): 33	Funding Source: -
Area (sq. ft.): 6,831	ADT:
Traffic Index:	
Parking Lot Type:	
Comments:	

Street Name: Alley 1 - N/California

Street ID: ALLEY	Begin Location: 4th
Section ID: 10	End Location: 5th
Functional Class: R - Residential/Local	Surface Type: A - AC
Date of Construction: 07/01/1955	No. Lanes: 2
Cul-de-sac: No	General Code: -
Length (ft): 300	Area ID: -
Width (ft): 20	Funding Source: CD - CDBG
Area (sq. ft.): 6,000	ADT:
Traffic Index:	
Parking Lot Type:	
Comments:	

Street Name: Alley 10 - N/Ventura

Street ID: ALLEY	Begin Location: 1st
Section ID: 91	End Location: 2nd
Functional Class: R - Residential/Local	Surface Type: G - GRAVEL
Date of Construction: 07/01/1955	No. Lanes: 2
Cul-de-sac: No	General Code: -
Length (ft): 300	Area ID: -
Width (ft): 20	Funding Source: CD - CDBG
Area (sq. ft.): 6,000	ADT:
Traffic Index:	
Parking Lot Type:	
Comments: Old SECID = 100	

Street Name: Alley 11 - N/Ventura

Street ID: ALLEY	Begin Location: 2nd
Section ID: 92	End Location: 3rd
Functional Class: R - Residential/Local	Surface Type: G - GRAVEL
Date of Construction: 07/01/1955	No. Lanes: 2
Cul-de-sac: No	General Code: -
Length (ft): 300	Area ID: -
Width (ft): 20	Funding Source: CD - CDBG
Area (sq. ft.): 6,000	ADT:
Traffic Index:	
Parking Lot Type:	
Comments: Old SECID = 110	

Street Name: Alley 12 - N/Ventura

Street ID: ALLEY	Begin Location: 3rd
Section ID: 93	End Location: 4th
Functional Class: R - Residential/Local	Surface Type: G - GRAVEL
Date of Construction: 07/01/1955	No. Lanes: 2
Cul-de-sac: No	General Code: -
Length (ft): 300	Area ID: -
Width (ft): 20	Funding Source: CD - CDBG
Area (sq. ft.): 6,000	ADT:
Traffic Index:	
Parking Lot Type:	
Comments: Old SECID = 120	

Street Name: Alley 13 - N/Ventura

Street ID: ALLEY	Begin Location: 4th
Section ID: 94	End Location: 5th
Functional Class: R - Residential/Local	Surface Type: G - GRAVEL
Date of Construction: 07/01/1955	No. Lanes: 2
Cul-de-sac: No	General Code: -
Length (ft): 300	Area ID: -
Width (ft): 20	Funding Source: CD - CDBG
Area (sq. ft.): 6,000	ADT:
Traffic Index:	
Parking Lot Type:	
Comments: Old SECID = 130	

Street Name: Alley 14

Street ID: ALLEY	Begin Location: Tapo
Section ID: 95	End Location: Buyers
Functional Class: R - Residential/Local	Surface Type: A - AC
Date of Construction: 07/01/1955	No. Lanes: 2
Cul-de-sac: No	General Code: -
Length (ft): 900	Area ID: -
Width (ft): 20	Funding Source: -
Area (sq. ft.): 18,000	ADT:
Traffic Index:	
Parking Lot Type:	
Comments: SECID = 140	

Street Name: Alley 2 - N/California

Street ID: ALLEY	Begin Location: 3rd
Section ID: 20	End Location: 4th
Functional Class: R - Residential/Local	Surface Type: G - GRAVEL
Date of Construction: 07/01/1955	No. Lanes: 2
Cul-de-sac: No	General Code: -
Length (ft): 300	Area ID: -
Width (ft): 20	Funding Source: CD - CDBG
Area (sq. ft.): 6,000	ADT:
Traffic Index:	
Parking Lot Type:	
Comments:	

Street Name: Alley 3 - N/Pacific

Street ID: ALLEY	Begin Location: 2nd
Section ID: 30	End Location: 3rd
Functional Class: R - Residential/Local	Surface Type: G - GRAVEL
Date of Construction: 07/01/1955	No. Lanes: 2
Cul-de-sac: No	General Code: -
Length (ft): 300	Area ID: -
Width (ft): 20	Funding Source: CD - CDBG
Area (sq. ft.): 6,000	ADT:
Traffic Index:	
Parking Lot Type:	
Comments:	

Street Name: Alley 4 - N/Pacific

Street ID: ALLEY	Begin Location: 3rd
Section ID: 40	End Location: 4th
Functional Class: R - Residential/Local	Surface Type: G - GRAVEL
Date of Construction: 07/01/1955	No. Lanes: 2
Cul-de-sac: No	General Code: -
Length (ft): 300	Area ID: -
Width (ft): 20	Funding Source: CD - CDBG
Area (sq. ft.): 6,000	ADT:
Traffic Index:	
Parking Lot Type:	
Comments:	

Street Name: Alley 5 - N/Pacific

Street ID: ALLEY	Begin Location: 4th
Section ID: 50	End Location: 5th
Functional Class: R - Residential/Local	Surface Type: G - GRAVEL
Date of Construction: 07/01/1955	No. Lanes: 2
Cul-de-sac: No	General Code: -
Length (ft): 300	Area ID: -
Width (ft): 20	Funding Source: CD - CDBG
Area (sq. ft.): 6,000	ADT:
Traffic Index:	
Parking Lot Type:	
Comments:	

Street Name: Alley 6 - N/Ashland

Street ID: ALLEY	Begin Location: 1st
Section ID: 60	End Location: 2nd
Functional Class: R - Residential/Local	Surface Type: G - GRAVEL
Date of Construction: 07/01/1955	No. Lanes: 2
Cul-de-sac: No	General Code: -
Length (ft): 300	Area ID: -
Width (ft): 20	Funding Source: CD - CDBG
Area (sq. ft.): 6,000	ADT:
Traffic Index:	
Parking Lot Type:	
Comments:	

Street Name: Alley 7 - N/Ashland

Street ID: ALLEY	Begin Location: 2nd
Section ID: 70	End Location: 3rd
Functional Class: R - Residential/Local	Surface Type: G - GRAVEL
Date of Construction: 07/01/1955	No. Lanes: 2
Cul-de-sac: No	General Code: -
Length (ft): 300	Area ID: -
Width (ft): 20	Funding Source: CD - CDBG
Area (sq. ft.): 6,000	ADT:
Traffic Index:	
Parking Lot Type:	
Comments:	

Street Name: Alley 8 - N/Ashland

Street ID: ALLEY	Begin Location: 3rd
Section ID: 80	End Location: 4th
Functional Class: R - Residential/Local	Surface Type: G - GRAVEL
Date of Construction: 07/01/1955	No. Lanes: 2
Cul-de-sac: No	General Code: -
Length (ft): 300	Area ID: -
Width (ft): 20	Funding Source: CD - CDBG
Area (sq. ft.): 6,000	ADT:
Traffic Index:	
Parking Lot Type:	
Comments:	

Street Name: Alley 9 - N/Ashland

Street ID: ALLEY	Begin Location: 4th
Section ID: 90	End Location: 5th
Functional Class: R - Residential/Local	Surface Type: G - GRAVEL
Date of Construction: 07/01/1955	No. Lanes: 2
Cul-de-sac: No	General Code: -
Length (ft): 300	Area ID: -
Width (ft): 20	Funding Source: CD - CDBG
Area (sq. ft.): 6,000	ADT:
Traffic Index:	
Parking Lot Type:	
Comments:	

Street Name: Almaden Court

Street ID: ALMACT	Begin Location: Penngrove
Section ID: 10	End Location: End
Functional Class: R - Residential/Local	Surface Type: O - AC/AC
Date of Construction: 07/01/1996	No. Lanes: 2
Cul-de-sac: No	General Code: -
Length (ft): 352	Area ID: -
Width (ft): 29	Funding Source: -
Area (sq. ft.): 10,208	ADT:
Traffic Index:	
Parking Lot Type:	
Comments:	

Street Name: Almar Street

Street ID: ALMAST	Begin Location: Alscot
Section ID: 10	End Location: Kuehner
Functional Class: R - Residential/Local	Surface Type: O - AC/AC
Date of Construction: 07/01/2007	No. Lanes: 2
Cul-de-sac: No	General Code: -
Length (ft): 1,056	Area ID: -
Width (ft): 37	Funding Source: -
Area (sq. ft.): 39,072	ADT:
Traffic Index:	
Parking Lot Type:	
Comments:	

Street Name: Almond Lane

Street ID: ALMOLN	Begin Location: WHITE BARK LANE
Section ID: 10	End Location: N. END (CULDESAC)
Functional Class: R - Residential/Local	Surface Type: A - AC
Date of Construction: 08/01/2013	No. Lanes: 2
Cul-de-sac: No	General Code: -
Length (ft): 1,512	Area ID: -
Width (ft): 28	Funding Source: -
Area (sq. ft.): 42,336	ADT:
Traffic Index:	
Parking Lot Type:	
Comments:	

Street Name: Almond Tree Court

Street ID: ALTRCT	Begin Location: Trabuco Oak
Section ID: 10	End Location: End
Functional Class: R - Residential/Local	Surface Type: A - AC
Date of Construction: 07/01/1998	No. Lanes: 2
Cul-de-sac: No	General Code: -
Length (ft): 280	Area ID: -
Width (ft): 33	Funding Source: -
Area (sq. ft.): 9,240	ADT:
Traffic Index:	
Parking Lot Type:	
Comments:	

Street Name: Alpine Street

Street ID: ALPIST	Begin Location: Tapo
Section ID: 10	End Location: Fig
Functional Class: R - Residential/Local	Surface Type: O - AC/AC
Date of Construction: 07/01/2003	No. Lanes: 2
Cul-de-sac: No	General Code: -
Length (ft): 2,165	Area ID: -
Width (ft): 37	Funding Source: -
Area (sq. ft.): 80,105	ADT:
Traffic Index:	
Parking Lot Type:	
Comments:	

Street Name: Alscot Ave.

Street ID: ALSCAV	Begin Location: L.A. Ave.
Section ID: 10	End Location: Keystone
Functional Class: C - Collector	Surface Type: O - AC/AC
Date of Construction: 07/01/2007	No. Lanes: 2
Cul-de-sac: No	General Code: -
Length (ft): 2,660	Area ID: -
Width (ft): 37	Funding Source: CD - CDBG
Area (sq. ft.): 98,420	ADT:
Traffic Index:	
Parking Lot Type:	
Comments:	

Street Name: Alscot Avenue

Street ID: ALSCAV	Begin Location: L.A. Ave.
Section ID: 20	End Location: Cynthia
Functional Class: C - Collector	Surface Type: O - AC/AC
Date of Construction: 07/01/2013	No. Lanes: 2
Cul-de-sac: No	General Code: -
Length (ft): 722	Area ID: -
Width (ft): 37	Funding Source: -
Area (sq. ft.): 26,714	ADT:
Traffic Index:	
Parking Lot Type:	
Comments:	

Street Name: Alta Mira Street

Street ID: ALMIST	Begin Location: Laguna
Section ID: 10	End Location: Daffodil
Functional Class: R - Residential/Local	Surface Type: A - AC
Date of Construction: 07/01/1998	No. Lanes: 2
Cul-de-sac: No	General Code: -
Length (ft): 232	Area ID: -
Width (ft): 37	Funding Source: -
Area (sq. ft.): 8,584	ADT:
Traffic Index:	
Parking Lot Type:	
Comments:	

Street Name: Alta Street

Street ID: ALTAST	Begin Location: Stearns
Section ID: 10	End Location: W. End
Functional Class: R - Residential/Local	Surface Type: O - AC/AC
Date of Construction: 07/01/1994	No. Lanes: 2
Cul-de-sac: No	General Code: -
Length (ft): 1,950	Area ID: -
Width (ft): 26	Funding Source: CD - CDBG
Area (sq. ft.): 50,700	ADT:
Traffic Index:	
Parking Lot Type:	
Comments:	

Street Name: Alta Street

Street ID: ALTAST	Begin Location: Stearns
Section ID: 20	End Location: Titania
Functional Class: R - Residential/Local	Surface Type: A - AC
Date of Construction: 07/01/1996	No. Lanes: 2
Cul-de-sac: No	General Code: -
Length (ft): 285	Area ID: -
Width (ft): 33	Funding Source: CD - CDBG
Area (sq. ft.): 9,405	ADT:
Traffic Index:	
Parking Lot Type:	
Comments:	

Street Name: Alva Circle

Street ID: ALVACR	Begin Location: Morley
Section ID: 10	End Location: End
Functional Class: R - Residential/Local	Surface Type: O - AC/AC
Date of Construction: 07/01/1989	No. Lanes: 2
Cul-de-sac: No	General Code: -
Length (ft): 400	Area ID: -
Width (ft): 33	Funding Source: -
Area (sq. ft.): 13,200	ADT:
Traffic Index:	
Parking Lot Type:	
Comments:	

Street Name: Alviso Street

Street ID: ALVIST	Begin Location: Callahan Ave.
Section ID: 10	End Location: Marvel Ave.
Functional Class: R - Residential/Local	Surface Type: O - AC/AC
Date of Construction: 07/01/1995	No. Lanes: 2
Cul-de-sac: No	General Code: -
Length (ft): 1,609	Area ID: -
Width (ft): 37	Funding Source: -
Area (sq. ft.): 59,533	ADT:
Traffic Index:	
Parking Lot Type:	
Comments:	

Street Name: Amarillo Avenue

Street ID: AMARAV	Begin Location: FortWorth
Section ID: 10	End Location: Kadota
Functional Class: R - Residential/Local	Surface Type: O - AC/AC
Date of Construction: 07/01/2000	No. Lanes: 2
Cul-de-sac: No	General Code: -
Length (ft): 1,330	Area ID: -
Width (ft): 30	Funding Source: -
Area (sq. ft.): 39,900	ADT:
Traffic Index:	
Parking Lot Type:	
Comments:	

Street Name: Amarillo Avenue

Street ID: AMARAV	Begin Location: Kadota
Section ID: 20	End Location: Walnut
Functional Class: R - Residential/Local	Surface Type: O - AC/AC
Date of Construction: 07/01/2000	No. Lanes: 2
Cul-de-sac: No	General Code: -
Length (ft): 1,310	Area ID: -
Width (ft): 30	Funding Source: -
Area (sq. ft.): 39,300	ADT:
Traffic Index:	
Parking Lot Type:	
Comments:	

Street Name: Amarillo Avenue

Street ID: AMARAV	Begin Location: Walnut
Section ID: 30	End Location: Hempstead
Functional Class: R - Residential/Local	Surface Type: O - AC/AC
Date of Construction: 07/01/2000	No. Lanes: 2
Cul-de-sac: No	General Code: -
Length (ft): 1,155	Area ID: -
Width (ft): 30	Funding Source: -
Area (sq. ft.): 34,650	ADT:
Traffic Index:	
Parking Lot Type:	
Comments:	

Street Name: Amaryllis Avenue

Street ID: AMAYAV	Begin Location: Alta Mira
Section ID: 10	End Location: Carnation
Functional Class: R - Residential/Local	Surface Type: A - AC
Date of Construction: 07/01/1998	No. Lanes: 2
Cul-de-sac: No	General Code: -
Length (ft): 330	Area ID: -
Width (ft): 33	Funding Source: -
Area (sq. ft.): 10,890	ADT:
Traffic Index:	
Parking Lot Type:	
Comments:	

Street Name: Amber Grove Court

Street ID: AMGRCT	Begin Location: Jasmine Glen
Section ID: 10	End Location: E. End
Functional Class: R - Residential/Local	Surface Type: O - AC/AC
Date of Construction: 06/30/2017	No. Lanes: 2
Cul-de-sac: No	General Code: -
Length (ft): 234	Area ID: -
Width (ft): 32	Funding Source: -
Area (sq. ft.): 7,488	ADT:
Traffic Index:	
Parking Lot Type:	
Comments:	

Street Name: Amberly Place

Street ID: AMBEPL	Begin Location: Birchfield
Section ID: 10	End Location: End
Functional Class: R - Residential/Local	Surface Type: O - AC/AC
Date of Construction: 07/01/1994	No. Lanes: 2
Cul-de-sac: No	General Code: -
Length (ft): 250	Area ID: -
Width (ft): 29	Funding Source: -
Area (sq. ft.): 7,250	ADT:
Traffic Index:	
Parking Lot Type:	
Comments:	

Street Name: Amondo Circle

Street ID: AMONCR	Begin Location: Meralda
Section ID: 10	End Location: E. End
Functional Class: R - Residential/Local	Surface Type: O - AC/AC
Date of Construction: 07/01/1995	No. Lanes: 2
Cul-de-sac: No	General Code: -
Length (ft): 600	Area ID: -
Width (ft): 29	Funding Source: -
Area (sq. ft.): 17,400	ADT:
Traffic Index:	
Parking Lot Type:	
Comments:	

Street Name: Anastasia Avenue

Street ID: ANASAV	Begin Location: L.A. Ave.
Section ID: 10	End Location: Alscot
Functional Class: R - Residential/Local	Surface Type: O - AC/AC
Date of Construction: 07/01/2007	No. Lanes: 2
Cul-de-sac: No	General Code: -
Length (ft): 1,302	Area ID: -
Width (ft): 37	Funding Source: CD - CDBG
Area (sq. ft.): 48,174	ADT:
Traffic Index:	
Parking Lot Type:	
Comments:	

Street Name: Anchorage Avenue

Street ID: ANCHAV	Begin Location: Yukon
Section ID: 10	End Location: Ave. Simi
Functional Class: R - Residential/Local	Surface Type: O - AC/AC
Date of Construction: 07/01/1995	No. Lanes: 2
Cul-de-sac: No	General Code: -
Length (ft): 880	Area ID: -
Width (ft): 37	Funding Source: -
Area (sq. ft.): 32,560	ADT:
Traffic Index:	
Parking Lot Type:	
Comments:	

Street Name: Anchorage Avenue

Street ID: ANCHAV	Begin Location: Ave. Simi
Section ID: 20	End Location: N. End
Functional Class: R - Residential/Local	Surface Type: O - AC/AC
Date of Construction: 07/01/2005	No. Lanes: 2
Cul-de-sac: No	General Code: -
Length (ft): 574	Area ID: -
Width (ft): 37	Funding Source: -
Area (sq. ft.): 21,238	ADT:
Traffic Index:	
Parking Lot Type:	
Comments:	

Street Name: Anderson Street

Street ID: ANDEST	Begin Location: Caldwell
Section ID: 10	End Location: Cordero
Functional Class: R - Residential/Local	Surface Type: O - AC/AC
Date of Construction: 07/01/1996	No. Lanes: 2
Cul-de-sac: No	General Code: -
Length (ft): 2,300	Area ID: -
Width (ft): 40	Funding Source: -
Area (sq. ft.): 92,000	ADT:
Traffic Index:	
Parking Lot Type:	
Comments:	

Street Name: Andrea Circle

Street ID: ANDRCR	Begin Location: Morley
Section ID: 10	End Location: End
Functional Class: R - Residential/Local	Surface Type: O - AC/AC
Date of Construction: 07/01/1989	No. Lanes: 2
Cul-de-sac: No	General Code: -
Length (ft): 400	Area ID: -
Width (ft): 33	Funding Source: -
Area (sq. ft.): 13,200	ADT:
Traffic Index:	
Parking Lot Type:	
Comments:	

Street Name: Angel Circle

Street ID: ANGECR	Begin Location: Placerita
Section ID: 10	End Location: N. End
Functional Class: R - Residential/Local	Surface Type: O - AC/AC
Date of Construction: 07/01/2010	No. Lanes: 2
Cul-de-sac: No	General Code: -
Length (ft): 277	Area ID: -
Width (ft): 29	Funding Source: -
Area (sq. ft.): 8,033	ADT:
Traffic Index:	
Parking Lot Type:	
Comments:	

Street Name: Angela Street

Street ID: ANGEST	Begin Location: Heather St.
Section ID: 10	End Location: Wisteria St.
Functional Class: R - Residential/Local	Surface Type: O - AC/AC
Date of Construction: 07/01/1998	No. Lanes: 2
Cul-de-sac: No	General Code: -
Length (ft): 753	Area ID: -
Width (ft): 33	Funding Source: CD - CDBG
Area (sq. ft.): 24,849	ADT:
Traffic Index:	
Parking Lot Type:	
Comments: Split From ANGEST10 2/26/2015	

Street Name: Angela Street

Street ID: ANGEST	Begin Location: Wisteria St.
Section ID: 20	End Location: Clover St.
Functional Class: R - Residential/Local	Surface Type: O - AC/AC
Date of Construction: 07/01/1998	No. Lanes: 2
Cul-de-sac: No	General Code: -
Length (ft): 753	Area ID: -
Width (ft): 33	Funding Source: CD - CDBG
Area (sq. ft.): 24,849	ADT:
Traffic Index:	
Parking Lot Type:	
Comments: Split From ANGEST10 2/26/2015	

Street Name: Angela Street

Street ID: ANGEST	Begin Location: Rebecca St.
Section ID: 30	End Location: Vanessa St.
Functional Class: R - Residential/Local	Surface Type: O - AC/AC
Date of Construction: 07/01/2000	No. Lanes: 2
Cul-de-sac: No	General Code: -
Length (ft): 580	Area ID: -
Width (ft): 33	Funding Source: CD - CDBG
Area (sq. ft.): 19,140	ADT:
Traffic Index:	
Parking Lot Type:	
Comments:	

Street Name: Angela Street

Street ID: ANGEST	Begin Location: Vanessa St.
Section ID: 40	End Location: Winifred St.
Functional Class: R - Residential/Local	Surface Type: O - AC/AC
Date of Construction: 07/01/2000	No. Lanes: 2
Cul-de-sac: No	General Code: -
Length (ft): 1,134	Area ID: -
Width (ft): 33	Funding Source: CD - CDBG
Area (sq. ft.): 37,422	ADT:
Traffic Index:	
Parking Lot Type:	
Comments:	

Street Name: Angus Avenue

Street ID: ANGUAV	Begin Location: L.A.
Section ID: 10	End Location: Runway
Functional Class: R - Residential/Local	Surface Type: O - AC/AC
Date of Construction: 06/30/2017	No. Lanes: 2
Cul-de-sac: No	General Code: -
Length (ft): 576	Area ID: -
Width (ft): 37	Funding Source: CD - CDBG
Area (sq. ft.): 21,312	ADT:
Traffic Index:	
Parking Lot Type:	
Comments:	

Street Name: Anson Street

Street ID: ANSOST	Begin Location: Ettin
Section ID: 10	End Location: Tuttle
Functional Class: R - Residential/Local	Surface Type: O - AC/AC
Date of Construction: 07/01/1992	No. Lanes: 2
Cul-de-sac: No	General Code: -
Length (ft): 1,208	Area ID: -
Width (ft): 37	Funding Source: -
Area (sq. ft.): 44,696	ADT:
Traffic Index:	
Parking Lot Type:	
Comments:	

Street Name: Antioch Street

Street ID: ANTIST	Begin Location: Tracy
Section ID: 10	End Location: Hietter
Functional Class: R - Residential/Local	Surface Type: O - AC/AC
Date of Construction: 07/01/1989	No. Lanes: 2
Cul-de-sac: No	General Code: -
Length (ft): 739	Area ID: -
Width (ft): 40	Funding Source: -
Area (sq. ft.): 29,560	ADT:
Traffic Index:	
Parking Lot Type:	
Comments:	

Street Name: Apollo Court

Street ID: APOLCT	Begin Location: Aristotle
Section ID: 10	End Location: End
Functional Class: R - Residential/Local	Surface Type: O - AC/AC
Date of Construction: 07/01/1994	No. Lanes: 2
Cul-de-sac: No	General Code: -
Length (ft): 250	Area ID: -
Width (ft): 33	Funding Source: -
Area (sq. ft.): 8,250	ADT:
Traffic Index:	
Parking Lot Type:	
Comments:	

Street Name: Apple Court

Street ID: APPLCT	Begin Location: ALMOND LANE
Section ID: 10	End Location: W. END (CULDESAC)
Functional Class: R - Residential/Local	Surface Type: A - AC
Date of Construction: 08/01/2013	No. Lanes: 2
Cul-de-sac: No	General Code: -
Length (ft): 255	Area ID: -
Width (ft): 33	Funding Source: -
Area (sq. ft.): 8,415	ADT:
Traffic Index:	
Parking Lot Type:	
Comments:	

Street Name: Appleton Road

Street ID: APPLRD	Begin Location: Fitzgerald
Section ID: 10	End Location: Royal
Functional Class: R - Residential/Local	Surface Type: O - AC/AC
Date of Construction: 07/01/1997	No. Lanes: 2
Cul-de-sac: No	General Code: -
Length (ft): 1,255	Area ID: -
Width (ft): 37	Funding Source: -
Area (sq. ft.): 46,435	ADT:
Traffic Index:	
Parking Lot Type:	
Comments:	

Street Name: Appleton Road

Street ID: APPLRD	Begin Location: Royal
Section ID: 20	End Location: Galindo
Functional Class: R - Residential/Local	Surface Type: O - AC/AC
Date of Construction: 07/01/1997	No. Lanes: 2
Cul-de-sac: No	General Code: -
Length (ft): 205	Area ID: -
Width (ft): 37	Funding Source: -
Area (sq. ft.): 7,585	ADT:
Traffic Index:	
Parking Lot Type:	
Comments:	

Street Name: Appleton Road

Street ID: APPLRD	Begin Location: Fitzgerald
Section ID: 30	End Location: Watson
Functional Class: R - Residential/Local	Surface Type: A - AC
Date of Construction: 07/01/1964	No. Lanes: 2
Cul-de-sac: No	General Code: -
Length (ft): 1,540	Area ID: -
Width (ft): 37	Funding Source: -
Area (sq. ft.): 56,980	ADT:
Traffic Index:	
Parking Lot Type:	
Comments:	

Street Name: Appleton Road

Street ID: APPLRD	Begin Location: Watson
Section ID: 40	End Location: 459
Functional Class: R - Residential/Local	Surface Type: A - AC
Date of Construction: 07/01/1964	No. Lanes: 2
Cul-de-sac: No	General Code: -
Length (ft): 2,015	Area ID: -
Width (ft): 37	Funding Source: -
Area (sq. ft.): 74,555	ADT:
Traffic Index:	
Parking Lot Type:	
Comments:	

Street Name: Appleton Road

Street ID: APPLRD	Begin Location: 459
Section ID: 50	End Location: End
Functional Class: R - Residential/Local	Surface Type: O - AC/AC
Date of Construction: 07/01/2013	No. Lanes: 2
Cul-de-sac: No	General Code: -
Length (ft): 1,245	Area ID: -
Width (ft): 37	Funding Source: -
Area (sq. ft.): 46,065	ADT:
Traffic Index:	
Parking Lot Type:	
Comments:	

Street Name: Apricot Road

Street ID: APRIRD	Begin Location: Fig
Section ID: 10	End Location: Tapo
Functional Class: R - Residential/Local	Surface Type: O - AC/AC
Date of Construction: 07/01/1997	No. Lanes: 2
Cul-de-sac: No	General Code: -
Length (ft): 1,785	Area ID: -
Width (ft): 36	Funding Source: -
Area (sq. ft.): 64,260	ADT:
Traffic Index:	
Parking Lot Type:	
Comments:	

Street Name: Apricot Road

Street ID: APRIRD	Begin Location: Tapo St.
Section ID: 20	End Location: 895' W/O Tapo St.
Functional Class: R - Residential/Local	Surface Type: O - AC/AC
Date of Construction: 07/01/1997	No. Lanes: 2
Cul-de-sac: No	General Code: -
Length (ft): 895	Area ID: -
Width (ft): 36	Funding Source: CD - CDBG
Area (sq. ft.): 32,220	ADT:
Traffic Index:	
Parking Lot Type:	
Comments: Split From APRIRD20 2/26/2015	

Street Name: Apricot Road

Street ID: APRIRD	Begin Location: 895' W/O Tapo St.
Section ID: 30	End Location: W End
Functional Class: R - Residential/Local	Surface Type: O - AC/AC
Date of Construction: 07/01/1997	No. Lanes: 2
Cul-de-sac: No	General Code: -
Length (ft): 1,555	Area ID: -
Width (ft): 23	Funding Source: CD - CDBG
Area (sq. ft.): 35,765	ADT:
Traffic Index:	
Parking Lot Type:	
Comments: Split From APRIRD20 2/26/2015	

Street Name: Aqueduct Ct	
Street ID: AQUECT	Begin Location: Sinaloa
Section ID: 10	End Location: End
Functional Class: R - Residential/Local	Surface Type: A - AC
Date of Construction: 07/01/1990	No. Lanes: 2
Cul-de-sac: No	General Code: -
Length (ft): 412	Area ID: -
Width (ft): 33	Funding Source: -
Area (sq. ft.): 13,596	ADT:
Traffic Index:	
Parking Lot Type:	
Comments:	

Street Name: Arabian Street	
Street ID: ARABST	Begin Location: Crocker
Section ID: 10	End Location: Blaze
Functional Class: R - Residential/Local	Surface Type: O - AC/AC
Date of Construction: 07/01/2010	No. Lanes: 2
Cul-de-sac: No	General Code: -
Length (ft): 520	Area ID: -
Width (ft): 37	Funding Source: -
Area (sq. ft.): 19,240	ADT:
Traffic Index:	
Parking Lot Type:	
Comments:	

Street Name: Arabian Street	
Street ID: ARABST	Begin Location: Blaze
Section ID: 20	End Location: Buckskin
Functional Class: R - Residential/Local	Surface Type: A - AC
Date of Construction: 07/01/1980	No. Lanes: 2
Cul-de-sac: No	General Code: -
Length (ft): 650	Area ID: -
Width (ft): 37	Funding Source: -
Area (sq. ft.): 24,050	ADT:
Traffic Index:	
Parking Lot Type:	
Comments:	

Street Name: Arcane Street

Street ID: ARCAST	Begin Location: First
Section ID: 10	End Location: Parkhurst
Functional Class: C - Collector	Surface Type: O - AC/AC
Date of Construction: 07/01/2011	No. Lanes: 2
Cul-de-sac: No	General Code: -
Length (ft): 1,438	Area ID: -
Width (ft): 37	Funding Source: -
Area (sq. ft.): 53,206	ADT:
Traffic Index:	
Parking Lot Type:	
Comments:	

Street Name: Arcane Street

Street ID: ARCAST	Begin Location: Parkhurst
Section ID: 20	End Location: Hudspeth
Functional Class: C - Collector	Surface Type: O - AC/AC
Date of Construction: 07/01/2011	No. Lanes: 2
Cul-de-sac: No	General Code: -
Length (ft): 1,368	Area ID: -
Width (ft): 37	Funding Source: -
Area (sq. ft.): 50,616	ADT:
Traffic Index:	
Parking Lot Type:	
Comments:	

Street Name: Arcane Street

Street ID: ARCAST	Begin Location: Hudspeth
Section ID: 30	End Location: Gibson
Functional Class: C - Collector	Surface Type: O - AC/AC
Date of Construction: 07/01/2011	No. Lanes: 2
Cul-de-sac: No	General Code: -
Length (ft): 1,306	Area ID: -
Width (ft): 37	Funding Source: CD - CDBG
Area (sq. ft.): 48,322	ADT:
Traffic Index:	
Parking Lot Type:	
Comments:	

Street Name: Arcane Street

Street ID: ARCAST	Begin Location: Gibson
Section ID: 40	End Location: Erringer
Functional Class: C - Collector	Surface Type: O - AC/AC
Date of Construction: 07/01/2011	No. Lanes: 2
Cul-de-sac: No	General Code: -
Length (ft): 1,196	Area ID: -
Width (ft): 37	Funding Source: CD - CDBG
Area (sq. ft.): 44,252	ADT:
Traffic Index:	
Parking Lot Type:	
Comments:	

Street Name: Arcane Street

Street ID: ARCAST	Begin Location: Erringer
Section ID: 50	End Location: Royal
Functional Class: C - Collector	Surface Type: O - AC/AC
Date of Construction: 07/01/1996	No. Lanes: 2
Cul-de-sac: No	General Code: -
Length (ft): 1,170	Area ID: -
Width (ft): 37	Funding Source: -
Area (sq. ft.): 43,290	ADT:
Traffic Index:	
Parking Lot Type:	
Comments:	

Street Name: Ardenwood Avenue

Street ID: ARDEAV	Begin Location: Kuehner
Section ID: 10	End Location: S. End
Functional Class: R - Residential/Local	Surface Type: O - AC/AC
Date of Construction: 07/01/2009	No. Lanes: 2
Cul-de-sac: No	General Code: -
Length (ft): 2,570	Area ID: -
Width (ft): 37	Funding Source: -
Area (sq. ft.): 95,090	ADT:
Traffic Index:	
Parking Lot Type:	
Comments:	

Street Name: Ardenwood Court

Street ID: ARDECT	Begin Location: Ardenwood
Section ID: 10	End Location: N. End
Functional Class: R - Residential/Local	Surface Type: O - AC/AC
Date of Construction: 07/01/2009	No. Lanes: 2
Cul-de-sac: No	General Code: -
Length (ft): 146	Area ID: -
Width (ft): 37	Funding Source: -
Area (sq. ft.): 5,402	ADT:
Traffic Index:	
Parking Lot Type:	
Comments:	

Street Name: Arenas Court

Street ID: ARENCT	Begin Location: Ave. Simi
Section ID: 10	End Location: N. End
Functional Class: R - Residential/Local	Surface Type: O - AC/AC
Date of Construction: 07/01/2005	No. Lanes: 2
Cul-de-sac: No	General Code: -
Length (ft): 211	Area ID: -
Width (ft): 36	Funding Source: -
Area (sq. ft.): 7,596	ADT:
Traffic Index:	
Parking Lot Type:	
Comments:	

Street Name: Arielle Lane

Street ID: ARIELN	Begin Location: Muirfield
Section ID: 10	End Location: Covington
Functional Class: C - Collector	Surface Type: A - AC
Date of Construction: 07/01/2001	No. Lanes: 2
Cul-de-sac: No	General Code: -
Length (ft): 1,925	Area ID: -
Width (ft): 33	Funding Source: -
Area (sq. ft.): 63,525	ADT:
Traffic Index:	
Parking Lot Type:	
Comments:	

Street Name: Aristotle Street

Street ID: ARISST	Begin Location: Sinaloa
Section ID: 10	End Location: Socrates
Functional Class: R - Residential/Local	Surface Type: O - AC/AC
Date of Construction: 07/01/1994	No. Lanes: 2
Cul-de-sac: No	General Code: -
Length (ft): 950	Area ID: -
Width (ft): 40	Funding Source: -
Area (sq. ft.): 38,000	ADT:
Traffic Index:	
Parking Lot Type:	
Comments:	

Street Name: Aristotle Street

Street ID: ARISST	Begin Location: Socrates
Section ID: 20	End Location: Electra
Functional Class: R - Residential/Local	Surface Type: O - AC/AC
Date of Construction: 07/01/1995	No. Lanes: 2
Cul-de-sac: No	General Code: -
Length (ft): 1,430	Area ID: -
Width (ft): 40	Funding Source: -
Area (sq. ft.): 57,200	ADT:
Traffic Index:	
Parking Lot Type:	
Comments:	

Street Name: Aristotle Street

Street ID: ARISST	Begin Location: Electra
Section ID: 30	End Location: Madera
Functional Class: R - Residential/Local	Surface Type: O - AC/AC
Date of Construction: 07/01/1995	No. Lanes: 2
Cul-de-sac: No	General Code: -
Length (ft): 800	Area ID: -
Width (ft): 40	Funding Source: -
Area (sq. ft.): 32,000	ADT:
Traffic Index:	
Parking Lot Type:	
Comments:	

Street Name: Arlene Court

Street ID: ARLECT	Begin Location: Fallon
Section ID: 10	End Location: End
Functional Class: R - Residential/Local	Surface Type: O - AC/AC
Date of Construction: 07/01/1997	No. Lanes: 2
Cul-de-sac: No	General Code: -
Length (ft): 200	Area ID: -
Width (ft): 33	Funding Source: -
Area (sq. ft.): 6,600	ADT:
Traffic Index:	
Parking Lot Type:	
Comments:	

Street Name: Arlington Avenue

Street ID: ARLIAV	Begin Location: Ave. Simi
Section ID: 10	End Location: Township
Functional Class: R - Residential/Local	Surface Type: O - AC/AC
Date of Construction: 07/01/2005	No. Lanes: 2
Cul-de-sac: No	General Code: -
Length (ft): 1,120	Area ID: -
Width (ft): 37	Funding Source: -
Area (sq. ft.): 41,440	ADT:
Traffic Index:	
Parking Lot Type:	
Comments:	

Street Name: Arvada Court

Street ID: ARVACT	Begin Location: Cliff Hollow
Section ID: 10	End Location: End
Functional Class: R - Residential/Local	Surface Type: A - AC
Date of Construction: 07/01/1995	No. Lanes: 2
Cul-de-sac: No	General Code: -
Length (ft): 403	Area ID: -
Width (ft): 33	Funding Source: -
Area (sq. ft.): 13,299	ADT:
Traffic Index:	
Parking Lot Type:	
Comments:	

Street Name: Ashford Street

Street ID: ASHFST	Begin Location: Dusan
Section ID: 10	End Location: College
Functional Class: R - Residential/Local	Surface Type: O - AC/AC
Date of Construction: 07/01/1992	No. Lanes: 2
Cul-de-sac: No	General Code: -
Length (ft): 875	Area ID: -
Width (ft): 37	Funding Source: -
Area (sq. ft.): 32,375	ADT:
Traffic Index:	
Parking Lot Type:	
Comments:	

Street Name: Ashland Avenue

Street ID: ASHLAV	Begin Location: 1st
Section ID: 10	End Location: 5th
Functional Class: R - Residential/Local	Surface Type: A - AC
Date of Construction: 07/01/1955	No. Lanes: 2
Cul-de-sac: No	General Code: -
Length (ft): 1,420	Area ID: -
Width (ft): 40	Funding Source: CD - CDBG
Area (sq. ft.): 56,800	ADT:
Traffic Index:	
Parking Lot Type:	
Comments:	

Street Name: Ashley Drive

Street ID: ASHLDR	Begin Location: Fourth
Section ID: 10	End Location: E. End
Functional Class: R - Residential/Local	Surface Type: O - AC/AC
Date of Construction: 04/25/2019	No. Lanes: 2
Cul-de-sac: No	General Code: -
Length (ft): 510	Area ID: -
Width (ft): 33	Funding Source: -
Area (sq. ft.): 16,830	ADT:
Traffic Index:	
Parking Lot Type:	
Comments:	

Street Name: Asia Court

Street ID: ASIACT	Begin Location: Arielle
Section ID: 10	End Location: End
Functional Class: R - Residential/Local	Surface Type: A - AC
Date of Construction: 07/01/2002	No. Lanes: 2
Cul-de-sac: No	General Code: -
Length (ft): 125	Area ID: -
Width (ft): 33	Funding Source: -
Area (sq. ft.): 4,125	ADT:
Traffic Index:	
Parking Lot Type:	
Comments:	

Street Name: Aspen Street

Street ID: ASPEST	Begin Location: Sequoia Avenue
Section ID: 10	End Location: White Bark Lane
Functional Class: R - Residential/Local	Surface Type: A - AC
Date of Construction: 08/01/2013	No. Lanes: 2
Cul-de-sac: No	General Code: -
Length (ft): 1,779	Area ID: -
Width (ft): 36	Funding Source: -
Area (sq. ft.): 64,044	ADT:
Traffic Index:	
Parking Lot Type:	
Comments:	

Street Name: Astorian Drive

Street ID: ASTODR	Begin Location: Peter
Section ID: 10	End Location: Arielle
Functional Class: R - Residential/Local	Surface Type: A - AC
Date of Construction: 07/01/2001	No. Lanes: 2
Cul-de-sac: No	General Code: -
Length (ft): 985	Area ID: -
Width (ft): 33	Funding Source: -
Area (sq. ft.): 32,505	ADT:
Traffic Index:	
Parking Lot Type:	
Comments:	

Street Name: Athens Avenue

Street ID: ATHEAV	Begin Location: Ulysses
Section ID: 10	End Location: Aristotle
Functional Class: R - Residential/Local	Surface Type: O - AC/AC
Date of Construction: 07/01/1994	No. Lanes: 2
Cul-de-sac: No	General Code: -
Length (ft): 1,584	Area ID: -
Width (ft): 40	Funding Source: -
Area (sq. ft.): 63,360	ADT:
Traffic Index:	
Parking Lot Type:	
Comments:	

Street Name: Atherton Court

Street ID: ATHRCT	Begin Location: Pinewood
Section ID: 10	End Location: N. End
Functional Class: R - Residential/Local	Surface Type: O - AC/AC
Date of Construction: 07/01/1996	No. Lanes: 2
Cul-de-sac: No	General Code: -
Length (ft): 252	Area ID: -
Width (ft): 33	Funding Source: -
Area (sq. ft.): 8,316	ADT:
Traffic Index:	
Parking Lot Type:	
Comments:	

Street Name: Atherwood Avenue

Street ID: ATHWAV	Begin Location: Chesterton
Section ID: 10	End Location: Alamo
Functional Class: C - Collector	Surface Type: O - AC/AC
Date of Construction: 07/01/1996	No. Lanes: 2
Cul-de-sac: No	General Code: -
Length (ft): 1,266	Area ID: -
Width (ft): 37	Funding Source: -
Area (sq. ft.): 46,842	ADT:
Traffic Index:	
Parking Lot Type:	
Comments:	

Street Name: Atwater Avenue

Street ID: ATWAAV	Begin Location: Copley
Section ID: 10	End Location: Hilldale
Functional Class: R - Residential/Local	Surface Type: O - AC/AC
Date of Construction: 07/01/1989	No. Lanes: 2
Cul-de-sac: No	General Code: -
Length (ft): 792	Area ID: -
Width (ft): 36	Funding Source: CD - CDBG
Area (sq. ft.): 28,512	ADT:
Traffic Index:	
Parking Lot Type:	
Comments:	

Street Name: Auburn Court

Street ID: AUBUCT	Begin Location: Ave. Simi
Section ID: 10	End Location: N. End
Functional Class: R - Residential/Local	Surface Type: O - AC/AC
Date of Construction: 07/01/1994	No. Lanes: 2
Cul-de-sac: No	General Code: -
Length (ft): 500	Area ID: -
Width (ft): 33	Funding Source: -
Area (sq. ft.): 16,500	ADT:
Traffic Index:	
Parking Lot Type:	
Comments:	

Street Name: Aurelia Street

Street ID: AUREST	Begin Location: Colleen
Section ID: 10	End Location: Stow
Functional Class: R - Residential/Local	Surface Type: O - AC/AC
Date of Construction: 07/01/2010	No. Lanes: 2
Cul-de-sac: No	General Code: -
Length (ft): 2,059	Area ID: -
Width (ft): 40	Funding Source: CD - CDBG
Area (sq. ft.): 82,360	ADT:
Traffic Index:	
Parking Lot Type:	
Comments:	

Street Name: Austin Avenue

Street ID: AUSTAV	Begin Location: FortWorth
Section ID: 10	End Location: Kadota
Functional Class: R - Residential/Local	Surface Type: O - AC/AC
Date of Construction: 07/01/2000	No. Lanes: 2
Cul-de-sac: No	General Code: -
Length (ft): 1,060	Area ID: -
Width (ft): 33	Funding Source: -
Area (sq. ft.): 34,980	ADT:
Traffic Index:	
Parking Lot Type:	
Comments:	

Street Name: Austin Avenue

Street ID: AUSTAV	Begin Location: Kadota
Section ID: 20	End Location: Walnut
Functional Class: R - Residential/Local	Surface Type: O - AC/AC
Date of Construction: 07/01/2000	No. Lanes: 2
Cul-de-sac: No	General Code: -
Length (ft): 1,290	Area ID: -
Width (ft): 33	Funding Source: -
Area (sq. ft.): 42,570	ADT:
Traffic Index:	
Parking Lot Type:	
Comments:	

Street Name: Austin Avenue

Street ID: AUSTAV	Begin Location: Walnut
Section ID: 30	End Location: Hempstead
Functional Class: R - Residential/Local	Surface Type: O - AC/AC
Date of Construction: 07/01/2000	No. Lanes: 2
Cul-de-sac: No	General Code: -
Length (ft): 1,400	Area ID: -
Width (ft): 33	Funding Source: -
Area (sq. ft.): 46,200	ADT:
Traffic Index:	
Parking Lot Type:	
Comments:	

Street Name: Autumn Place

Street ID: AUTUPL	Begin Location: Cliffwood
Section ID: 10	End Location: End
Functional Class: R - Residential/Local	Surface Type: A - AC
Date of Construction: 07/01/1998	No. Lanes: 2
Cul-de-sac: No	General Code: -
Length (ft): 830	Area ID: -
Width (ft): 33	Funding Source: -
Area (sq. ft.): 27,390	ADT:
Traffic Index:	
Parking Lot Type:	
Comments:	

Street Name: Autumnbreeze Place

Street ID: AUTBPL	Begin Location: Stargaze
Section ID: 10	End Location: End
Functional Class: R - Residential/Local	Surface Type: A - AC
Date of Construction: 07/01/1996	No. Lanes: 2
Cul-de-sac: No	General Code: -
Length (ft): 400	Area ID: -
Width (ft): 33	Funding Source: -
Area (sq. ft.): 13,200	ADT:
Traffic Index:	
Parking Lot Type:	
Comments:	

Street Name: Avenida Placida

Street ID: AVENPL	Begin Location: Nelda
Section ID: 10	End Location: S. End
Functional Class: R - Residential/Local	Surface Type: O - AC/AC
Date of Construction: 07/01/1993	No. Lanes: 2
Cul-de-sac: No	General Code: -
Length (ft): 450	Area ID: -
Width (ft): 29	Funding Source: CD - CDBG
Area (sq. ft.): 13,050	ADT:
Traffic Index:	
Parking Lot Type:	
Comments:	

Street Name: Avenida Refugio

Street ID: AVENRE	Begin Location: Nelda
Section ID: 10	End Location: S. End
Functional Class: R - Residential/Local	Surface Type: O - AC/AC
Date of Construction: 07/01/1993	No. Lanes: 2
Cul-de-sac: No	General Code: -
Length (ft): 575	Area ID: -
Width (ft): 29	Funding Source: CD - CDBG
Area (sq. ft.): 16,675	ADT:
Traffic Index:	
Parking Lot Type:	
Comments:	

Street Name: Avenida Simi

Street ID: AVENSI	Begin Location: Granville
Section ID: 10	End Location: Springfield
Functional Class: R - Residential/Local	Surface Type: O - AC/AC
Date of Construction: 07/01/2005	No. Lanes: 2
Cul-de-sac: No	General Code: -
Length (ft): 1,405	Area ID: -
Width (ft): 37	Funding Source: -
Area (sq. ft.): 51,985	ADT:
Traffic Index:	
Parking Lot Type:	
Comments:	

Street Name: Avenida Simi

Street ID: AVENSI	Begin Location: Springfield
Section ID: 20	End Location: Tapo Canyon
Functional Class: R - Residential/Local	Surface Type: O - AC/AC
Date of Construction: 07/01/2005	No. Lanes: 2
Cul-de-sac: No	General Code: -
Length (ft): 1,000	Area ID: -
Width (ft): 37	Funding Source: -
Area (sq. ft.): 37,000	ADT:
Traffic Index:	
Parking Lot Type:	
Comments:	

Street Name: Avenida Simi

Street ID: AVENSI	Begin Location: Tapo Canyon
Section ID: 30	End Location: Rockgate
Functional Class: R - Residential/Local	Surface Type: O - AC/AC
Date of Construction: 07/01/1996	No. Lanes: 2
Cul-de-sac: No	General Code: -
Length (ft): 1,270	Area ID: -
Width (ft): 37	Funding Source: -
Area (sq. ft.): 46,990	ADT:
Traffic Index:	
Parking Lot Type:	
Comments:	

Street Name: Avenida Simi

Street ID: AVENSI	Begin Location: Rockgate
Section ID: 40	End Location: Lemon
Functional Class: R - Residential/Local	Surface Type: O - AC/AC
Date of Construction: 07/01/1996	No. Lanes: 2
Cul-de-sac: No	General Code: -
Length (ft): 1,400	Area ID: -
Width (ft): 37	Funding Source: -
Area (sq. ft.): 51,800	ADT:
Traffic Index:	
Parking Lot Type:	
Comments:	

Street Name: Avenida Simi

Street ID: AVENSI	Begin Location: Kilaine Drive
Section ID: 50	End Location: Sequoia Avenue
Functional Class: C - Collector	Surface Type: O - AC/AC
Date of Construction: 07/01/1994	No. Lanes: 2
Cul-de-sac: No	General Code: -
Length (ft): 823	Area ID: -
Width (ft): 32	Funding Source: -
Area (sq. ft.): 26,336	ADT:
Traffic Index:	
Parking Lot Type:	
Comments:	

Street Name: Avenida Simi

Street ID: AVENSI	Begin Location: Sequoia Avenue
Section ID: 60	End Location: Ivory Avenue
Functional Class: C - Collector	Surface Type: O - AC/AC
Date of Construction: 07/01/1994	No. Lanes: 2
Cul-de-sac: No	General Code: -
Length (ft): 1,008	Area ID: -
Width (ft): 32	Funding Source: -
Area (sq. ft.): 32,256	ADT:
Traffic Index:	
Parking Lot Type:	
Comments:	

Street Name: Avenida Simi

Street ID: AVENSI	Begin Location: Ivory Avenue
Section ID: 70	End Location: Reservoir Drive
Functional Class: C - Collector	Surface Type: O - AC/AC
Date of Construction: 07/01/1994	No. Lanes: 2
Cul-de-sac: No	General Code: -
Length (ft): 1,517	Area ID: -
Width (ft): 32	Funding Source: -
Area (sq. ft.): 48,544	ADT:
Traffic Index:	
Parking Lot Type:	
Comments:	

Street Name: Avenida Simi

Street ID: AVENSI	Begin Location: Reservoir Drive
Section ID: 80	End Location: Heavenly Court
Functional Class: C - Collector	Surface Type: O - AC/AC
Date of Construction: 11/01/2014	No. Lanes: 2
Cul-de-sac: No	General Code: -
Length (ft): 650	Area ID: -
Width (ft): 32	Funding Source: -
Area (sq. ft.): 20,800	ADT:
Traffic Index:	
Parking Lot Type:	
Comments:	

Street Name: Avenida Simi

Street ID: AVENSI	Begin Location: Heavenly Court
Section ID: 90	End Location: Sycamore Drive
Functional Class: C - Collector	Surface Type: O - AC/AC
Date of Construction: 07/01/2008	No. Lanes: 2
Cul-de-sac: No	General Code: -
Length (ft): 784	Area ID: -
Width (ft): 32	Funding Source: -
Area (sq. ft.): 25,088	ADT:
Traffic Index:	
Parking Lot Type:	
Comments:	

Street Name: Avenida Simi

Street ID: AVENSI	Begin Location: Sycamore Drive
Section ID: 95	End Location: Renee Court
Functional Class: C - Collector	Surface Type: O - AC/AC
Date of Construction: 07/01/2010	No. Lanes: 2
Cul-de-sac: No	General Code: -
Length (ft): 847	Area ID: -
Width (ft): 32	Funding Source: -
Area (sq. ft.): 27,104	ADT:
Traffic Index:	
Parking Lot Type:	
Comments:	

Street Name: Avenida Vista Del Monte

Street ID: AVVDMO	Begin Location: L.A. Ave.
Section ID: 10	End Location: Nelda
Functional Class: R - Residential/Local	Surface Type: O - AC/AC
Date of Construction: 07/01/1993	No. Lanes: 2
Cul-de-sac: No	General Code: -
Length (ft): 700	Area ID: -
Width (ft): 29	Funding Source: CD - CDBG
Area (sq. ft.): 20,300	ADT:
Traffic Index:	
Parking Lot Type:	
Comments:	

Street Name: Ayhens Street

Street ID: AYHEST	Begin Location: 1st St.
Section ID: 10	End Location: 4th St.
Functional Class: R - Residential/Local	Surface Type: A - AC
Date of Construction: 07/01/1957	No. Lanes: 2
Cul-de-sac: No	General Code: -
Length (ft): 1,016	Area ID: -
Width (ft): 33	Funding Source: CD - CDBG
Area (sq. ft.): 33,528	ADT:
Traffic Index:	
Parking Lot Type:	
Comments: Split From AYHEST10 3/2/2015	

Street Name: Ayhens Street

Street ID: AYHEST	Begin Location: 4th St.
Section ID: 20	End Location: Paul St.
Functional Class: R - Residential/Local	Surface Type: A - AC
Date of Construction: 07/01/1957	No. Lanes: 2
Cul-de-sac: No	General Code: -
Length (ft): 259	Area ID: -
Width (ft): 33	Funding Source: CD - CDBG
Area (sq. ft.): 8,547	ADT:
Traffic Index:	
Parking Lot Type:	
Comments: Split From AYHEST10 3/2/2015	

Street Name: Aztec Court

Street ID: AZTECT	Begin Location: Heitter
Section ID: 10	End Location: E. End
Functional Class: R - Residential/Local	Surface Type: O - AC/AC
Date of Construction: 09/04/2018	No. Lanes: 2
Cul-de-sac: No	General Code: -
Length (ft): 317	Area ID: -
Width (ft): 32	Funding Source: -
Area (sq. ft.): 10,144	ADT:
Traffic Index:	
Parking Lot Type:	
Comments:	

Street Name: Azure Hills Cul

Street ID: AZHICU	Begin Location: Azure Hills
Section ID: 10	End Location: W. End
Functional Class: R - Residential/Local	Surface Type: O - AC/AC
Date of Construction: 07/01/2009	No. Lanes: 2
Cul-de-sac: No	General Code: -
Length (ft): 112	Area ID: -
Width (ft): 40	Funding Source: -
Area (sq. ft.): 4,480	ADT:
Traffic Index:	
Parking Lot Type:	
Comments:	

Street Name: Azure Hills Drive

Street ID: AZHIDR	Begin Location: Leisure
Section ID: 10	End Location: N. End
Functional Class: R - Residential/Local	Surface Type: O - AC/AC
Date of Construction: 07/01/2009	No. Lanes: 2
Cul-de-sac: No	General Code: -
Length (ft): 584	Area ID: -
Width (ft): 40	Funding Source: -
Area (sq. ft.): 23,360	ADT:
Traffic Index:	
Parking Lot Type:	
Comments:	

Street Name: Azure Hills Drive

Street ID: AZHIDR	Begin Location: Leisure
Section ID: 20	End Location: 667/670
Functional Class: R - Residential/Local	Surface Type: O - AC/AC
Date of Construction: 07/01/2009	No. Lanes: 2
Cul-de-sac: No	General Code: -
Length (ft): 1,290	Area ID: -
Width (ft): 40	Funding Source: -
Area (sq. ft.): 51,600	ADT:
Traffic Index:	
Parking Lot Type:	
Comments:	

Street Name: Azure Hills Drive

Street ID: AZHIDR	Begin Location: 667/670
Section ID: 30	End Location: Coldbrook
Functional Class: R - Residential/Local	Surface Type: A - AC
Date of Construction: 07/01/1986	No. Lanes: 2
Cul-de-sac: No	General Code: -
Length (ft): 1,040	Area ID: -
Width (ft): 40	Funding Source: -
Area (sq. ft.): 41,600	ADT:
Traffic Index:	
Parking Lot Type:	
Comments:	

Street Name: Azure Hills Drive

Street ID: AZHIDR	Begin Location: Coldbrook
Section ID: 40	End Location: 596
Functional Class: R - Residential/Local	Surface Type: A - AC
Date of Construction: 07/01/1986	No. Lanes: 2
Cul-de-sac: No	General Code: -
Length (ft): 512	Area ID: -
Width (ft): 40	Funding Source: -
Area (sq. ft.): 20,480	ADT:
Traffic Index:	
Parking Lot Type:	
Comments:	

Street Name: Azure Hills Drive

Street ID: AZHIDR	Begin Location: 596
Section ID: 50	End Location: Sunnydale
Functional Class: R - Residential/Local	Surface Type: O - AC/AC
Date of Construction: 07/01/2009	No. Lanes: 2
Cul-de-sac: No	General Code: -
Length (ft): 2,005	Area ID: -
Width (ft): 40	Funding Source: -
Area (sq. ft.): 80,200	ADT:
Traffic Index:	
Parking Lot Type:	
Comments:	

Street Name: Ballard Street

Street ID: BALLST	Begin Location: Callahan
Section ID: 10	End Location: Cordero
Functional Class: R - Residential/Local	Surface Type: O - AC/AC
Date of Construction: 07/01/1996	No. Lanes: 2
Cul-de-sac: No	General Code: -
Length (ft): 1,140	Area ID: -
Width (ft): 40	Funding Source: -
Area (sq. ft.): 45,600	ADT:
Traffic Index:	
Parking Lot Type:	
Comments:	

Street Name: Balsamo Avenue

Street ID: BALSAV	Begin Location: Anson
Section ID: 10	End Location: Bryson
Functional Class: R - Residential/Local	Surface Type: O - AC/AC
Date of Construction: 07/01/1992	No. Lanes: 2
Cul-de-sac: No	General Code: -
Length (ft): 1,912	Area ID: -
Width (ft): 33	Funding Source: -
Area (sq. ft.): 63,096	ADT:
Traffic Index:	
Parking Lot Type:	
Comments:	

Street Name: Bancok Street

Street ID: BANCST	Begin Location: Chesterton
Section ID: 10	End Location: Broadmoor
Functional Class: R - Residential/Local	Surface Type: O - AC/AC
Date of Construction: 07/01/1993	No. Lanes: 2
Cul-de-sac: No	General Code: -
Length (ft): 1,056	Area ID: -
Width (ft): 33	Funding Source: -
Area (sq. ft.): 34,848	ADT:
Traffic Index:	
Parking Lot Type:	
Comments:	

Street Name: Bardet Place	
Street ID: BARDPL	Begin Location: Bancock
Section ID: 10	End Location: End
Functional Class: R - Residential/Local	Surface Type: O - AC/AC
Date of Construction: 07/01/1993	No. Lanes: 2
Cul-de-sac: No	General Code: -
Length (ft): 258	Area ID: -
Width (ft): 29	Funding Source: -
Area (sq. ft.): 7,482	ADT:
Traffic Index:	
Parking Lot Type:	
Comments:	

Street Name: Barnard Street	
Street ID: BARNST	Begin Location: Tapo
Section ID: 10	End Location: Stearns
Functional Class: R - Residential/Local	Surface Type: O - AC/AC
Date of Construction: 07/01/1996	No. Lanes: 2
Cul-de-sac: No	General Code: -
Length (ft): 5,280	Area ID: -
Width (ft): 22	Funding Source: CD - CDBG
Area (sq. ft.): 116,160	ADT:
Traffic Index:	
Parking Lot Type:	
Comments:	

Street Name: Barnard Street	
Street ID: BARNST	Begin Location: Placerita
Section ID: 20	End Location: Stanislaus Ave.
Functional Class: R - Residential/Local	Surface Type: O - AC/AC
Date of Construction: 07/01/2010	No. Lanes: 2
Cul-de-sac: No	General Code: -
Length (ft): 800	Area ID: -
Width (ft): 36	Funding Source: -
Area (sq. ft.): 28,800	ADT:
Traffic Index:	
Parking Lot Type:	
Comments:	

Street Name: Barnard Street

Street ID: BARNST	Begin Location: Placerita
Section ID: 30	End Location: Stow
Functional Class: R - Residential/Local	Surface Type: O - AC/AC
Date of Construction: 07/01/2010	No. Lanes: 2
Cul-de-sac: No	General Code: -
Length (ft): 1,160	Area ID: -
Width (ft): 36	Funding Source: -
Area (sq. ft.): 41,760	ADT:
Traffic Index:	
Parking Lot Type:	
Comments:	

Street Name: Barnes Street

Street ID: BAREST	Begin Location: Church
Section ID: 10	End Location: W End
Functional Class: R - Residential/Local	Surface Type: O - AC/AC
Date of Construction: 07/01/1997	No. Lanes: 2
Cul-de-sac: No	General Code: -
Length (ft): 2,065	Area ID: -
Width (ft): 37	Funding Source: -
Area (sq. ft.): 76,405	ADT:
Traffic Index:	
Parking Lot Type:	
Comments:	

Street Name: Barnes Street

Street ID: BAREST	Begin Location: Sequoia Ave.
Section ID: 20	End Location: Crater St.
Functional Class: R - Residential/Local	Surface Type: O - AC/AC
Date of Construction: 07/01/2007	No. Lanes: 2
Cul-de-sac: No	General Code: -
Length (ft): 412	Area ID: -
Width (ft): 37	Funding Source: -
Area (sq. ft.): 15,244	ADT:
Traffic Index:	
Parking Lot Type:	
Comments:	

Street Name: Barnes Street

Street ID: BAREST	Begin Location: Crater St.
Section ID: 30	End Location: Blackstock Ave.
Functional Class: R - Residential/Local	Surface Type: O - AC/AC
Date of Construction: 07/01/2007	No. Lanes: 2
Cul-de-sac: No	General Code: -
Length (ft): 820	Area ID: -
Width (ft): 37	Funding Source: -
Area (sq. ft.): 30,340	ADT:
Traffic Index:	
Parking Lot Type:	
Comments: Split From BAREST20 3/2/2015	

Street Name: Barnes Street

Street ID: BAREST	Begin Location: Sequoia Ave.
Section ID: 40	End Location: Sitka Ave.
Functional Class: R - Residential/Local	Surface Type: O - AC/AC
Date of Construction: 07/01/1997	No. Lanes: 2
Cul-de-sac: No	General Code: -
Length (ft): 418	Area ID: -
Width (ft): 37	Funding Source: -
Area (sq. ft.): 15,466	ADT:
Traffic Index:	
Parking Lot Type:	
Comments:	

Street Name: Barnes Street

Street ID: BAREST	Begin Location: Sitka Ave.
Section ID: 50	End Location: L.A. Ave.
Functional Class: R - Residential/Local	Surface Type: O - AC/AC
Date of Construction: 07/01/1997	No. Lanes: 2
Cul-de-sac: No	General Code: -
Length (ft): 1,682	Area ID: -
Width (ft): 37	Funding Source: -
Area (sq. ft.): 62,234	ADT:
Traffic Index:	
Parking Lot Type:	
Comments:	

Street Name: Barrow Avenue

Street ID: BARRAV	Begin Location: Fairbanks
Section ID: 10	End Location: W. End
Functional Class: R - Residential/Local	Surface Type: O - AC/AC
Date of Construction: 07/01/1998	No. Lanes: 2
Cul-de-sac: No	General Code: -
Length (ft): 158	Area ID: -
Width (ft): 37	Funding Source: -
Area (sq. ft.): 5,846	ADT:
Traffic Index:	
Parking Lot Type:	
Comments:	

Street Name: Bayside Street

Street ID: BAYSST	Begin Location: Hietter Ave.
Section ID: 10	End Location: E End
Functional Class: R - Residential/Local	Surface Type: O - AC/AC
Date of Construction: 08/30/2019	No. Lanes: 2
Cul-de-sac: No	General Code: -
Length (ft): 1,027	Area ID: -
Width (ft): 37	Funding Source: -
Area (sq. ft.): 37,999	ADT:
Traffic Index:	
Parking Lot Type:	
Comments:	

Street Name: Beachnut Avenue

Street ID: BEACAV	Begin Location: Fitzgerald
Section ID: 10	End Location: Manorgate
Functional Class: R - Residential/Local	Surface Type: O - AC/AC
Date of Construction: 06/30/2017	No. Lanes: 2
Cul-de-sac: No	General Code: -
Length (ft): 355	Area ID: -
Width (ft): 37	Funding Source: -
Area (sq. ft.): 13,135	ADT:
Traffic Index:	
Parking Lot Type:	
Comments:	

Street Name: Beachnut Avenue

Street ID: BEACAV	Begin Location: Appleton
Section ID: 20	End Location: Fitzgerald
Functional Class: R - Residential/Local	Surface Type: O - AC/AC
Date of Construction: 07/01/2013	No. Lanes: 2
Cul-de-sac: No	General Code: -
Length (ft): 447	Area ID: -
Width (ft): 40	Funding Source: -
Area (sq. ft.): 17,880	ADT:
Traffic Index:	
Parking Lot Type:	
Comments:	

Street Name: Bear Circle

Street ID: BEARCR	Begin Location: Placerita
Section ID: 10	End Location: N. End
Functional Class: R - Residential/Local	Surface Type: O - AC/AC
Date of Construction: 07/01/2010	No. Lanes: 2
Cul-de-sac: No	General Code: -
Length (ft): 286	Area ID: -
Width (ft): 29	Funding Source: -
Area (sq. ft.): 8,294	ADT:
Traffic Index:	
Parking Lot Type:	
Comments:	

Street Name: Beaumont Street

Street ID: BEAUST	Begin Location: E/ Kadota
Section ID: 10	End Location: E. End
Functional Class: R - Residential/Local	Surface Type: O - AC/AC
Date of Construction: 07/01/2001	No. Lanes: 2
Cul-de-sac: No	General Code: -
Length (ft): 275	Area ID: -
Width (ft): 33	Funding Source: -
Area (sq. ft.): 9,075	ADT:
Traffic Index:	
Parking Lot Type:	
Comments:	

Street Name: Beaumont Street	
Street ID: BEAUST	Begin Location: Kadota
Section ID: 20	End Location: Fort Worth
Functional Class: R - Residential/Local	Surface Type: O - AC/AC
Date of Construction: 07/01/2001	No. Lanes: 2
Cul-de-sac: No	General Code: -
Length (ft): 890	Area ID: -
Width (ft): 33	Funding Source: -
Area (sq. ft.): 29,370	ADT:
Traffic Index:	
Parking Lot Type:	
Comments:	

Street Name: Beaver Avenue	
Street ID: BEAVAV	Begin Location: Fitzgerald
Section ID: 10	End Location: Watson
Functional Class: R - Residential/Local	Surface Type: O - AC/AC
Date of Construction: 07/01/1992	No. Lanes: 2
Cul-de-sac: No	General Code: -
Length (ft): 1,055	Area ID: -
Width (ft): 36	Funding Source: -
Area (sq. ft.): 37,980	ADT:
Traffic Index:	
Parking Lot Type:	
Comments:	

Street Name: Beaver Avenue	
Street ID: BEAVAV	Begin Location: Watson
Section ID: 20	End Location: End
Functional Class: R - Residential/Local	Surface Type: A - AC
Date of Construction: 07/01/1964	No. Lanes: 2
Cul-de-sac: No	General Code: -
Length (ft): 370	Area ID: -
Width (ft): 36	Funding Source: -
Area (sq. ft.): 13,320	ADT:
Traffic Index:	
Parking Lot Type:	
Comments:	

Street Name: Becky Street

Street ID: BECKST	Begin Location: Goddard
Section ID: 10	End Location: Tapo Canyon
Functional Class: R - Residential/Local	Surface Type: O - AC/AC
Date of Construction: 12/10/2019	No. Lanes: 2
Cul-de-sac: No	General Code: -
Length (ft): 106	Area ID: -
Width (ft): 37	Funding Source: -
Area (sq. ft.): 3,922	ADT:
Traffic Index:	
Parking Lot Type:	
Comments:	

Street Name: Beech Court

Street ID: BEECCT	Begin Location: Ringwood
Section ID: 10	End Location: E. End
Functional Class: R - Residential/Local	Surface Type: O - AC/AC
Date of Construction: 07/01/2010	No. Lanes: 2
Cul-de-sac: No	General Code: -
Length (ft): 575	Area ID: -
Width (ft): 33	Funding Source: CD - CDBG
Area (sq. ft.): 18,975	ADT:
Traffic Index:	
Parking Lot Type:	
Comments:	

Street Name: Bel Circle

Street ID: BELCR	Begin Location: Placerita
Section ID: 10	End Location: N. End
Functional Class: R - Residential/Local	Surface Type: O - AC/AC
Date of Construction: 07/01/2010	No. Lanes: 2
Cul-de-sac: No	General Code: -
Length (ft): 248	Area ID: -
Width (ft): 29	Funding Source: -
Area (sq. ft.): 7,192	ADT:
Traffic Index:	
Parking Lot Type:	
Comments:	

Street Name: Belbrook Place

Street ID: BELBPL	Begin Location: Bromfield
Section ID: 10	End Location: N. End
Functional Class: R - Residential/Local	Surface Type: O - AC/AC
Date of Construction: 07/01/1993	No. Lanes: 2
Cul-de-sac: No	General Code: -
Length (ft): 805	Area ID: -
Width (ft): 33	Funding Source: -
Area (sq. ft.): 26,565	ADT:
Traffic Index:	
Parking Lot Type:	
Comments:	

Street Name: Belburn Place

Street ID: BELUPL	Begin Location: Chesterton
Section ID: 10	End Location: N. End
Functional Class: R - Residential/Local	Surface Type: O - AC/AC
Date of Construction: 07/01/1993	No. Lanes: 2
Cul-de-sac: No	General Code: -
Length (ft): 484	Area ID: -
Width (ft): 29	Funding Source: -
Area (sq. ft.): 14,036	ADT:
Traffic Index:	
Parking Lot Type:	
Comments:	

Street Name: Belgrave Court

Street ID: BELGCT	Begin Location: Antioch
Section ID: 10	End Location: S. End
Functional Class: R - Residential/Local	Surface Type: O - AC/AC
Date of Construction: 07/01/2013	No. Lanes: 2
Cul-de-sac: No	General Code: -
Length (ft): 739	Area ID: -
Width (ft): 32	Funding Source: -
Area (sq. ft.): 23,648	ADT:
Traffic Index:	
Parking Lot Type:	
Comments:	

Street Name: Belhaven Avenue

Street ID: BELHAV	Begin Location: Charing
Section ID: 10	End Location: Ardenwood
Functional Class: R - Residential/Local	Surface Type: O - AC/AC
Date of Construction: 07/01/2009	No. Lanes: 2
Cul-de-sac: No	General Code: -
Length (ft): 1,736	Area ID: -
Width (ft): 37	Funding Source: -
Area (sq. ft.): 64,232	ADT:
Traffic Index:	
Parking Lot Type:	
Comments:	

Street Name: Belhaven Avenue

Street ID: BELHAV	Begin Location: Ardenwood
Section ID: 20	End Location: N. End
Functional Class: R - Residential/Local	Surface Type: O - AC/AC
Date of Construction: 07/01/2009	No. Lanes: 2
Cul-de-sac: No	General Code: -
Length (ft): 768	Area ID: -
Width (ft): 37	Funding Source: -
Area (sq. ft.): 28,416	ADT:
Traffic Index:	
Parking Lot Type:	
Comments:	

Street Name: Belinda Street

Street ID: BELIST	Begin Location: Rebecca St.
Section ID: 10	End Location: Vanessa St.
Functional Class: R - Residential/Local	Surface Type: O - AC/AC
Date of Construction: 07/01/2000	No. Lanes: 2
Cul-de-sac: No	General Code: -
Length (ft): 580	Area ID: -
Width (ft): 33	Funding Source: CD - CDBG
Area (sq. ft.): 19,140	ADT:
Traffic Index:	
Parking Lot Type:	
Comments:	

Street Name: Belinda Street

Street ID: BELIST	Begin Location: Vanessa St.
Section ID: 20	End Location: Winifred St.
Functional Class: R - Residential/Local	Surface Type: O - AC/AC
Date of Construction: 07/01/2000	No. Lanes: 2
Cul-de-sac: No	General Code: -
Length (ft): 1,134	Area ID: -
Width (ft): 33	Funding Source: CD - CDBG
Area (sq. ft.): 37,422	ADT:
Traffic Index:	
Parking Lot Type:	
Comments:	

Street Name: Bella Court

Street ID: BELACT	Begin Location: Reservoir Drive
Section ID: 10	End Location: N. End (Culdesac)
Functional Class: R - Residential/Local	Surface Type: A - AC
Date of Construction: 05/01/2014	No. Lanes: 2
Cul-de-sac: No	General Code: -
Length (ft): 493	Area ID: -
Width (ft): 32	Funding Source: -
Area (sq. ft.): 15,776	ADT:
Traffic Index:	
Parking Lot Type:	
Comments:	

Street Name: Bellemeade Court

Street ID: BELLCT	Begin Location: Promenade
Section ID: 10	End Location: N. End
Functional Class: R - Residential/Local	Surface Type: A - AC
Date of Construction: 07/01/2000	No. Lanes: 2
Cul-de-sac: No	General Code: -
Length (ft): 190	Area ID: -
Width (ft): 33	Funding Source: -
Area (sq. ft.): 6,270	ADT:
Traffic Index:	
Parking Lot Type:	
Comments:	

Street Name: Belmar Court

Street ID: BELMCT	Begin Location: Antioch
Section ID: 10	End Location: S. End
Functional Class: R - Residential/Local	Surface Type: O - AC/AC
Date of Construction: 07/01/2013	No. Lanes: 2
Cul-de-sac: No	General Code: -
Length (ft): 634	Area ID: -
Width (ft): 32	Funding Source: -
Area (sq. ft.): 20,288	ADT:
Traffic Index:	
Parking Lot Type:	
Comments:	

Street Name: Belvedere Court

Street ID: BELVCT	Begin Location: Penngrove
Section ID: 10	End Location: N. End
Functional Class: R - Residential/Local	Surface Type: O - AC/AC
Date of Construction: 07/01/1996	No. Lanes: 2
Cul-de-sac: No	General Code: -
Length (ft): 366	Area ID: -
Width (ft): 29	Funding Source: -
Area (sq. ft.): 10,614	ADT:
Traffic Index:	
Parking Lot Type:	
Comments:	

Street Name: Bennett St

Street ID: BENNST	Begin Location: First
Section ID: 10	End Location: Sinaloa
Functional Class: R - Residential/Local	Surface Type: O - AC/AC
Date of Construction: 07/01/1992	No. Lanes: 2
Cul-de-sac: No	General Code: -
Length (ft): 2,281	Area ID: -
Width (ft): 37	Funding Source: -
Area (sq. ft.): 84,397	ADT:
Traffic Index:	
Parking Lot Type:	
Comments:	

Street Name: Bentley Place

Street ID: BENTPL	Begin Location: Stargaze
Section ID: 10	End Location: End
Functional Class: R - Residential/Local	Surface Type: A - AC
Date of Construction: 07/01/1999	No. Lanes: 2
Cul-de-sac: No	General Code: -
Length (ft): 265	Area ID: -
Width (ft): 33	Funding Source: -
Area (sq. ft.): 8,745	ADT:
Traffic Index:	
Parking Lot Type:	
Comments:	

Street Name: Bernal Street

Street ID: BERNST	Begin Location: Belhaven
Section ID: 10	End Location: Ardenwood
Functional Class: R - Residential/Local	Surface Type: O - AC/AC
Date of Construction: 07/01/2009	No. Lanes: 2
Cul-de-sac: No	General Code: -
Length (ft): 898	Area ID: -
Width (ft): 33	Funding Source: -
Area (sq. ft.): 29,634	ADT:
Traffic Index:	
Parking Lot Type:	
Comments:	

Street Name: Berros Street

Street ID: BERRST	Begin Location: Ave. Simi
Section ID: 10	End Location: Russ Ct
Functional Class: R - Residential/Local	Surface Type: O - AC/AC
Date of Construction: 07/01/2005	No. Lanes: 2
Cul-de-sac: No	General Code: -
Length (ft): 475	Area ID: -
Width (ft): 40	Funding Source: -
Area (sq. ft.): 19,000	ADT:
Traffic Index:	
Parking Lot Type:	
Comments:	

Street Name: Best Circle

Street ID: BESTCR	Begin Location: Summit
Section ID: 10	End Location: End
Functional Class: R - Residential/Local	Surface Type: O - AC/AC
Date of Construction: 07/01/2001	No. Lanes: 2
Cul-de-sac: No	General Code: -
Length (ft): 95	Area ID: -
Width (ft): 30	Funding Source: -
Area (sq. ft.): 2,850	ADT:
Traffic Index:	
Parking Lot Type:	
Comments:	

Street Name: Beth Place

Street ID: BETHPL	Begin Location: Lynwood
Section ID: 10	End Location: N. End
Functional Class: R - Residential/Local	Surface Type: O - AC/AC
Date of Construction: 07/01/1992	No. Lanes: 2
Cul-de-sac: No	General Code: -
Length (ft): 650	Area ID: -
Width (ft): 33	Funding Source: -
Area (sq. ft.): 21,450	ADT:
Traffic Index:	
Parking Lot Type:	
Comments:	

Street Name: Bethel Court

Street ID: BETLCT	Begin Location: Fitzgerald
Section ID: 10	End Location: End
Functional Class: R - Residential/Local	Surface Type: O - AC/AC
Date of Construction: 07/01/2005	No. Lanes: 2
Cul-de-sac: No	General Code: -
Length (ft): 215	Area ID: -
Width (ft): 34	Funding Source: CD - CDBG
Area (sq. ft.): 7,310	ADT:
Traffic Index:	
Parking Lot Type:	
Comments:	

Street Name: Bianca Circle

Street ID: BIANCR	Begin Location: Evelyn
Section ID: 10	End Location: Evelyn
Functional Class: R - Residential/Local	Surface Type: O - AC/AC
Date of Construction: 07/01/2010	No. Lanes: 2
Cul-de-sac: No	General Code: -
Length (ft): 1,554	Area ID: -
Width (ft): 37	Funding Source: -
Area (sq. ft.): 57,498	ADT:
Traffic Index:	
Parking Lot Type:	
Comments:	

Street Name: Bidwell Street

Street ID: BIDWST	Begin Location: Workman
Section ID: 10	End Location: Fig
Functional Class: R - Residential/Local	Surface Type: O - AC/AC
Date of Construction: 07/01/2003	No. Lanes: 2
Cul-de-sac: No	General Code: -
Length (ft): 1,214	Area ID: -
Width (ft): 37	Funding Source: -
Area (sq. ft.): 44,918	ADT:
Traffic Index:	
Parking Lot Type:	
Comments:	

Street Name: Big Sky Place

Street ID: BISKPL	Begin Location: Erringer
Section ID: 10	End Location: End
Functional Class: R - Residential/Local	Surface Type: A - AC
Date of Construction: 07/01/1976	No. Lanes: 2
Cul-de-sac: No	General Code: -
Length (ft): 820	Area ID: -
Width (ft): 33	Funding Source: -
Area (sq. ft.): 27,060	ADT:
Traffic Index:	
Parking Lot Type:	
Comments:	

Street Name: Big Springs Avenue

Street ID: BISPAV	Begin Location: Kadota
Section ID: 10	End Location: Walnut
Functional Class: R - Residential/Local	Surface Type: O - AC/AC
Date of Construction: 07/01/2001	No. Lanes: 2
Cul-de-sac: No	General Code: -
Length (ft): 1,480	Area ID: -
Width (ft): 37	Funding Source: -
Area (sq. ft.): 54,760	ADT:
Traffic Index:	
Parking Lot Type:	
Comments:	

Street Name: Big Springs Avenue

Street ID: BISPAV	Begin Location: Walnut
Section ID: 20	End Location: Hempstead
Functional Class: R - Residential/Local	Surface Type: O - AC/AC
Date of Construction: 07/01/2000	No. Lanes: 2
Cul-de-sac: No	General Code: -
Length (ft): 1,450	Area ID: -
Width (ft): 37	Funding Source: -
Area (sq. ft.): 53,650	ADT:
Traffic Index:	
Parking Lot Type:	
Comments:	

Street Name: Bigelow Avenue

Street ID: BIGEAV	Begin Location: Cochran
Section ID: 10	End Location: S. End
Functional Class: R - Residential/Local	Surface Type: O - AC/AC
Date of Construction: 07/01/1992	No. Lanes: 2
Cul-de-sac: No	General Code: -
Length (ft): 2,340	Area ID: -
Width (ft): 37	Funding Source: -
Area (sq. ft.): 86,580	ADT:
Traffic Index:	
Parking Lot Type:	
Comments:	

Street Name: Billie Court

Street ID: BILLCT	Begin Location: Sasha
Section ID: 10	End Location: E. End
Functional Class: R - Residential/Local	Surface Type: O - AC/AC
Date of Construction: 07/01/2000	No. Lanes: 2
Cul-de-sac: No	General Code: -
Length (ft): 830	Area ID: -
Width (ft): 33	Funding Source: -
Area (sq. ft.): 27,390	ADT:
Traffic Index:	
Parking Lot Type:	
Comments:	

Street Name: Birch Glen Avenue

Street ID: BIGLAV	Begin Location: Rainwood
Section ID: 10	End Location: Birchcroft
Functional Class: R - Residential/Local	Surface Type: O - AC/AC
Date of Construction: 07/01/2011	No. Lanes: 2
Cul-de-sac: No	General Code: -
Length (ft): 671	Area ID: -
Width (ft): 40	Funding Source: -
Area (sq. ft.): 26,840	ADT:
Traffic Index:	
Parking Lot Type:	
Comments:	

Street Name: Birchcroft Street

Street ID: BIRHST	Begin Location: Stearns St.
Section ID: 10	End Location: Birch Glen
Functional Class: R - Residential/Local	Surface Type: O - AC/AC
Date of Construction: 07/01/2011	No. Lanes: 2
Cul-de-sac: No	General Code: -
Length (ft): 864	Area ID: -
Width (ft): 40	Funding Source: -
Area (sq. ft.): 34,560	ADT:
Traffic Index:	
Parking Lot Type:	
Comments:	

Street Name: Birchfield Street

Street ID: BIRCST	Begin Location: Elmdale
Section ID: 10	End Location: Lawnview
Functional Class: R - Residential/Local	Surface Type: O - AC/AC
Date of Construction: 07/01/1994	No. Lanes: 2
Cul-de-sac: No	General Code: -
Length (ft): 872	Area ID: -
Width (ft): 33	Funding Source: -
Area (sq. ft.): 28,776	ADT:
Traffic Index:	
Parking Lot Type:	
Comments:	

Street Name: Biscayne Palm Place

Street ID: BIPAPL	Begin Location: Pineview
Section ID: 10	End Location: End
Functional Class: R - Residential/Local	Surface Type: A - AC
Date of Construction: 07/01/2000	No. Lanes: 2
Cul-de-sac: No	General Code: -
Length (ft): 294	Area ID: -
Width (ft): 33	Funding Source: -
Area (sq. ft.): 9,702	ADT:
Traffic Index:	
Parking Lot Type:	
Comments:	

Street Name: Bishop Lane

Street ID: BISHLN	Begin Location: Los Angeles
Section ID: 10	End Location: ~249' S/O Lost Angeles
Functional Class: R - Residential/Local	Surface Type: A - AC
Date of Construction: 07/01/2008	No. Lanes: 2
Cul-de-sac: No	General Code: -
Length (ft): 249	Area ID: -
Width (ft): 37	Funding Source: CD - CDBG
Area (sq. ft.): 9,213	ADT:
Traffic Index:	
Parking Lot Type:	
Comments:	

Street Name: Bishop Lane

Street ID: BISHLN	Begin Location: ~249' S/O Los Angeles Avenue
Section ID: 20	End Location: S. End
Functional Class: R - Residential/Local	Surface Type: O - AC/AC
Date of Construction: 03/01/1998	No. Lanes: 2
Cul-de-sac: No	General Code: -
Length (ft): 118	Area ID: -
Width (ft): 36	Funding Source: -
Area (sq. ft.): 4,248	ADT:
Traffic Index:	
Parking Lot Type:	
Comments:	

Street Name: Bitternut Circle

Street ID: BITTCR	Begin Location: Sojka
Section ID: 10	End Location: Gum
Functional Class: R - Residential/Local	Surface Type: O - AC/AC
Date of Construction: 07/01/2008	No. Lanes: 2
Cul-de-sac: No	General Code: -
Length (ft): 1,365	Area ID: -
Width (ft): 37	Funding Source: -
Area (sq. ft.): 50,505	ADT:
Traffic Index:	
Parking Lot Type:	
Comments:	

Street Name: Bitternut Circle

Street ID: BITTCR	Begin Location: Gum
Section ID: 20	End Location: Reservoir
Functional Class: R - Residential/Local	Surface Type: O - AC/AC
Date of Construction: 07/01/2008	No. Lanes: 2
Cul-de-sac: No	General Code: -
Length (ft): 550	Area ID: -
Width (ft): 37	Funding Source: -
Area (sq. ft.): 20,350	ADT:
Traffic Index:	
Parking Lot Type:	
Comments:	

Street Name: Blackstock Avenue

Street ID: BLACAV	Begin Location: L.A. Ave.
Section ID: 11	End Location: School St.
Functional Class: R - Residential/Local	Surface Type: O - AC/AC
Date of Construction: 04/25/2019	No. Lanes: 2
Cul-de-sac: No	General Code: -
Length (ft): 392	Area ID: -
Width (ft): 36	Funding Source: -
Area (sq. ft.): 14,112	ADT:
Traffic Index:	
Parking Lot Type:	
Comments:	

Street Name: Blackstock Avenue

Street ID: BLACAV	Begin Location: School St.
Section ID: 12	End Location: Barnes St.
Functional Class: R - Residential/Local	Surface Type: O - AC/AC
Date of Construction: 07/01/2008	No. Lanes: 2
Cul-de-sac: No	General Code: -
Length (ft): 988	Area ID: -
Width (ft): 36	Funding Source: -
Area (sq. ft.): 35,568	ADT:
Traffic Index:	
Parking Lot Type:	
Comments: Split From BLACAV10 7/26/2019	

Street Name: Blackstock Avenue

Street ID: BLACAV	Begin Location: Barnes St.
Section ID: 20	End Location: Royal Ave.
Functional Class: R - Residential/Local	Surface Type: A - AC
Date of Construction: 07/01/1961	No. Lanes: 2
Cul-de-sac: No	General Code: -
Length (ft): 1,177	Area ID: -
Width (ft): 36	Funding Source: -
Area (sq. ft.): 42,372	ADT:
Traffic Index:	
Parking Lot Type:	
Comments:	

Street Name: Blackwall Drive

Street ID: BLAKDR	Begin Location: Brannan
Section ID: 10	End Location: Sitka
Functional Class: R - Residential/Local	Surface Type: O - AC/AC
Date of Construction: 07/01/1997	No. Lanes: 2
Cul-de-sac: No	General Code: -
Length (ft): 1,400	Area ID: -
Width (ft): 36	Funding Source: -
Area (sq. ft.): 50,400	ADT:
Traffic Index:	
Parking Lot Type:	
Comments:	

Street Name: Blaze Avenue

Street ID: BLAZAV	Begin Location: Royal
Section ID: 10	End Location: Roan
Functional Class: R - Residential/Local	Surface Type: A - AC
Date of Construction: 07/01/1963	No. Lanes: 2
Cul-de-sac: No	General Code: -
Length (ft): 840	Area ID: -
Width (ft): 37	Funding Source: -
Area (sq. ft.): 31,080	ADT:
Traffic Index:	
Parking Lot Type:	
Comments:	

Street Name: Blaze Avenue

Street ID: BLAZAV	Begin Location: Roan
Section ID: 20	End Location: Sorrel
Functional Class: R - Residential/Local	Surface Type: A - AC
Date of Construction: 07/01/1977	No. Lanes: 2
Cul-de-sac: No	General Code: -
Length (ft): 185	Area ID: -
Width (ft): 37	Funding Source: -
Area (sq. ft.): 6,845	ADT:
Traffic Index:	
Parking Lot Type:	
Comments:	

Street Name: Bliss Court

Street ID: BLISCT	Begin Location: Mellow
Section ID: 10	End Location: N. End
Functional Class: R - Residential/Local	Surface Type: A - AC
Date of Construction: 07/01/2000	No. Lanes: 2
Cul-de-sac: No	General Code: -
Length (ft): 350	Area ID: -
Width (ft): 30	Funding Source: -
Area (sq. ft.): 10,500	ADT:
Traffic Index:	
Parking Lot Type:	
Comments:	

Street Name: Bloom Street

Street ID: BLOOST	Begin Location: Sunflower
Section ID: 10	End Location: Mt. Sinai
Functional Class: R - Residential/Local	Surface Type: A - AC
Date of Construction: 07/01/1971	No. Lanes: 2
Cul-de-sac: No	General Code: -
Length (ft): 710	Area ID: -
Width (ft): 33	Funding Source: -
Area (sq. ft.): 23,430	ADT:
Traffic Index:	
Parking Lot Type:	
Comments:	

Street Name: Bloomfield Street

Street ID: BLOMST	Begin Location: Stow
Section ID: 10	End Location: Wychoff
Functional Class: R - Residential/Local	Surface Type: A - AC
Date of Construction: 07/01/1971	No. Lanes: 2
Cul-de-sac: No	General Code: -
Length (ft): 1,056	Area ID: -
Width (ft): 36	Funding Source: CD - CDBG
Area (sq. ft.): 38,016	ADT:
Traffic Index:	
Parking Lot Type:	
Comments:	

Street Name: Blossom Street

Street ID: BLOSST	Begin Location: Grapevine
Section ID: 10	End Location: End
Functional Class: R - Residential/Local	Surface Type: A - AC
Date of Construction: 07/01/2001	No. Lanes: 2
Cul-de-sac: No	General Code: -
Length (ft): 670	Area ID: -
Width (ft): 33	Funding Source: -
Area (sq. ft.): 22,110	ADT:
Traffic Index:	
Parking Lot Type:	
Comments:	

Street Name: Blue Lake Court

Street ID: BLLACT	Begin Location: Sailwind
Section ID: 10	End Location: End
Functional Class: R - Residential/Local	Surface Type: O - AC/AC
Date of Construction: 12/10/2019	No. Lanes: 2
Cul-de-sac: No	General Code: -
Length (ft): 218	Area ID: -
Width (ft): 32	Funding Source: -
Area (sq. ft.): 6,976	ADT:
Traffic Index:	
Parking Lot Type:	
Comments:	

Street Name: Blue Sky Circle

Street ID: BLSKCR	Begin Location: Circle Knoll
Section ID: 10	End Location: Circle Knoll
Functional Class: R - Residential/Local	Surface Type: A - AC
Date of Construction: 07/01/1998	No. Lanes: 2
Cul-de-sac: No	General Code: -
Length (ft): 215	Area ID: -
Width (ft): 33	Funding Source: -
Area (sq. ft.): 7,095	ADT:
Traffic Index:	
Parking Lot Type:	
Comments:	

Street Name: Bluebird Circle

Street ID: BLUECR	Begin Location: Yosemite
Section ID: 10	End Location: End
Functional Class: R - Residential/Local	Surface Type: A - AC
Date of Construction: 07/01/1998	No. Lanes: 2
Cul-de-sac: No	General Code: -
Length (ft): 825	Area ID: -
Width (ft): 33	Funding Source: -
Area (sq. ft.): 27,225	ADT:
Traffic Index:	
Parking Lot Type:	
Comments:	

Street Name: Bluegrass St

Street ID: BLGRST	Begin Location: First
Section ID: 10	End Location: Sinaloa
Functional Class: R - Residential/Local	Surface Type: A - AC
Date of Construction: 07/01/1989	No. Lanes: 2
Cul-de-sac: No	General Code: -
Length (ft): 2,663	Area ID: -
Width (ft): 33	Funding Source: -
Area (sq. ft.): 87,879	ADT:
Traffic Index:	
Parking Lot Type:	
Comments:	

Street Name: Bluesage Court

Street ID: BLUSCT	Begin Location: Milestone
Section ID: 10	End Location: E. End
Functional Class: R - Residential/Local	Surface Type: A - AC
Date of Construction: 07/01/2005	No. Lanes: 2
Cul-de-sac: No	General Code: -
Length (ft): 304	Area ID: -
Width (ft): 33	Funding Source: -
Area (sq. ft.): 10,032	ADT:
Traffic Index:	
Parking Lot Type:	
Comments:	

Street Name: Bluestone Avenue

Street ID: BLUEAV	Begin Location: Sandalwood
Section ID: 10	End Location: Gold Dust
Functional Class: R - Residential/Local	Surface Type: A - AC
Date of Construction: 07/01/1997	No. Lanes: 2
Cul-de-sac: No	General Code: -
Length (ft): 610	Area ID: -
Width (ft): 33	Funding Source: -
Area (sq. ft.): 20,130	ADT:
Traffic Index:	
Parking Lot Type:	
Comments:	

Street Name: Boalt Avenue

Street ID: BOALAV	Begin Location: Bayside
Section ID: 10	End Location: Cochran
Functional Class: R - Residential/Local	Surface Type: O - AC/AC
Date of Construction: 12/10/2019	No. Lanes: 2
Cul-de-sac: No	General Code: -
Length (ft): 528	Area ID: -
Width (ft): 40	Funding Source: -
Area (sq. ft.): 21,120	ADT:
Traffic Index:	
Parking Lot Type:	
Comments:	

Street Name: Bodie Avenue

Street ID: BODIAV	Begin Location: Hudspeth
Section ID: 10	End Location: Arcane
Functional Class: R - Residential/Local	Surface Type: O - AC/AC
Date of Construction: 07/01/1990	No. Lanes: 2
Cul-de-sac: No	General Code: -
Length (ft): 1,220	Area ID: -
Width (ft): 40	Funding Source: CD - CDBG
Area (sq. ft.): 48,800	ADT:
Traffic Index:	
Parking Lot Type:	
Comments:	

Street Name: Bolivar Court

Street ID: BOLICT	Begin Location: Antioch
Section ID: 10	End Location: S. End
Functional Class: R - Residential/Local	Surface Type: O - AC/AC
Date of Construction: 07/01/2013	No. Lanes: 2
Cul-de-sac: No	General Code: -
Length (ft): 686	Area ID: -
Width (ft): 32	Funding Source: -
Area (sq. ft.): 21,952	ADT:
Traffic Index:	
Parking Lot Type:	
Comments:	

Street Name: Bonanza Avenue

Street ID: BONAAV	Begin Location: Sandalwood
Section ID: 10	End Location: Sasparilla
Functional Class: R - Residential/Local	Surface Type: O - AC/AC
Date of Construction: 07/01/2004	No. Lanes: 2
Cul-de-sac: No	General Code: -
Length (ft): 732	Area ID: -
Width (ft): 33	Funding Source: -
Area (sq. ft.): 24,156	ADT:
Traffic Index:	
Parking Lot Type:	
Comments:	

Street Name: Bonham Street

Street ID: BONHST	Begin Location: Dalhart
Section ID: 10	End Location: Corpus Christi
Functional Class: R - Residential/Local	Surface Type: O - AC/AC
Date of Construction: 07/01/2001	No. Lanes: 2
Cul-de-sac: No	General Code: -
Length (ft): 265	Area ID: -
Width (ft): 37	Funding Source: -
Area (sq. ft.): 9,805	ADT:
Traffic Index:	
Parking Lot Type:	
Comments:	

Street Name: Bonita Drive

Street ID: BONIDR	Begin Location: E/ Madera
Section ID: 10	End Location: Carmen
Functional Class: R - Residential/Local	Surface Type: O - AC/AC
Date of Construction: 07/01/2005	No. Lanes: 2
Cul-de-sac: No	General Code: -
Length (ft): 1,800	Area ID: -
Width (ft): 36	Funding Source: -
Area (sq. ft.): 64,800	ADT:
Traffic Index:	
Parking Lot Type:	
Comments:	

Street Name: Bonita Drive

Street ID: BONIDR	Begin Location: W/ Madera
Section ID: 20	End Location: Branch
Functional Class: R - Residential/Local	Surface Type: O - AC/AC
Date of Construction: 07/01/2002	No. Lanes: 2
Cul-de-sac: No	General Code: -
Length (ft): 1,700	Area ID: -
Width (ft): 37	Funding Source: -
Area (sq. ft.): 62,900	ADT:
Traffic Index:	
Parking Lot Type:	
Comments:	

Street Name: Bonnie Court

Street ID: BONNCT	Begin Location: Cayton
Section ID: 10	End Location: S. End
Functional Class: R - Residential/Local	Surface Type: O - AC/AC
Date of Construction: 07/01/2005	No. Lanes: 2
Cul-de-sac: No	General Code: -
Length (ft): 264	Area ID: -
Width (ft): 32	Funding Source: -
Area (sq. ft.): 8,448	ADT:
Traffic Index:	
Parking Lot Type:	
Comments:	

Street Name: Bonwit Place

Street ID: BONWPL	Begin Location: Bristol
Section ID: 10	End Location: End
Functional Class: R - Residential/Local	Surface Type: O - AC/AC
Date of Construction: 07/01/1994	No. Lanes: 2
Cul-de-sac: No	General Code: -
Length (ft): 290	Area ID: -
Width (ft): 30	Funding Source: -
Area (sq. ft.): 8,700	ADT:
Traffic Index:	
Parking Lot Type:	
Comments:	

Street Name: Booth Street

Street ID: BOOTST	Begin Location: W/ Gage
Section ID: 10	End Location: End
Functional Class: R - Residential/Local	Surface Type: O - AC/AC
Date of Construction: 07/01/1993	No. Lanes: 2
Cul-de-sac: No	General Code: -
Length (ft): 360	Area ID: -
Width (ft): 33	Funding Source: -
Area (sq. ft.): 11,880	ADT:
Traffic Index:	
Parking Lot Type:	
Comments:	

Street Name: Booth Street

Street ID: BOOTST	Begin Location: E/ Stoneman
Section ID: 20	End Location: End
Functional Class: R - Residential/Local	Surface Type: A - AC
Date of Construction: 07/01/1976	No. Lanes: 2
Cul-de-sac: No	General Code: -
Length (ft): 1,256	Area ID: -
Width (ft): 33	Funding Source: -
Area (sq. ft.): 41,448	ADT:
Traffic Index:	
Parking Lot Type:	
Comments:	

Street Name: Borden Avenue

Street ID: BORDAV	Begin Location: Fitzgerald
Section ID: 10	End Location: Arcane
Functional Class: R - Residential/Local	Surface Type: O - AC/AC
Date of Construction: 04/25/2019	No. Lanes: 2
Cul-de-sac: No	General Code: -
Length (ft): 861	Area ID: -
Width (ft): 37	Funding Source: -
Area (sq. ft.): 31,857	ADT:
Traffic Index:	
Parking Lot Type:	
Comments:	

Street Name: Borders Street

Street ID: BORNAV	Begin Location: Pathway
Section ID: 10	End Location: Parade
Functional Class: R - Residential/Local	Surface Type: A - AC
Date of Construction: 07/01/2000	No. Lanes: 2
Cul-de-sac: No	General Code: -
Length (ft): 525	Area ID: -
Width (ft): 33	Funding Source: -
Area (sq. ft.): 17,325	ADT:
Traffic Index:	
Parking Lot Type:	
Comments:	

Street Name: Bowie Court

Street ID: BOWICT	Begin Location: Corpus Christi
Section ID: 10	End Location: End
Functional Class: R - Residential/Local	Surface Type: O - AC/AC
Date of Construction: 07/01/2001	No. Lanes: 2
Cul-de-sac: No	General Code: -
Length (ft): 200	Area ID: -
Width (ft): 33	Funding Source: -
Area (sq. ft.): 6,600	ADT:
Traffic Index:	
Parking Lot Type:	
Comments:	

Street Name: Box Elder Court	
Street ID: BOELCT	Begin Location: Red Pine
Section ID: 10	End Location: End
Functional Class: R - Residential/Local	Surface Type: A - AC
Date of Construction: 07/01/2000	No. Lanes: 2
Cul-de-sac: No	General Code: -
Length (ft): 470	Area ID: -
Width (ft): 33	Funding Source: -
Area (sq. ft.): 15,510	ADT:
Traffic Index:	
Parking Lot Type:	
Comments:	

Street Name: Brademas Court	
Street ID: BRADCT	Begin Location: Sedgeworth Pl
Section ID: 10	End Location: End
Functional Class: R - Residential/Local	Surface Type: A - AC
Date of Construction: 07/01/1990	No. Lanes: 2
Cul-de-sac: No	General Code: -
Length (ft): 697	Area ID: -
Width (ft): 33	Funding Source: -
Area (sq. ft.): 23,001	ADT:
Traffic Index:	
Parking Lot Type:	
Comments:	

Street Name: Branch Ave.	
Street ID: BRANAV	Begin Location: Los Amigos
Section ID: 10	End Location: Cayton
Functional Class: R - Residential/Local	Surface Type: O - AC/AC
Date of Construction: 07/01/2005	No. Lanes: 2
Cul-de-sac: No	General Code: -
Length (ft): 1,500	Area ID: -
Width (ft): 37	Funding Source: -
Area (sq. ft.): 55,500	ADT:
Traffic Index:	
Parking Lot Type:	
Comments:	

Street Name: Brandon Avenue

Street ID: BRADAV	Begin Location: Fitzgerald Rd.
Section ID: 10	End Location: S End
Functional Class: R - Residential/Local	Surface Type: O - AC/AC
Date of Construction: 12/10/2019	No. Lanes: 2
Cul-de-sac: No	General Code: -
Length (ft): 520	Area ID: -
Width (ft): 33	Funding Source: -
Area (sq. ft.): 17,160	ADT:
Traffic Index:	
Parking Lot Type:	
Comments:	

Street Name: Brandon Avenue

Street ID: BRADAV	Begin Location: Fitzgerald Rd.
Section ID: 20	End Location: Royal Ave.
Functional Class: R - Residential/Local	Surface Type: O - AC/AC
Date of Construction: 07/01/1990	No. Lanes: 2
Cul-de-sac: No	General Code: -
Length (ft): 1,250	Area ID: -
Width (ft): 37	Funding Source: CD - CDBG
Area (sq. ft.): 46,250	ADT:
Traffic Index:	
Parking Lot Type:	
Comments:	

Street Name: Brannan Street

Street ID: BRANST	Begin Location: Sitka Ave.
Section ID: 10	End Location: Barnes St.
Functional Class: R - Residential/Local	Surface Type: O - AC/AC
Date of Construction: 07/01/1997	No. Lanes: 2
Cul-de-sac: No	General Code: -
Length (ft): 486	Area ID: -
Width (ft): 40	Funding Source: -
Area (sq. ft.): 19,440	ADT:
Traffic Index:	
Parking Lot Type:	
Comments: Split From BRANST10 3/2/2015	

Street Name: Brannan Street	
Street ID: BRANST	Begin Location: Barnes St.
Section ID: 20	End Location: Fair Ave.
Functional Class: R - Residential/Local	Surface Type: O - AC/AC
Date of Construction: 07/01/1997	No. Lanes: 2
Cul-de-sac: No	General Code: -
Length (ft): 494	Area ID: -
Width (ft): 40	Funding Source: -
Area (sq. ft.): 19,760	ADT:
Traffic Index:	
Parking Lot Type:	
Comments: Split From BRANST10 3/2/2015	

Street Name: Breckenridge Place	
Street ID: BRECPCL	Begin Location: E/ Sycamore Ridge
Section ID: 10	End Location: N. End
Functional Class: R - Residential/Local	Surface Type: A - AC
Date of Construction: 07/01/1990	No. Lanes: 2
Cul-de-sac: No	General Code: -
Length (ft): 195	Area ID: -
Width (ft): 33	Funding Source: -
Area (sq. ft.): 6,435	ADT:
Traffic Index:	
Parking Lot Type:	
Comments:	

Street Name: Breckenridge Place	
Street ID: BRECPCL	Begin Location: W/ Sycamore Ridge
Section ID: 20	End Location: S. End
Functional Class: R - Residential/Local	Surface Type: A - AC
Date of Construction: 07/01/1990	No. Lanes: 2
Cul-de-sac: No	General Code: -
Length (ft): 312	Area ID: -
Width (ft): 33	Funding Source: -
Area (sq. ft.): 10,296	ADT:
Traffic Index:	
Parking Lot Type:	
Comments:	

Street Name: Brentwood Avenue

Street ID: BRENAV	Begin Location: Hilldale
Section ID: 10	End Location: Hilldale
Functional Class: R - Residential/Local	Surface Type: O - AC/AC
Date of Construction: 07/01/1989	No. Lanes: 2
Cul-de-sac: No	General Code: -
Length (ft): 2,460	Area ID: -
Width (ft): 40	Funding Source: CD - CDBG
Area (sq. ft.): 98,400	ADT:
Traffic Index:	
Parking Lot Type:	
Comments:	

Street Name: Breton Avenue

Street ID: BRETAV	Begin Location: Gardner
Section ID: 10	End Location: Watson
Functional Class: R - Residential/Local	Surface Type: O - AC/AC
Date of Construction: 07/01/1992	No. Lanes: 2
Cul-de-sac: No	General Code: -
Length (ft): 690	Area ID: -
Width (ft): 36	Funding Source: -
Area (sq. ft.): 24,840	ADT:
Traffic Index:	
Parking Lot Type:	
Comments:	

Street Name: Briar Hill Circle

Street ID: BRHICR	Begin Location: Beachnut
Section ID: 10	End Location: Appleton
Functional Class: R - Residential/Local	Surface Type: O - AC/AC
Date of Construction: 07/01/2013	No. Lanes: 2
Cul-de-sac: No	General Code: -
Length (ft): 951	Area ID: -
Width (ft): 32	Funding Source: -
Area (sq. ft.): 30,432	ADT:
Traffic Index:	
Parking Lot Type:	
Comments:	

Street Name: Briarhurst Court

Street ID: BRIACT	Begin Location: Darby
Section ID: 10	End Location: N. End
Functional Class: R - Residential/Local	Surface Type: O - AC/AC
Date of Construction: 07/01/1995	No. Lanes: 2
Cul-de-sac: No	General Code: -
Length (ft): 480	Area ID: -
Width (ft): 36	Funding Source: -
Area (sq. ft.): 17,280	ADT:
Traffic Index:	
Parking Lot Type:	
Comments:	

Street Name: Briarpatch Drive

Street ID: BRIADR	Begin Location: Corto St.
Section ID: 10	End Location: End
Functional Class: R - Residential/Local	Surface Type: A - AC
Date of Construction: 07/01/1995	No. Lanes: 2
Cul-de-sac: No	General Code: -
Length (ft): 1,642	Area ID: -
Width (ft): 37	Funding Source: -
Area (sq. ft.): 60,754	ADT:
Traffic Index:	
Parking Lot Type:	
Comments:	

Street Name: Bridget Avenue

Street ID: BRIDAV	Begin Location: Morley
Section ID: 10	End Location: Heywood
Functional Class: R - Residential/Local	Surface Type: O - AC/AC
Date of Construction: 07/01/2008	No. Lanes: 2
Cul-de-sac: No	General Code: -
Length (ft): 890	Area ID: -
Width (ft): 37	Funding Source: -
Area (sq. ft.): 32,930	ADT:
Traffic Index:	
Parking Lot Type:	
Comments:	

Street Name: Bridget Avenue

Street ID: BRIDAV	Begin Location: Heywood
Section ID: 20	End Location: L.A.
Functional Class: R - Residential/Local	Surface Type: O - AC/AC
Date of Construction: 07/01/2007	No. Lanes: 2
Cul-de-sac: No	General Code: -
Length (ft): 1,125	Area ID: -
Width (ft): 37	Funding Source: -
Area (sq. ft.): 41,625	ADT:
Traffic Index:	
Parking Lot Type:	
Comments:	

Street Name: Bridle Crest Avenue

Street ID: BRCRAV	Begin Location: Westwood
Section ID: 10	End Location: Thorn Ridge
Functional Class: R - Residential/Local	Surface Type: A - AC
Date of Construction: 07/01/2005	No. Lanes: 2
Cul-de-sac: No	General Code: -
Length (ft): 320	Area ID: -
Width (ft): 33	Funding Source: -
Area (sq. ft.): 10,560	ADT:
Traffic Index:	
Parking Lot Type:	
Comments:	

Street Name: Brindle Court

Street ID: BRINCT	Begin Location: Copperfield
Section ID: 10	End Location: N. End
Functional Class: R - Residential/Local	Surface Type: O - AC/AC
Date of Construction: 07/01/1998	No. Lanes: 2
Cul-de-sac: No	General Code: -
Length (ft): 271	Area ID: -
Width (ft): 29	Funding Source: -
Area (sq. ft.): 7,859	ADT:
Traffic Index:	
Parking Lot Type:	
Comments:	

Street Name: Bristol Ave

Street ID: BRISAV	Begin Location: Stonebrook
Section ID: 10	End Location: Sinaloa
Functional Class: R - Residential/Local	Surface Type: O - AC/AC
Date of Construction: 07/01/1994	No. Lanes: 2
Cul-de-sac: No	General Code: -
Length (ft): 2,400	Area ID: -
Width (ft): 37	Funding Source: -
Area (sq. ft.): 88,800	ADT:
Traffic Index:	
Parking Lot Type:	
Comments:	

Street Name: Broadmoor Avenue

Street ID: BROAAV	Begin Location: Chersteron
Section ID: 10	End Location: Alamo
Functional Class: R - Residential/Local	Surface Type: O - AC/AC
Date of Construction: 07/01/1993	No. Lanes: 2
Cul-de-sac: No	General Code: -
Length (ft): 988	Area ID: -
Width (ft): 37	Funding Source: -
Area (sq. ft.): 36,556	ADT:
Traffic Index:	
Parking Lot Type:	
Comments:	

Street Name: Broken Arrow Street

Street ID: BRARST	Begin Location: Flanagan
Section ID: 10	End Location: Geronimo
Functional Class: R - Residential/Local	Surface Type: O - AC/AC
Date of Construction: 07/01/2009	No. Lanes: 2
Cul-de-sac: No	General Code: -
Length (ft): 883	Area ID: -
Width (ft): 36	Funding Source: -
Area (sq. ft.): 31,788	ADT:
Traffic Index:	
Parking Lot Type:	
Comments:	

Street Name: Bromfield Street

Street ID: BROMST	Begin Location: Broadmoor
Section ID: 10	End Location: Atherwood
Functional Class: R - Residential/Local	Surface Type: O - AC/AC
Date of Construction: 07/01/1993	No. Lanes: 2
Cul-de-sac: No	General Code: -
Length (ft): 1,300	Area ID: -
Width (ft): 37	Funding Source: -
Area (sq. ft.): 48,100	ADT:
Traffic Index:	
Parking Lot Type:	
Comments:	

Street Name: Bronze Place

Street ID: BRONPL	Begin Location: Sapphire
Section ID: 10	End Location: End
Functional Class: R - Residential/Local	Surface Type: O - AC/AC
Date of Construction: 07/01/1994	No. Lanes: 2
Cul-de-sac: No	General Code: -
Length (ft): 195	Area ID: -
Width (ft): 32	Funding Source: -
Area (sq. ft.): 6,240	ADT:
Traffic Index:	
Parking Lot Type:	
Comments:	

Street Name: Brownstone Creek Avenue

Street ID: BROCAV	Begin Location: Muir
Section ID: 10	End Location: Fearing
Functional Class: R - Residential/Local	Surface Type: A - AC
Date of Construction: 07/01/1990	No. Lanes: 2
Cul-de-sac: No	General Code: -
Length (ft): 606	Area ID: -
Width (ft): 36	Funding Source: -
Area (sq. ft.): 21,816	ADT:
Traffic Index:	
Parking Lot Type:	
Comments:	

Street Name: Bryan Avenue

Street ID: BRYAAV	Begin Location: Walnut
Section ID: 10	End Location: Ladonia
Functional Class: R - Residential/Local	Surface Type: O - AC/AC
Date of Construction: 07/01/2001	No. Lanes: 2
Cul-de-sac: No	General Code: -
Length (ft): 1,275	Area ID: -
Width (ft): 33	Funding Source: -
Area (sq. ft.): 42,075	ADT:
Traffic Index:	
Parking Lot Type:	
Comments:	

Street Name: Bryson Avenue

Street ID: BRYSAV	Begin Location: Catlin
Section ID: 10	End Location: Margo
Functional Class: R - Residential/Local	Surface Type: O - AC/AC
Date of Construction: 07/01/1992	No. Lanes: 2
Cul-de-sac: No	General Code: -
Length (ft): 1,450	Area ID: -
Width (ft): 37	Funding Source: -
Area (sq. ft.): 53,650	ADT:
Traffic Index:	
Parking Lot Type:	
Comments:	

Street Name: Bryson Place

Street ID: BRYSPB	Begin Location: Brandon
Section ID: 10	End Location: E. End
Functional Class: R - Residential/Local	Surface Type: O - AC/AC
Date of Construction: 07/01/1992	No. Lanes: 2
Cul-de-sac: No	General Code: -
Length (ft): 410	Area ID: -
Width (ft): 29	Funding Source: CD - CDBG
Area (sq. ft.): 11,890	ADT:
Traffic Index:	
Parking Lot Type:	
Comments:	

Street Name: Buckboard Circle

Street ID: BUCKCR	Begin Location: Stonebrook
Section ID: 10	End Location: S. End
Functional Class: R - Residential/Local	Surface Type: O - AC/AC
Date of Construction: 07/01/2008	No. Lanes: 2
Cul-de-sac: No	General Code: -
Length (ft): 322	Area ID: -
Width (ft): 33	Funding Source: -
Area (sq. ft.): 10,626	ADT:
Traffic Index:	
Parking Lot Type:	
Comments:	

Street Name: Buckbrush Court

Street ID: BUBRCT	Begin Location: White Bark Lane
Section ID: 10	End Location: N. End (Cul-de-sac)
Functional Class: R - Residential/Local	Surface Type: A - AC
Date of Construction: 08/01/2013	No. Lanes: 2
Cul-de-sac: No	General Code: -
Length (ft): 310	Area ID: -
Width (ft): 32	Funding Source: -
Area (sq. ft.): 9,920	ADT:
Traffic Index:	
Parking Lot Type:	
Comments:	

Street Name: Buckskin Avenue

Street ID: BUSKAV	Begin Location: Royal
Section ID: 10	End Location: Sorrel
Functional Class: R - Residential/Local	Surface Type: O - AC/AC
Date of Construction: 07/01/1989	No. Lanes: 2
Cul-de-sac: No	General Code: -
Length (ft): 1,058	Area ID: -
Width (ft): 37	Funding Source: -
Area (sq. ft.): 39,146	ADT:
Traffic Index:	
Parking Lot Type:	
Comments:	

Street Name: Buell Court

Street ID: BUELCT	Begin Location: Roldan
Section ID: 10	End Location: End
Functional Class: R - Residential/Local	Surface Type: O - AC/AC
Date of Construction: 07/01/1996	No. Lanes: 2
Cul-de-sac: No	General Code: -
Length (ft): 168	Area ID: -
Width (ft): 29	Funding Source: -
Area (sq. ft.): 4,872	ADT:
Traffic Index:	
Parking Lot Type:	
Comments:	

Street Name: Buff Circle

Street ID: BUFFCR	Begin Location: Rosette
Section ID: 10	End Location: End
Functional Class: R - Residential/Local	Surface Type: A - AC
Date of Construction: 07/01/1964	No. Lanes: 2
Cul-de-sac: No	General Code: -
Length (ft): 165	Area ID: -
Width (ft): 32	Funding Source: -
Area (sq. ft.): 5,280	ADT:
Traffic Index:	
Parking Lot Type:	
Comments:	

Street Name: Buffalo Street

Street ID: BUFFST	Begin Location: Calusa
Section ID: 10	End Location: End
Functional Class: R - Residential/Local	Surface Type: O - AC/AC
Date of Construction: 07/01/2008	No. Lanes: 2
Cul-de-sac: No	General Code: -
Length (ft): 441	Area ID: -
Width (ft): 32	Funding Source: -
Area (sq. ft.): 14,112	ADT:
Traffic Index:	
Parking Lot Type:	
Comments:	

Street Name: Buffum Street

Street ID: BUFMST	Begin Location: Barnes
Section ID: 10	End Location: Fair
Functional Class: R - Residential/Local	Surface Type: O - AC/AC
Date of Construction: 07/01/1997	No. Lanes: 2
Cul-de-sac: No	General Code: -
Length (ft): 500	Area ID: -
Width (ft): 36	Funding Source: -
Area (sq. ft.): 18,000	ADT:
Traffic Index:	
Parking Lot Type:	
Comments:	

Street Name: Burch Avenue

Street ID: BURCAV	Begin Location: Skagway
Section ID: 10	End Location: Brannan
Functional Class: R - Residential/Local	Surface Type: O - AC/AC
Date of Construction: 07/01/1997	No. Lanes: 2
Cul-de-sac: No	General Code: -
Length (ft): 515	Area ID: -
Width (ft): 36	Funding Source: -
Area (sq. ft.): 18,540	ADT:
Traffic Index:	
Parking Lot Type:	
Comments:	

Street Name: Burke Court

Street ID: BURKCT	Begin Location: Delilah
Section ID: 10	End Location: S. End
Functional Class: R - Residential/Local	Surface Type: O - AC/AC
Date of Construction: 12/04/2015	No. Lanes: 2
Cul-de-sac: No	General Code: -
Length (ft): 317	Area ID: -
Width (ft): 32	Funding Source: -
Area (sq. ft.): 10,144	ADT:
Traffic Index:	
Parking Lot Type:	
Comments:	

Street Name: Burlingham Place

Street ID: BURLPL	Begin Location: Woodhaven
Section ID: 10	End Location: N. End
Functional Class: R - Residential/Local	Surface Type: O - AC/AC
Date of Construction: 07/01/2009	No. Lanes: 2
Cul-de-sac: No	General Code: -
Length (ft): 600	Area ID: -
Width (ft): 29	Funding Source: CD - CDBG
Area (sq. ft.): 17,400	ADT:
Traffic Index:	
Parking Lot Type:	
Comments:	

Street Name: Burnside Street

Street ID: BURNST	Begin Location: Elmdale
Section ID: 10	End Location: Justin
Functional Class: R - Residential/Local	Surface Type: O - AC/AC
Date of Construction: 12/10/2019	No. Lanes: 2
Cul-de-sac: No	General Code: -
Length (ft): 1,100	Area ID: -
Width (ft): 33	Funding Source: -
Area (sq. ft.): 36,300	ADT:
Traffic Index:	
Parking Lot Type:	
Comments:	

Street Name: Burrell Avenue

Street ID: BURRAV	Begin Location: Rosalie
Section ID: 10	End Location: N. End
Functional Class: R - Residential/Local	Surface Type: O - AC/AC
Date of Construction: 12/04/2015	No. Lanes: 2
Cul-de-sac: No	General Code: -
Length (ft): 792	Area ID: -
Width (ft): 36	Funding Source: -
Area (sq. ft.): 28,512	ADT:
Traffic Index:	
Parking Lot Type:	
Comments:	

Street Name: Buster Street

Street ID: BUSTST	Begin Location: Dennis
Section ID: 10	End Location: Ayhens
Functional Class: R - Residential/Local	Surface Type: O - AC/AC
Date of Construction: 07/01/1997	No. Lanes: 2
Cul-de-sac: No	General Code: -
Length (ft): 600	Area ID: -
Width (ft): 36	Funding Source: CD - CDBG
Area (sq. ft.): 21,600	ADT:
Traffic Index:	
Parking Lot Type:	
Comments:	

Street Name: Buyers Street

Street ID: BUYEST	Begin Location: L.A.
Section ID: 10	End Location: S. End
Functional Class: R - Residential/Local	Surface Type: O - AC/AC
Date of Construction: 07/01/1997	No. Lanes: 2
Cul-de-sac: No	General Code: -
Length (ft): 1,200	Area ID: -
Width (ft): 33	Funding Source: CD - CDBG
Area (sq. ft.): 39,600	ADT:
Traffic Index:	
Parking Lot Type:	
Comments:	

Street Name: Caballero Street

Street ID: CABAST	Begin Location: Gibson
Section ID: 10	End Location: Arcane
Functional Class: R - Residential/Local	Surface Type: O - AC/AC
Date of Construction: 07/01/2005	No. Lanes: 2
Cul-de-sac: No	General Code: -
Length (ft): 1,160	Area ID: -
Width (ft): 37	Funding Source: CD - CDBG
Area (sq. ft.): 42,920	ADT:
Traffic Index:	
Parking Lot Type:	
Comments:	

Street Name: Cadman Street

Street ID: CADMST	Begin Location: Goddard
Section ID: 10	End Location: Hietter
Functional Class: R - Residential/Local	Surface Type: O - AC/AC
Date of Construction: 12/10/2019	No. Lanes: 2
Cul-de-sac: No	General Code: -
Length (ft): 898	Area ID: -
Width (ft): 36	Funding Source: -
Area (sq. ft.): 32,328	ADT:
Traffic Index:	
Parking Lot Type:	
Comments:	

Street Name: Caldwell Avenue

Street ID: CALDAV	Begin Location: Graham St.
Section ID: 10	End Location: Alexander St.
Functional Class: R - Residential/Local	Surface Type: O - AC/AC
Date of Construction: 07/01/1995	No. Lanes: 2
Cul-de-sac: No	General Code: -
Length (ft): 606	Area ID: -
Width (ft): 40	Funding Source: -
Area (sq. ft.): 24,240	ADT:
Traffic Index:	
Parking Lot Type:	
Comments: Split From CALDAV10 3/3/2015	

Street Name: Caldwell Avenue

Street ID: CALDAV	Begin Location: Alexander St.
Section ID: 20	End Location: Ahart St.
Functional Class: R - Residential/Local	Surface Type: O - AC/AC
Date of Construction: 07/01/1995	No. Lanes: 2
Cul-de-sac: No	General Code: -
Length (ft): 214	Area ID: -
Width (ft): 40	Funding Source: -
Area (sq. ft.): 8,560	ADT:
Traffic Index:	
Parking Lot Type:	
Comments: Split From CALDAV10 3/3/2015	

Street Name: Caldwell Avenue

Street ID: CALDAV	Begin Location: Ahart St.
Section ID: 30	End Location: Agnew St.
Functional Class: R - Residential/Local	Surface Type: O - AC/AC
Date of Construction: 07/01/1995	No. Lanes: 2
Cul-de-sac: No	General Code: -
Length (ft): 214	Area ID: -
Width (ft): 40	Funding Source: -
Area (sq. ft.): 8,560	ADT:
Traffic Index:	
Parking Lot Type:	
Comments: Split From CALDAV10 3/3/2015	

Street Name: Caldwell Avenue

Street ID: CALDAV	Begin Location: Agnew St.
Section ID: 40	End Location: Cochran St.
Functional Class: R - Residential/Local	Surface Type: O - AC/AC
Date of Construction: 07/01/1995	No. Lanes: 2
Cul-de-sac: No	General Code: -
Length (ft): 214	Area ID: -
Width (ft): 40	Funding Source: -
Area (sq. ft.): 8,560	ADT:
Traffic Index:	
Parking Lot Type:	
Comments: Split From CALDAV10 3/3/2015	

Street Name: Caldwell Avenue

Street ID: CALDAV	Begin Location: Cochran St.
Section ID: 50	End Location: Chandler Ave.
Functional Class: R - Residential/Local	Surface Type: O - AC/AC
Date of Construction: 07/01/1995	No. Lanes: 2
Cul-de-sac: No	General Code: -
Length (ft): 950	Area ID: -
Width (ft): 53	Funding Source: CD - CDBG
Area (sq. ft.): 50,350	ADT:
Traffic Index:	
Parking Lot Type:	
Comments:	

Street Name: California Avenue

Street ID: CALIAV	Begin Location: 2nd
Section ID: 10	End Location: 5th
Functional Class: R - Residential/Local	Surface Type: O - AC/AC
Date of Construction: 07/01/1997	No. Lanes: 2
Cul-de-sac: No	General Code: -
Length (ft): 1,090	Area ID: -
Width (ft): 40	Funding Source: CD - CDBG
Area (sq. ft.): 43,600	ADT:
Traffic Index:	
Parking Lot Type:	
Comments:	

Street Name: California Oak Street

Street ID: CAOAST	Begin Location: Hidden Ranch
Section ID: 10	End Location: Southern Oak
Functional Class: R - Residential/Local	Surface Type: A - AC
Date of Construction: 07/01/2003	No. Lanes: 2
Cul-de-sac: No	General Code: -
Length (ft): 1,175	Area ID: -
Width (ft): 33	Funding Source: -
Area (sq. ft.): 38,775	ADT:
Traffic Index:	
Parking Lot Type:	
Comments:	

Street Name: Calla Lilly Court

Street ID: CALICT	Begin Location: Promenade
Section ID: 10	End Location: N. End
Functional Class: R - Residential/Local	Surface Type: A - AC
Date of Construction: 07/01/1999	No. Lanes: 2
Cul-de-sac: No	General Code: -
Length (ft): 310	Area ID: -
Width (ft): 33	Funding Source: -
Area (sq. ft.): 10,230	ADT:
Traffic Index:	
Parking Lot Type:	
Comments:	

Street Name: Callahan Avenue

Street ID: CALLAV	Begin Location: Alviso St.
Section ID: 10	End Location: Anderson St.
Functional Class: R - Residential/Local	Surface Type: O - AC/AC
Date of Construction: 07/01/1995	No. Lanes: 2
Cul-de-sac: No	General Code: -
Length (ft): 410	Area ID: -
Width (ft): 40	Funding Source: -
Area (sq. ft.): 16,400	ADT:
Traffic Index:	
Parking Lot Type:	
Comments: Split From CALLAV10 3/3/2015	

Street Name: Callahan Avenue

Street ID: CALLAV	Begin Location: Anderson St.
Section ID: 20	End Location: Alexander St.
Functional Class: R - Residential/Local	Surface Type: O - AC/AC
Date of Construction: 07/01/1995	No. Lanes: 2
Cul-de-sac: No	General Code: -
Length (ft): 695	Area ID: -
Width (ft): 40	Funding Source: -
Area (sq. ft.): 27,800	ADT:
Traffic Index:	
Parking Lot Type:	
Comments: Split From CALLAV10 3/3/2015	

Street Name: Callahan Avenue

Street ID: CALLAV	Begin Location: Alexander St.
Section ID: 30	End Location: Ahart St.
Functional Class: R - Residential/Local	Surface Type: O - AC/AC
Date of Construction: 07/01/1995	No. Lanes: 2
Cul-de-sac: No	General Code: -
Length (ft): 214	Area ID: -
Width (ft): 40	Funding Source: -
Area (sq. ft.): 8,560	ADT:
Traffic Index:	
Parking Lot Type:	
Comments: Split From CALLAV10 3/3/2015	

Street Name: Callahan Avenue

Street ID: CALLAV	Begin Location: Ahart St.
Section ID: 40	End Location: Agnew St.
Functional Class: R - Residential/Local	Surface Type: O - AC/AC
Date of Construction: 07/01/1995	No. Lanes: 2
Cul-de-sac: No	General Code: -
Length (ft): 214	Area ID: -
Width (ft): 40	Funding Source: -
Area (sq. ft.): 8,560	ADT:
Traffic Index:	
Parking Lot Type:	
Comments: Split From CALLAV10 3/3/2015	

Street Name: Callahan Avenue

Street ID: CALLAV	Begin Location: Agnew St.
Section ID: 50	End Location: Cochran St.
Functional Class: R - Residential/Local	Surface Type: O - AC/AC
Date of Construction: 07/01/1995	No. Lanes: 2
Cul-de-sac: No	General Code: -
Length (ft): 214	Area ID: -
Width (ft): 40	Funding Source: -
Area (sq. ft.): 8,560	ADT:
Traffic Index:	
Parking Lot Type:	
Comments: Split From CALLAV10 3/3/2015	

Street Name: Callahan Avenue

Street ID: CALLAV	Begin Location: Cochran
Section ID: 60	End Location: Mayfair
Functional Class: R - Residential/Local	Surface Type: O - AC/AC
Date of Construction: 07/01/1995	No. Lanes: 2
Cul-de-sac: No	General Code: -
Length (ft): 478	Area ID: -
Width (ft): 40	Funding Source: CD - CDBG
Area (sq. ft.): 19,120	ADT:
Traffic Index:	
Parking Lot Type:	
Comments:	

Street Name: Callahan Avenue

Street ID: CALLAV	Begin Location: Mayfair
Section ID: 70	End Location: N End
Functional Class: R - Residential/Local	Surface Type: A - AC
Date of Construction: 07/01/1960	No. Lanes: 2
Cul-de-sac: No	General Code: -
Length (ft): 500	Area ID: -
Width (ft): 40	Funding Source: CD - CDBG
Area (sq. ft.): 20,000	ADT:
Traffic Index:	
Parking Lot Type:	
Comments:	

Street Name: Calle La Sombra

Street ID: CALASO	Begin Location: N. End
Section ID: 10	End Location: S. End
Functional Class: R - Residential/Local	Surface Type: O - AC/AC
Date of Construction: 07/01/1993	No. Lanes: 2
Cul-de-sac: No	General Code: -
Length (ft): 760	Area ID: -
Width (ft): 29	Funding Source: -
Area (sq. ft.): 22,040	ADT:
Traffic Index:	
Parking Lot Type:	
Comments:	

Street Name: Calusa Avenue

Street ID: CALUAV	Begin Location: Mescallero
Section ID: 10	End Location: Mohican
Functional Class: R - Residential/Local	Surface Type: O - AC/AC
Date of Construction: 07/01/2009	No. Lanes: 2
Cul-de-sac: No	General Code: -
Length (ft): 660	Area ID: -
Width (ft): 36	Funding Source: -
Area (sq. ft.): 23,760	ADT:
Traffic Index:	
Parking Lot Type:	
Comments:	

Street Name: Calzona Court

Street ID: CALZCT	Begin Location: Bonita
Section ID: 10	End Location: End
Functional Class: R - Residential/Local	Surface Type: O - AC/AC
Date of Construction: 07/01/2002	No. Lanes: 2
Cul-de-sac: No	General Code: -
Length (ft): 220	Area ID: -
Width (ft): 30	Funding Source: -
Area (sq. ft.): 6,600	ADT:
Traffic Index:	
Parking Lot Type:	
Comments:	

Street Name: Camden Vista Court

Street ID: CAVICT	Begin Location: Rudolph
Section ID: 10	End Location: End
Functional Class: R - Residential/Local	Surface Type: A - AC
Date of Construction: 07/01/1999	No. Lanes: 2
Cul-de-sac: No	General Code: -
Length (ft): 325	Area ID: -
Width (ft): 33	Funding Source: -
Area (sq. ft.): 10,725	ADT:
Traffic Index:	
Parking Lot Type:	
Comments:	

Street Name: Cancun Street

Street ID: CANCST	Begin Location: Madera
Section ID: 10	End Location: Acapulco
Functional Class: R - Residential/Local	Surface Type: O - AC/AC
Date of Construction: 07/01/2002	No. Lanes: 2
Cul-de-sac: No	General Code: -
Length (ft): 120	Area ID: -
Width (ft): 33	Funding Source: -
Area (sq. ft.): 3,960	ADT:
Traffic Index:	
Parking Lot Type:	
Comments:	

Street Name: Candia Court

Street ID: CANDCT	Begin Location: Sienna
Section ID: 10	End Location: End
Functional Class: R - Residential/Local	Surface Type: A - AC
Date of Construction: 07/01/1995	No. Lanes: 2
Cul-de-sac: No	General Code: -
Length (ft): 310	Area ID: -
Width (ft): 33	Funding Source: -
Area (sq. ft.): 10,230	ADT:
Traffic Index:	
Parking Lot Type:	
Comments:	

Street Name: Candice Court

Street ID: CANCCT	Begin Location: Kilaine
Section ID: 10	End Location: End
Functional Class: R - Residential/Local	Surface Type: O - AC/AC
Date of Construction: 07/01/1995	No. Lanes: 2
Cul-de-sac: No	General Code: -
Length (ft): 320	Area ID: -
Width (ft): 34	Funding Source: -
Area (sq. ft.): 10,880	ADT:
Traffic Index:	
Parking Lot Type:	
Comments:	

Street Name: Cantrice Street

Street ID: CANTST	Begin Location: CircleKnoll
Section ID: 10	End Location: Martha Morrison N
Functional Class: R - Residential/Local	Surface Type: A - AC
Date of Construction: 07/01/1989	No. Lanes: 2
Cul-de-sac: No	General Code: -
Length (ft): 800	Area ID: -
Width (ft): 33	Funding Source: -
Area (sq. ft.): 26,400	ADT:
Traffic Index:	
Parking Lot Type:	
Comments:	

Street Name: Capper Lane

Street ID: CAPPLN	Begin Location: Cochran
Section ID: 10	End Location: Chambers
Functional Class: R - Residential/Local	Surface Type: A - AC
Date of Construction: 07/01/1969	No. Lanes: 2
Cul-de-sac: No	General Code: -
Length (ft): 220	Area ID: -
Width (ft): 43	Funding Source: -
Area (sq. ft.): 9,460	ADT:
Traffic Index:	
Parking Lot Type:	
Comments:	

Street Name: Carefree Drive

Street ID: CAREDR	Begin Location: First
Section ID: 10	End Location: Tranquil
Functional Class: R - Residential/Local	Surface Type: O - AC/AC
Date of Construction: 12/04/2015	No. Lanes: 2
Cul-de-sac: No	General Code: -
Length (ft): 420	Area ID: -
Width (ft): 34	Funding Source: -
Area (sq. ft.): 14,280	ADT:
Traffic Index:	
Parking Lot Type:	
Comments:	

Street Name: Carla Drive

Street ID: CARLDR	Begin Location: Carmen
Section ID: 10	End Location: Elvado
Functional Class: R - Residential/Local	Surface Type: O - AC/AC
Date of Construction: 07/01/2002	No. Lanes: 2
Cul-de-sac: No	General Code: -
Length (ft): 600	Area ID: -
Width (ft): 40	Funding Source: -
Area (sq. ft.): 24,000	ADT:
Traffic Index:	
Parking Lot Type:	
Comments:	

Street Name: Carlmont Place

Street ID: CARLPL	Begin Location: Bromfield
Section ID: 10	End Location: N. End
Functional Class: R - Residential/Local	Surface Type: O - AC/AC
Date of Construction: 07/01/1993	No. Lanes: 2
Cul-de-sac: No	General Code: -
Length (ft): 720	Area ID: -
Width (ft): 29	Funding Source: -
Area (sq. ft.): 20,880	ADT:
Traffic Index:	
Parking Lot Type:	
Comments:	

Street Name: Carlotta Street

Street ID: CARLST	Begin Location: Rebecca St.
Section ID: 10	End Location: Vanessa St.
Functional Class: R - Residential/Local	Surface Type: O - AC/AC
Date of Construction: 07/01/2000	No. Lanes: 2
Cul-de-sac: No	General Code: -
Length (ft): 580	Area ID: -
Width (ft): 33	Funding Source: CD - CDBG
Area (sq. ft.): 19,140	ADT:
Traffic Index:	
Parking Lot Type:	
Comments:	

Street Name: Carlotta Street

Street ID: CARLST	Begin Location: Vanessa St.
Section ID: 20	End Location: Winifred St.
Functional Class: R - Residential/Local	Surface Type: O - AC/AC
Date of Construction: 07/01/2000	No. Lanes: 2
Cul-de-sac: No	General Code: -
Length (ft): 1,134	Area ID: -
Width (ft): 33	Funding Source: CD - CDBG
Area (sq. ft.): 37,422	ADT:
Traffic Index:	
Parking Lot Type:	
Comments:	

Street Name: Carlsbad Court

Street ID: CARBCT	Begin Location: Delilah
Section ID: 10	End Location: S. End
Functional Class: R - Residential/Local	Surface Type: O - AC/AC
Date of Construction: 12/04/2015	No. Lanes: 2
Cul-de-sac: No	General Code: -
Length (ft): 315	Area ID: -
Width (ft): 33	Funding Source: -
Area (sq. ft.): 10,395	ADT:
Traffic Index:	
Parking Lot Type:	
Comments:	

Street Name: Carmen Drive

Street ID: CARMDR	Begin Location: Bonita
Section ID: 10	End Location: Genoa
Functional Class: R - Residential/Local	Surface Type: O - AC/AC
Date of Construction: 07/01/2005	No. Lanes: 2
Cul-de-sac: No	General Code: -
Length (ft): 380	Area ID: -
Width (ft): 40	Funding Source: -
Area (sq. ft.): 15,200	ADT:
Traffic Index:	
Parking Lot Type:	
Comments:	

Street Name: Carmen Drive

Street ID: CARMDR	Begin Location: Genoa
Section ID: 20	End Location: Carla
Functional Class: R - Residential/Local	Surface Type: O - AC/AC
Date of Construction: 07/01/2005	No. Lanes: 2
Cul-de-sac: No	General Code: -
Length (ft): 375	Area ID: -
Width (ft): 40	Funding Source: -
Area (sq. ft.): 15,000	ADT:
Traffic Index:	
Parking Lot Type:	
Comments:	

Street Name: Carnation Court

Street ID: CARNCT	Begin Location: End
Section ID: 10	End Location: End
Functional Class: R - Residential/Local	Surface Type: A - AC
Date of Construction: 07/01/1998	No. Lanes: 2
Cul-de-sac: No	General Code: -
Length (ft): 329	Area ID: -
Width (ft): 33	Funding Source: -
Area (sq. ft.): 10,857	ADT:
Traffic Index:	
Parking Lot Type:	
Comments:	

Street Name: Caroline Avenue

Street ID: CAROAV	Begin Location: Dorothy
Section ID: 10	End Location: Christine
Functional Class: R - Residential/Local	Surface Type: O - AC/AC
Date of Construction: 07/01/1995	No. Lanes: 2
Cul-de-sac: No	General Code: -
Length (ft): 870	Area ID: -
Width (ft): 40	Funding Source: -
Area (sq. ft.): 34,800	ADT:
Traffic Index:	
Parking Lot Type:	
Comments:	

Street Name: Carson Street

Street ID: CARSST	Begin Location: Sutter
Section ID: 10	End Location: Royal
Functional Class: R - Residential/Local	Surface Type: O - AC/AC
Date of Construction: 07/01/1991	No. Lanes: 2
Cul-de-sac: No	General Code: -
Length (ft): 235	Area ID: -
Width (ft): 40	Funding Source: CD - CDBG
Area (sq. ft.): 9,400	ADT:
Traffic Index:	
Parking Lot Type:	
Comments:	

Street Name: Carver Court

Street ID: CARVCT	Begin Location: Grafton
Section ID: 10	End Location: End
Functional Class: R - Residential/Local	Surface Type: O - AC/AC
Date of Construction: 07/01/1990	No. Lanes: 2
Cul-de-sac: No	General Code: -
Length (ft): 370	Area ID: -
Width (ft): 36	Funding Source: CD - CDBG
Area (sq. ft.): 13,320	ADT:
Traffic Index:	
Parking Lot Type:	
Comments:	

Street Name: Casarin Avenue

Street ID: CASAAV	Begin Location: Hudspeth Ave.
Section ID: 10	End Location: Kearny Ave.
Functional Class: R - Residential/Local	Surface Type: O - AC/AC
Date of Construction: 09/04/2018	No. Lanes: 2
Cul-de-sac: No	General Code: -
Length (ft): 1,190	Area ID: -
Width (ft): 37	Funding Source: CD - CDBG
Area (sq. ft.): 44,030	ADT:
Traffic Index:	
Parking Lot Type:	
Comments: Split From CASAAV10 3/3/2015	

Street Name: Casarin Street

Street ID: CASAST	Begin Location: Gibson Ave.
Section ID: 10	End Location: E End
Functional Class: R - Residential/Local	Surface Type: O - AC/AC
Date of Construction: 07/01/1991	No. Lanes: 2
Cul-de-sac: No	General Code: -
Length (ft): 408	Area ID: -
Width (ft): 33	Funding Source: CD - CDBG
Area (sq. ft.): 13,464	ADT:
Traffic Index:	
Parking Lot Type:	
Comments: Split From CASAAV10 3/3/2015	

Street Name: Cascara Court

Street ID: CASCCT	Begin Location: Young Wolf
Section ID: 10	End Location: N. End
Functional Class: R - Residential/Local	Surface Type: A - AC
Date of Construction: 07/01/2006	No. Lanes: 2
Cul-de-sac: No	General Code: -
Length (ft): 640	Area ID: -
Width (ft): 33	Funding Source: -
Area (sq. ft.): 21,120	ADT:
Traffic Index:	
Parking Lot Type:	
Comments:	

Street Name: Casmalia Court

Street ID: CASMCT	Begin Location: Caldwell
Section ID: 10	End Location: End
Functional Class: R - Residential/Local	Surface Type: O - AC/AC
Date of Construction: 07/01/1995	No. Lanes: 2
Cul-de-sac: No	General Code: -
Length (ft): 450	Area ID: -
Width (ft): 37	Funding Source: CD - CDBG
Area (sq. ft.): 16,650	ADT:
Traffic Index:	
Parking Lot Type:	
Comments:	

Street Name: Castle Court

Street ID: CASTCT	Begin Location: Centinella
Section ID: 10	End Location: N. End
Functional Class: R - Residential/Local	Surface Type: O - AC/AC
Date of Construction: 06/30/2017	No. Lanes: 2
Cul-de-sac: No	General Code: -
Length (ft): 250	Area ID: -
Width (ft): 29	Funding Source: CD - CDBG
Area (sq. ft.): 7,250	ADT:
Traffic Index:	
Parking Lot Type:	
Comments:	

Street Name: Castlemere Court

Street ID: CAMECT	Begin Location: Briarpatch
Section ID: 10	End Location: End
Functional Class: R - Residential/Local	Surface Type: A - AC
Date of Construction: 07/01/1994	No. Lanes: 2
Cul-de-sac: No	General Code: -
Length (ft): 110	Area ID: -
Width (ft): 33	Funding Source: -
Area (sq. ft.): 3,630	ADT:
Traffic Index:	
Parking Lot Type:	
Comments:	

Street Name: Castlemont Court

Street ID: CAMOCT	Begin Location: Woodhaven
Section ID: 10	End Location: End
Functional Class: R - Residential/Local	Surface Type: O - AC/AC
Date of Construction: 07/01/2009	No. Lanes: 2
Cul-de-sac: No	General Code: -
Length (ft): 592	Area ID: -
Width (ft): 32	Funding Source: CD - CDBG
Area (sq. ft.): 18,944	ADT:
Traffic Index:	
Parking Lot Type:	
Comments:	

Street Name: Casual Court

Street ID: CASUCT	Begin Location: Rambling
Section ID: 10	End Location: E. End
Functional Class: R - Residential/Local	Surface Type: O - AC/AC
Date of Construction: 07/01/2009	No. Lanes: 2
Cul-de-sac: No	General Code: -
Length (ft): 920	Area ID: -
Width (ft): 36	Funding Source: -
Area (sq. ft.): 33,120	ADT:
Traffic Index:	
Parking Lot Type:	
Comments:	

Street Name: Catlin Circle

Street ID: CATLCR	Begin Location: Catlin St.
Section ID: 10	End Location: S. End
Functional Class: R - Residential/Local	Surface Type: O - AC/AC
Date of Construction: 07/01/1995	No. Lanes: 2
Cul-de-sac: No	General Code: -
Length (ft): 200	Area ID: -
Width (ft): 33	Funding Source: -
Area (sq. ft.): 6,600	ADT:
Traffic Index:	
Parking Lot Type:	
Comments:	

Street Name: Catlin Court

Street ID: CATLCT	Begin Location: Catlin St.
Section ID: 10	End Location: S. End
Functional Class: R - Residential/Local	Surface Type: O - AC/AC
Date of Construction: 07/01/1995	No. Lanes: 2
Cul-de-sac: No	General Code: -
Length (ft): 310	Area ID: -
Width (ft): 33	Funding Source: -
Area (sq. ft.): 10,230	ADT:
Traffic Index:	
Parking Lot Type:	
Comments:	

Street Name: Catlin St.

Street ID: CATLST	Begin Location: First
Section ID: 10	End Location: Catlin Cir
Functional Class: R - Residential/Local	Surface Type: O - AC/AC
Date of Construction: 07/01/1995	No. Lanes: 2
Cul-de-sac: No	General Code: -
Length (ft): 854	Area ID: -
Width (ft): 37	Funding Source: -
Area (sq. ft.): 31,598	ADT:
Traffic Index:	
Parking Lot Type:	
Comments:	

Street Name: Catlin St.

Street ID: CATLST	Begin Location: Catlin Cir.
Section ID: 20	End Location: Waltham
Functional Class: R - Residential/Local	Surface Type: O - AC/AC
Date of Construction: 07/01/2005	No. Lanes: 2
Cul-de-sac: No	General Code: -
Length (ft): 272	Area ID: -
Width (ft): 37	Funding Source: -
Area (sq. ft.): 10,064	ADT:
Traffic Index:	
Parking Lot Type:	
Comments:	

Street Name: Catlin St.

Street ID: CATLST	Begin Location: Balsamo Ave.
Section ID: 30	End Location: 4th St.
Functional Class: R - Residential/Local	Surface Type: A - AC
Date of Construction: 07/01/1977	No. Lanes: 2
Cul-de-sac: No	General Code: -
Length (ft): 518	Area ID: -
Width (ft): 37	Funding Source: -
Area (sq. ft.): 19,166	ADT:
Traffic Index:	
Parking Lot Type:	
Comments: Split From CATLST30 3/3/2015	

Street Name: Catlin St.

Street ID: CATLST	Begin Location: 4th St.
Section ID: 40	End Location: E End
Functional Class: R - Residential/Local	Surface Type: O - AC/AC
Date of Construction: 07/01/2000	No. Lanes: 2
Cul-de-sac: No	General Code: -
Length (ft): 787	Area ID: -
Width (ft): 33	Funding Source: -
Area (sq. ft.): 25,971	ADT:
Traffic Index:	
Parking Lot Type:	
Comments:	

Street Name: Cavalier Avenue

Street ID: CAVAAV	Begin Location: Royal
Section ID: 10	End Location: S. End
Functional Class: R - Residential/Local	Surface Type: O - AC/AC
Date of Construction: 07/01/1992	No. Lanes: 2
Cul-de-sac: No	General Code: -
Length (ft): 1,100	Area ID: -
Width (ft): 33	Funding Source: -
Area (sq. ft.): 36,300	ADT:
Traffic Index:	
Parking Lot Type:	
Comments:	

Street Name: Cayton Avenue

Street ID: CAYTAV	Begin Location: Bonita
Section ID: 10	End Location: Branch
Functional Class: R - Residential/Local	Surface Type: O - AC/AC
Date of Construction: 07/01/2005	No. Lanes: 2
Cul-de-sac: No	General Code: -
Length (ft): 1,478	Area ID: -
Width (ft): 36	Funding Source: -
Area (sq. ft.): 53,208	ADT:
Traffic Index:	
Parking Lot Type:	
Comments:	

Street Name: Cayton Place

Street ID: CAYTPL	Begin Location: Bonita
Section ID: 10	End Location: End
Functional Class: R - Residential/Local	Surface Type: O - AC/AC
Date of Construction: 07/01/2005	No. Lanes: 2
Cul-de-sac: No	General Code: -
Length (ft): 350	Area ID: -
Width (ft): 30	Funding Source: -
Area (sq. ft.): 10,500	ADT:
Traffic Index:	
Parking Lot Type:	
Comments:	

Street Name: Cayuga Drive

Street ID: CAYUDR	Begin Location: Elvado Dr.
Section ID: 10	End Location: Bonita Dr.
Functional Class: R - Residential/Local	Surface Type: O - AC/AC
Date of Construction: 07/01/2005	No. Lanes: 2
Cul-de-sac: No	General Code: -
Length (ft): 458	Area ID: -
Width (ft): 36	Funding Source: -
Area (sq. ft.): 16,488	ADT:
Traffic Index:	
Parking Lot Type:	
Comments:	

Street Name: Cayuga Drive

Street ID: CAYUDR	Begin Location: Bonita Dr.
Section ID: 20	End Location: N End
Functional Class: R - Residential/Local	Surface Type: O - AC/AC
Date of Construction: 07/01/2005	No. Lanes: 2
Cul-de-sac: No	General Code: -
Length (ft): 145	Area ID: -
Width (ft): 36	Funding Source: -
Area (sq. ft.): 5,220	ADT:
Traffic Index:	
Parking Lot Type:	
Comments:	

Street Name: Cedarwood Circle

Street ID: CEDACR	Begin Location: Woodhaven
Section ID: 10	End Location: N. End
Functional Class: R - Residential/Local	Surface Type: O - AC/AC
Date of Construction: 07/01/2009	No. Lanes: 2
Cul-de-sac: No	General Code: -
Length (ft): 621	Area ID: -
Width (ft): 29	Funding Source: CD - CDBG
Area (sq. ft.): 18,009	ADT:
Traffic Index:	
Parking Lot Type:	
Comments:	

Street Name: Celia Court

Street ID: CELICT	Begin Location: Goddard
Section ID: 10	End Location: W. End
Functional Class: R - Residential/Local	Surface Type: O - AC/AC
Date of Construction: 08/30/2019	No. Lanes: 2
Cul-de-sac: No	General Code: -
Length (ft): 422	Area ID: -
Width (ft): 32	Funding Source: -
Area (sq. ft.): 13,504	ADT:
Traffic Index:	
Parking Lot Type:	
Comments:	

Street Name: Centinella Street

Street ID: CENTST	Begin Location: Rockdale
Section ID: 10	End Location: Alscot
Functional Class: R - Residential/Local	Surface Type: O - AC/AC
Date of Construction: 06/30/2017	No. Lanes: 2
Cul-de-sac: No	General Code: -
Length (ft): 950	Area ID: -
Width (ft): 33	Funding Source: CD - CDBG
Area (sq. ft.): 31,350	ADT:
Traffic Index:	
Parking Lot Type:	
Comments:	

Street Name: Century Avenue

Street ID: CENTAV	Begin Location: Delilah
Section ID: 10	End Location: Corlson
Functional Class: R - Residential/Local	Surface Type: O - AC/AC
Date of Construction: 12/04/2015	No. Lanes: 2
Cul-de-sac: No	General Code: -
Length (ft): 1,003	Area ID: -
Width (ft): 33	Funding Source: -
Area (sq. ft.): 33,099	ADT:
Traffic Index:	
Parking Lot Type:	
Comments:	

Street Name: Century Place

Street ID: CENTPL	Begin Location: Delilah
Section ID: 10	End Location: S. End
Functional Class: R - Residential/Local	Surface Type: O - AC/AC
Date of Construction: 12/04/2015	No. Lanes: 2
Cul-de-sac: No	General Code: -
Length (ft): 370	Area ID: -
Width (ft): 32	Funding Source: -
Area (sq. ft.): 11,840	ADT:
Traffic Index:	
Parking Lot Type:	
Comments:	

Street Name: Ceres Street

Street ID: CEREST	Begin Location: Athens
Section ID: 10	End Location: Lysander
Functional Class: R - Residential/Local	Surface Type: O - AC/AC
Date of Construction: 12/04/2015	No. Lanes: 2
Cul-de-sac: No	General Code: -
Length (ft): 158	Area ID: -
Width (ft): 36	Funding Source: -
Area (sq. ft.): 5,688	ADT:
Traffic Index:	
Parking Lot Type:	
Comments:	

Street Name: Chain Drive

Street ID: CHAIDR	Begin Location: Easy
Section ID: 10	End Location: N. End
Functional Class: R - Residential/Local	Surface Type: O - AC/AC
Date of Construction: 07/01/1996	No. Lanes: 2
Cul-de-sac: No	General Code: -
Length (ft): 264	Area ID: -
Width (ft): 40	Funding Source: -
Area (sq. ft.): 10,560	ADT:
Traffic Index:	
Parking Lot Type:	
Comments:	

Street Name: Chambers Lane

Street ID: CHAMLN	Begin Location: First
Section ID: 10	End Location: W. End
Functional Class: R - Residential/Local	Surface Type: A - AC
Date of Construction: 07/01/2005	No. Lanes: 2
Cul-de-sac: No	General Code: -
Length (ft): 1,250	Area ID: -
Width (ft): 48	Funding Source: -
Area (sq. ft.): 60,000	ADT:
Traffic Index:	
Parking Lot Type:	
Comments:	

Street Name: Chandler Avenue

Street ID: CHANAV	Begin Location: Caldwell
Section ID: 10	End Location: Cochran
Functional Class: R - Residential/Local	Surface Type: O - AC/AC
Date of Construction: 07/01/2011	No. Lanes: 2
Cul-de-sac: No	General Code: -
Length (ft): 1,444	Area ID: -
Width (ft): 40	Funding Source: CD - CDBG
Area (sq. ft.): 57,760	ADT:
Traffic Index:	
Parking Lot Type:	
Comments:	

Street Name: Chantry Circle

Street ID: CHANCR	Begin Location: N. End
Section ID: 10	End Location: S. End
Functional Class: R - Residential/Local	Surface Type: A - AC
Date of Construction: 07/01/1986	No. Lanes: 2
Cul-de-sac: No	General Code: -
Length (ft): 1,094	Area ID: -
Width (ft): 32	Funding Source: -
Area (sq. ft.): 35,008	ADT:
Traffic Index:	
Parking Lot Type:	
Comments:	

Street Name: Chaps Court

Street ID: CHAPCT	Begin Location: Sandalwood
Section ID: 10	End Location: N. End
Functional Class: R - Residential/Local	Surface Type: A - AC
Date of Construction: 07/01/1996	No. Lanes: 2
Cul-de-sac: No	General Code: -
Length (ft): 354	Area ID: -
Width (ft): 33	Funding Source: -
Area (sq. ft.): 11,682	ADT:
Traffic Index:	
Parking Lot Type:	
Comments:	

Street Name: Charing Court

Street ID: CHARCT	Begin Location: Charing
Section ID: 10	End Location: End
Functional Class: R - Residential/Local	Surface Type: O - AC/AC
Date of Construction: 07/01/2009	No. Lanes: 2
Cul-de-sac: No	General Code: -
Length (ft): 370	Area ID: -
Width (ft): 29	Funding Source: -
Area (sq. ft.): 10,730	ADT:
Traffic Index:	
Parking Lot Type:	
Comments:	

Street Name: Charing Street

Street ID: CHARST	Begin Location: Kuehner
Section ID: 10	End Location: Ardenwood
Functional Class: R - Residential/Local	Surface Type: O - AC/AC
Date of Construction: 07/01/2009	No. Lanes: 2
Cul-de-sac: No	General Code: -
Length (ft): 1,372	Area ID: -
Width (ft): 37	Funding Source: -
Area (sq. ft.): 50,764	ADT:
Traffic Index:	
Parking Lot Type:	
Comments:	

Street Name: Cheam Avenue

Street ID: CHEAAV	Begin Location: S/ Almar
Section ID: 10	End Location: S. End
Functional Class: R - Residential/Local	Surface Type: O - AC/AC
Date of Construction: 07/01/2007	No. Lanes: 2
Cul-de-sac: No	General Code: -
Length (ft): 510	Area ID: -
Width (ft): 33	Funding Source: CD - CDBG
Area (sq. ft.): 16,830	ADT:
Traffic Index:	
Parking Lot Type:	
Comments:	

Street Name: Cheam Avenue

Street ID: CHEAAV	Begin Location: Almar
Section ID: 20	End Location: End
Functional Class: R - Residential/Local	Surface Type: O - AC/AC
Date of Construction: 07/01/2008	No. Lanes: 2
Cul-de-sac: No	General Code: -
Length (ft): 1,002	Area ID: -
Width (ft): 33	Funding Source: CD - CDBG
Area (sq. ft.): 33,066	ADT:
Traffic Index:	
Parking Lot Type:	
Comments:	

Street Name: Cheerful Court

Street ID: CHEECT	Begin Location: Mellow
Section ID: 10	End Location: N. End
Functional Class: R - Residential/Local	Surface Type: O - AC/AC
Date of Construction: 07/01/1996	No. Lanes: 2
Cul-de-sac: No	General Code: -
Length (ft): 340	Area ID: -
Width (ft): 34	Funding Source: -
Area (sq. ft.): 11,560	ADT:
Traffic Index:	
Parking Lot Type:	
Comments:	

Street Name: Chelan Court

Street ID: CHELCT	Begin Location: Oldstone
Section ID: 10	End Location: End
Functional Class: R - Residential/Local	Surface Type: O - AC/AC
Date of Construction: 07/01/2008	No. Lanes: 2
Cul-de-sac: No	General Code: -
Length (ft): 410	Area ID: -
Width (ft): 32	Funding Source: -
Area (sq. ft.): 13,120	ADT:
Traffic Index:	
Parking Lot Type:	
Comments:	

Street Name: Chelsea Court

Street ID: CHESCT	Begin Location: N End
Section ID: 10	End Location: S End
Functional Class: R - Residential/Local	Surface Type: O - AC/AC
Date of Construction: 06/30/2017	No. Lanes: 2
Cul-de-sac: No	General Code: -
Length (ft): 459	Area ID: -
Width (ft): 36	Funding Source: -
Area (sq. ft.): 16,524	ADT:
Traffic Index:	
Parking Lot Type:	
Comments:	

Street Name: Chenault Place

Street ID: CHENPL	Begin Location: Siskin Pl
Section ID: 10	End Location: End
Functional Class: R - Residential/Local	Surface Type: A - AC
Date of Construction: 07/01/1992	No. Lanes: 2
Cul-de-sac: No	General Code: -
Length (ft): 284	Area ID: -
Width (ft): 33	Funding Source: -
Area (sq. ft.): 9,372	ADT:
Traffic Index:	
Parking Lot Type:	
Comments:	

Street Name: Cherokee Circle

Street ID: CHERCR	Begin Location: Whitetail
Section ID: 10	End Location: End
Functional Class: R - Residential/Local	Surface Type: A - AC
Date of Construction: 07/01/1999	No. Lanes: 2
Cul-de-sac: No	General Code: -
Length (ft): 575	Area ID: -
Width (ft): 33	Funding Source: -
Area (sq. ft.): 18,975	ADT:
Traffic Index:	
Parking Lot Type:	
Comments:	

Street Name: Cherry Avenue

Street ID: CHEYAV	Begin Location: Rosemary
Section ID: 10	End Location: Elizondo
Functional Class: R - Residential/Local	Surface Type: O - AC/AC
Date of Construction: 07/01/1992	No. Lanes: 2
Cul-de-sac: No	General Code: -
Length (ft): 1,020	Area ID: -
Width (ft): 37	Funding Source: -
Area (sq. ft.): 37,740	ADT:
Traffic Index:	
Parking Lot Type:	
Comments:	

Street Name: Cheryl Court

Street ID: CHYLCT	Begin Location: Louise
Section ID: 10	End Location: N. End
Functional Class: R - Residential/Local	Surface Type: O - AC/AC
Date of Construction: 07/01/2000	No. Lanes: 2
Cul-de-sac: No	General Code: -
Length (ft): 284	Area ID: -
Width (ft): 32	Funding Source: -
Area (sq. ft.): 9,088	ADT:
Traffic Index:	
Parking Lot Type:	
Comments:	

Street Name: Chesterton Street

Street ID: CHTNST	Begin Location: Atherwood
Section ID: 10	End Location: Bancock
Functional Class: R - Residential/Local	Surface Type: O - AC/AC
Date of Construction: 07/01/1993	No. Lanes: 2
Cul-de-sac: No	General Code: -
Length (ft): 2,478	Area ID: -
Width (ft): 33	Funding Source: -
Area (sq. ft.): 152,424	ADT:
Traffic Index:	
Parking Lot Type:	
Comments: Includes 4 cul-de-sac bulbs (bulbs are part of Chesterton St since they don't have street names)	

Street Name: Chesterton Street

Street ID: CHTNST	Begin Location: Chesterton
Section ID: 20	End Location: End
Functional Class: R - Residential/Local	Surface Type: O - AC/AC
Date of Construction: 07/01/1992	No. Lanes: 2
Cul-de-sac: No	General Code: -
Length (ft): 117	Area ID: -
Width (ft): 32	Funding Source: -
Area (sq. ft.): 3,744	ADT:
Traffic Index:	
Parking Lot Type:	
Comments:	

Street Name: Chestnut Street

Street ID: CHNUST	Begin Location: Cottontail
Section ID: 10	End Location: Summerwood
Functional Class: R - Residential/Local	Surface Type: A - AC
Date of Construction: 07/01/1998	No. Lanes: 2
Cul-de-sac: No	General Code: -
Length (ft): 195	Area ID: -
Width (ft): 33	Funding Source: -
Area (sq. ft.): 6,435	ADT:
Traffic Index:	
Parking Lot Type:	
Comments:	

Street Name: Chicory Leaf Place

Street ID: CHLEPL	Begin Location: Sequoia
Section ID: 10	End Location: End
Functional Class: R - Residential/Local	Surface Type: A - AC
Date of Construction: 07/01/2000	No. Lanes: 2
Cul-de-sac: No	General Code: -
Length (ft): 470	Area ID: -
Width (ft): 33	Funding Source: -
Area (sq. ft.): 15,510	ADT:
Traffic Index:	
Parking Lot Type:	
Comments:	

Street Name: China Fir Place

Street ID: CHFIPL	Begin Location: W. End
Section ID: 10	End Location: E. End
Functional Class: R - Residential/Local	Surface Type: A - AC
Date of Construction: 07/01/1998	No. Lanes: 2
Cul-de-sac: No	General Code: -
Length (ft): 435	Area ID: -
Width (ft): 33	Funding Source: -
Area (sq. ft.): 14,355	ADT:
Traffic Index:	
Parking Lot Type:	
Comments:	

Street Name: Chippewa Avenue

Street ID: CHIPAV	Begin Location: Shoshone
Section ID: 10	End Location: Maricopa
Functional Class: R - Residential/Local	Surface Type: O - AC/AC
Date of Construction: 07/01/1996	No. Lanes: 2
Cul-de-sac: No	General Code: -
Length (ft): 1,195	Area ID: -
Width (ft): 37	Funding Source: -
Area (sq. ft.): 44,215	ADT:
Traffic Index:	
Parking Lot Type:	
Comments:	

Street Name: Choctaw Avenue

Street ID: CHOCAV	Begin Location: Indian Hills
Section ID: 10	End Location: End
Functional Class: R - Residential/Local	Surface Type: O - AC/AC
Date of Construction: 07/01/1995	No. Lanes: 2
Cul-de-sac: No	General Code: -
Length (ft): 553	Area ID: -
Width (ft): 29	Funding Source: -
Area (sq. ft.): 16,037	ADT:
Traffic Index:	
Parking Lot Type:	
Comments:	

Street Name: Christine Avenue

Street ID: CHRIAV	Begin Location: Katherine Rd.
Section ID: 10	End Location: Hope St.
Functional Class: R - Residential/Local	Surface Type: O - AC/AC
Date of Construction: 06/30/2017	No. Lanes: 2
Cul-de-sac: No	General Code: -
Length (ft): 1,271	Area ID: -
Width (ft): 40	Funding Source: -
Area (sq. ft.): 50,840	ADT:
Traffic Index:	
Parking Lot Type:	
Comments:	

Street Name: Christine Avenue

Street ID: CHRIAV	Begin Location: Hope St.
Section ID: 20	End Location: L.A. Ave
Functional Class: R - Residential/Local	Surface Type: O - AC/AC
Date of Construction: 06/30/2017	No. Lanes: 2
Cul-de-sac: No	General Code: -
Length (ft): 1,110	Area ID: -
Width (ft): 40	Funding Source: -
Area (sq. ft.): 44,400	ADT:
Traffic Index:	
Parking Lot Type:	
Comments:	

Street Name: Chumash Avenue

Street ID: CHUMAV	Begin Location: IndianHills
Section ID: 10	End Location: Seneca
Functional Class: R - Residential/Local	Surface Type: O - AC/AC
Date of Construction: 07/01/1995	No. Lanes: 2
Cul-de-sac: No	General Code: -
Length (ft): 807	Area ID: -
Width (ft): 33	Funding Source: -
Area (sq. ft.): 26,631	ADT:
Traffic Index:	
Parking Lot Type:	
Comments:	

Street Name: Church Street

Street ID: CHURST	Begin Location: L.A.
Section ID: 10	End Location: Barnes
Functional Class: R - Residential/Local	Surface Type: O - AC/AC
Date of Construction: 07/01/2008	No. Lanes: 2
Cul-de-sac: No	General Code: -
Length (ft): 1,520	Area ID: -
Width (ft): 37	Funding Source: -
Area (sq. ft.): 56,240	ADT:
Traffic Index:	
Parking Lot Type:	
Comments:	

Street Name: Church Street

Street ID: CHURST	Begin Location: Barnes
Section ID: 20	End Location: Deacon
Functional Class: R - Residential/Local	Surface Type: O - AC/AC
Date of Construction: 07/01/2010	No. Lanes: 2
Cul-de-sac: No	General Code: -
Length (ft): 920	Area ID: -
Width (ft): 37	Funding Source: -
Area (sq. ft.): 34,040	ADT:
Traffic Index:	
Parking Lot Type:	
Comments:	

Street Name: Cicero Court

Street ID: CICECT	Begin Location: Ave. Simi
Section ID: 10	End Location: N. End
Functional Class: R - Residential/Local	Surface Type: O - AC/AC
Date of Construction: 07/01/2005	No. Lanes: 2
Cul-de-sac: No	General Code: -
Length (ft): 500	Area ID: -
Width (ft): 33	Funding Source: -
Area (sq. ft.): 16,500	ADT:
Traffic Index:	
Parking Lot Type:	
Comments:	

Street Name: Cimmaron Avenue

Street ID: CIMMAV	Begin Location: Tumblewood
Section ID: 10	End Location: Alamo
Functional Class: R - Residential/Local	Surface Type: O - AC/AC
Date of Construction: 07/01/2008	No. Lanes: 2
Cul-de-sac: No	General Code: -
Length (ft): 1,151	Area ID: -
Width (ft): 33	Funding Source: -
Area (sq. ft.): 37,983	ADT:
Traffic Index:	
Parking Lot Type:	
Comments:	

Street Name: Cimmaron Avenue

Street ID: CIMMAV	Begin Location: Alamo
Section ID: 20	End Location: N. End
Functional Class: R - Residential/Local	Surface Type: A - AC
Date of Construction: 07/01/1997	No. Lanes: 2
Cul-de-sac: No	General Code: -
Length (ft): 450	Area ID: -
Width (ft): 33	Funding Source: -
Area (sq. ft.): 14,850	ADT:
Traffic Index:	
Parking Lot Type:	
Comments:	

Street Name: Cinnabar Place

Street ID: CINNPL	Begin Location: S/ Highpoint
Section ID: 10	End Location: S. End
Functional Class: R - Residential/Local	Surface Type: A - AC
Date of Construction: 07/01/1997	No. Lanes: 2
Cul-de-sac: No	General Code: -
Length (ft): 795	Area ID: -
Width (ft): 29	Funding Source: -
Area (sq. ft.): 23,055	ADT:
Traffic Index:	
Parking Lot Type:	
Comments:	

Street Name: Cinnabar Place

Street ID: CINNPL	Begin Location: N/ Highpoint
Section ID: 20	End Location: N. End
Functional Class: R - Residential/Local	Surface Type: A - AC
Date of Construction: 07/01/1997	No. Lanes: 2
Cul-de-sac: No	General Code: -
Length (ft): 758	Area ID: -
Width (ft): 29	Funding Source: -
Area (sq. ft.): 21,982	ADT:
Traffic Index:	
Parking Lot Type:	
Comments:	

Street Name: Circle Knoll Drive

Street ID: CIKNDR	Begin Location: Wood Ranch Pkwy
Section ID: 10	End Location: Grass Valley
Functional Class: R - Residential/Local	Surface Type: A - AC
Date of Construction: 07/01/1997	No. Lanes: 2
Cul-de-sac: No	General Code: -
Length (ft): 1,600	Area ID: -
Width (ft): 36	Funding Source: -
Area (sq. ft.): 57,600	ADT:
Traffic Index:	
Parking Lot Type:	
Comments:	

Street Name: Circle Knoll Drive

Street ID: CIKNDR	Begin Location: Grass Valley
Section ID: 20	End Location: Winncastle
Functional Class: R - Residential/Local	Surface Type: A - AC
Date of Construction: 07/01/1997	No. Lanes: 2
Cul-de-sac: No	General Code: -
Length (ft): 1,385	Area ID: -
Width (ft): 36	Funding Source: -
Area (sq. ft.): 49,860	ADT:
Traffic Index:	
Parking Lot Type:	
Comments:	

Street Name: Circle Knoll Drive

Street ID: CIKNDR	Begin Location: Winncastle
Section ID: 30	End Location: Elevar Ct
Functional Class: R - Residential/Local	Surface Type: A - AC
Date of Construction: 07/01/1997	No. Lanes: 2
Cul-de-sac: No	General Code: -
Length (ft): 2,215	Area ID: -
Width (ft): 36	Funding Source: -
Area (sq. ft.): 79,740	ADT:
Traffic Index:	
Parking Lot Type:	
Comments:	

Street Name: Circle Knoll Drive

Street ID: CIKNDR	Begin Location: ElevarCt
Section ID: 40	End Location: Martha Morrison No
Functional Class: R - Residential/Local	Surface Type: A - AC
Date of Construction: 07/01/1997	No. Lanes: 2
Cul-de-sac: No	General Code: -
Length (ft): 555	Area ID: -
Width (ft): 36	Funding Source: -
Area (sq. ft.): 19,980	ADT:
Traffic Index:	
Parking Lot Type:	
Comments:	

Street Name: Circle View Drive

Street ID: CIVIDR	Begin Location: Shannon
Section ID: 10	End Location: Stacy
Functional Class: R - Residential/Local	Surface Type: O - AC/AC
Date of Construction: 07/01/1995	No. Lanes: 2
Cul-de-sac: No	General Code: -
Length (ft): 1,585	Area ID: -
Width (ft): 34	Funding Source: -
Area (sq. ft.): 53,890	ADT:
Traffic Index:	
Parking Lot Type:	
Comments:	

Street Name: Cisco Court

Street ID: CISCCT	Begin Location: FortWorth
Section ID: 10	End Location: End
Functional Class: R - Residential/Local	Surface Type: O - AC/AC
Date of Construction: 07/01/2001	No. Lanes: 2
Cul-de-sac: No	General Code: -
Length (ft): 450	Area ID: -
Width (ft): 25	Funding Source: -
Area (sq. ft.): 11,250	ADT:
Traffic Index:	
Parking Lot Type:	
Comments:	

Street Name: Citronella Court

Street ID: CITRCT	Begin Location: Citronella
Section ID: 10	End Location: S. End
Functional Class: R - Residential/Local	Surface Type: O - AC/AC
Date of Construction: 07/01/1994	No. Lanes: 2
Cul-de-sac: No	General Code: -
Length (ft): 320	Area ID: -
Width (ft): 33	Funding Source: -
Area (sq. ft.): 10,560	ADT:
Traffic Index:	
Parking Lot Type:	
Comments:	

Street Name: Citronella Street

Street ID: CITRST	Begin Location: Valencia Ct.
Section ID: 10	End Location: Greeneleaf Ct.
Functional Class: R - Residential/Local	Surface Type: O - AC/AC
Date of Construction: 07/01/1994	No. Lanes: 2
Cul-de-sac: No	General Code: -
Length (ft): 527	Area ID: -
Width (ft): 29	Funding Source: -
Area (sq. ft.): 15,283	ADT:
Traffic Index:	
Parking Lot Type:	
Comments:	

Street Name: Citronella Street

Street ID: CITRST	Begin Location: Greenleaf Ct.
Section ID: 20	End Location: Santa Ynez Ave.
Functional Class: R - Residential/Local	Surface Type: O - AC/AC
Date of Construction: 07/01/1994	No. Lanes: 2
Cul-de-sac: No	General Code: -
Length (ft): 1,153	Area ID: -
Width (ft): 33	Funding Source: -
Area (sq. ft.): 38,049	ADT:
Traffic Index:	
Parking Lot Type:	
Comments:	

Street Name: Claridge Court

Street ID: CALRCT	Begin Location: Roxbury
Section ID: 10	End Location: N. End
Functional Class: R - Residential/Local	Surface Type: O - AC/AC
Date of Construction: 07/01/1995	No. Lanes: 2
Cul-de-sac: No	General Code: -
Length (ft): 280	Area ID: -
Width (ft): 29	Funding Source: -
Area (sq. ft.): 8,120	ADT:
Traffic Index:	
Parking Lot Type:	
Comments:	

Street Name: Clarkia Street

Street ID: CLKIST	Begin Location: Lakota
Section ID: 10	End Location: Legends
Functional Class: R - Residential/Local	Surface Type: A - AC
Date of Construction: 07/01/1967	No. Lanes: 2
Cul-de-sac: No	General Code: -
Length (ft): 1,570	Area ID: -
Width (ft): 33	Funding Source: -
Area (sq. ft.): 51,810	ADT:
Traffic Index:	
Parking Lot Type:	
Comments:	

Street Name: Claudia Avenue

Street ID: CLAUAV	Begin Location: Heywood
Section ID: 10	End Location: Lee
Functional Class: R - Residential/Local	Surface Type: O - AC/AC
Date of Construction: 04/25/2019	No. Lanes: 2
Cul-de-sac: No	General Code: -
Length (ft): 975	Area ID: -
Width (ft): 34	Funding Source: -
Area (sq. ft.): 33,150	ADT:
Traffic Index:	
Parking Lot Type:	
Comments:	

Street Name: Clearfield Place

Street ID: CLEAPL	Begin Location: Mayfair
Section ID: 10	End Location: End
Functional Class: R - Residential/Local	Surface Type: O - AC/AC
Date of Construction: 07/01/1995	No. Lanes: 2
Cul-de-sac: No	General Code: -
Length (ft): 390	Area ID: -
Width (ft): 36	Funding Source: CD - CDBG
Area (sq. ft.): 14,040	ADT:
Traffic Index:	
Parking Lot Type:	
Comments:	

Street Name: Clearsky Place	
Street ID: CLSKPL	Begin Location: Madera
Section ID: 10	End Location: Country Club Dr
Functional Class: R - Residential/Local	Surface Type: A - AC
Date of Construction: 07/01/1999	No. Lanes: 2
Cul-de-sac: No	General Code: -
Length (ft): 470	Area ID: -
Width (ft): 33	Funding Source: -
Area (sq. ft.): 15,510	ADT:
Traffic Index:	
Parking Lot Type:	
Comments:	

Street Name: Clearsky Place	
Street ID: CLSKPL	Begin Location: Country Club Dr
Section ID: 20	End Location: N. End
Functional Class: R - Residential/Local	Surface Type: A - AC
Date of Construction: 07/01/1999	No. Lanes: 2
Cul-de-sac: No	General Code: -
Length (ft): 900	Area ID: -
Width (ft): 33	Funding Source: -
Area (sq. ft.): 29,700	ADT:
Traffic Index:	
Parking Lot Type:	
Comments:	

Street Name: Clevenger Place	
Street ID: CLEVPL	Begin Location: Martha Morrison
Section ID: 10	End Location: End
Functional Class: R - Residential/Local	Surface Type: A - AC
Date of Construction: 07/01/1987	No. Lanes: 2
Cul-de-sac: No	General Code: -
Length (ft): 900	Area ID: -
Width (ft): 33	Funding Source: -
Area (sq. ft.): 29,700	ADT:
Traffic Index:	
Parking Lot Type:	
Comments:	

Street Name: Cliff Hollow Court

Street ID: CLHOCT	Begin Location: Circle Knoll
Section ID: 10	End Location: End
Functional Class: R - Residential/Local	Surface Type: A - AC
Date of Construction: 07/01/1984	No. Lanes: 2
Cul-de-sac: No	General Code: -
Length (ft): 775	Area ID: -
Width (ft): 33	Funding Source: -
Area (sq. ft.): 25,575	ADT:
Traffic Index:	
Parking Lot Type:	
Comments:	

Street Name: Cliffwood Drive

Street ID: CLIFDR	Begin Location: Winterdew
Section ID: 10	End Location: Stargaze
Functional Class: R - Residential/Local	Surface Type: A - AC
Date of Construction: 07/01/1984	No. Lanes: 2
Cul-de-sac: No	General Code: -
Length (ft): 1,660	Area ID: -
Width (ft): 33	Funding Source: -
Area (sq. ft.): 54,780	ADT:
Traffic Index:	
Parking Lot Type:	
Comments:	

Street Name: Clifton Court

Street ID: CLITCT	Begin Location: Sunnydale
Section ID: 10	End Location: End
Functional Class: R - Residential/Local	Surface Type: O - AC/AC
Date of Construction: 07/01/2010	No. Lanes: 2
Cul-de-sac: No	General Code: -
Length (ft): 165	Area ID: -
Width (ft): 33	Funding Source: CD - CDBG
Area (sq. ft.): 5,445	ADT:
Traffic Index:	
Parking Lot Type:	
Comments:	

Street Name: Cloud Court

Street ID: CLOUCT	Begin Location: Marvel
Section ID: 10	End Location: E. End
Functional Class: R - Residential/Local	Surface Type: O - AC/AC
Date of Construction: 07/01/1992	No. Lanes: 2
Cul-de-sac: No	General Code: -
Length (ft): 450	Area ID: -
Width (ft): 29	Funding Source: -
Area (sq. ft.): 13,050	ADT:
Traffic Index:	
Parking Lot Type:	
Comments:	

Street Name: Clover Street

Street ID: CLOVST	Begin Location: Cochran St.
Section ID: 10	End Location: Larch St.
Functional Class: R - Residential/Local	Surface Type: O - AC/AC
Date of Construction: 07/01/1998	No. Lanes: 2
Cul-de-sac: No	General Code: -
Length (ft): 1,085	Area ID: -
Width (ft): 36	Funding Source: CD - CDBG
Area (sq. ft.): 39,060	ADT:
Traffic Index:	
Parking Lot Type:	
Comments: Split From CLOVST10 3/3/2015	

Street Name: Clover Street

Street ID: CLOVST	Begin Location: Larch St.
Section ID: 20	End Location: Brower Ave.
Functional Class: R - Residential/Local	Surface Type: O - AC/AC
Date of Construction: 07/01/1998	No. Lanes: 2
Cul-de-sac: No	General Code: -
Length (ft): 1,105	Area ID: -
Width (ft): 36	Funding Source: CD - CDBG
Area (sq. ft.): 39,780	ADT:
Traffic Index:	
Parking Lot Type:	
Comments: Split From CLOVST10 3/3/2015	

Street Name: Coastal Oak Drive

Street ID: COOADR	Begin Location: Laurel Fig
Section ID: 10	End Location: Sequoia
Functional Class: R - Residential/Local	Surface Type: A - AC
Date of Construction: 07/01/1999	No. Lanes: 2
Cul-de-sac: No	General Code: -
Length (ft): 510	Area ID: -
Width (ft): 33	Funding Source: -
Area (sq. ft.): 16,830	ADT:
Traffic Index:	
Parking Lot Type:	
Comments:	

Street Name: Coastal Oak Drive

Street ID: COOADR	Begin Location: Sequoia
Section ID: 20	End Location: E. End
Functional Class: R - Residential/Local	Surface Type: A - AC
Date of Construction: 07/01/1999	No. Lanes: 2
Cul-de-sac: No	General Code: -
Length (ft): 1,455	Area ID: -
Width (ft): 33	Funding Source: -
Area (sq. ft.): 48,015	ADT:
Traffic Index:	
Parking Lot Type:	
Comments:	

Street Name: Cobb Circle

Street ID: COBBCR	Begin Location: Fletcher
Section ID: 10	End Location: End
Functional Class: R - Residential/Local	Surface Type: O - AC/AC
Date of Construction: 07/01/1992	No. Lanes: 2
Cul-de-sac: No	General Code: -
Length (ft): 106	Area ID: -
Width (ft): 30	Funding Source: -
Area (sq. ft.): 3,180	ADT:
Traffic Index:	
Parking Lot Type:	
Comments:	

Street Name: Cobbler Hill Court

Street ID: COHICT	Begin Location: Highpoint
Section ID: 10	End Location: ~151' S/O Highpoint
Functional Class: R - Residential/Local	Surface Type: A - AC
Date of Construction: 07/01/1996	No. Lanes: 2
Cul-de-sac: No	General Code: -
Length (ft): 151	Area ID: -
Width (ft): 29	Funding Source: -
Area (sq. ft.): 4,379	ADT:
Traffic Index:	
Parking Lot Type:	
Comments:	

Street Name: Cobbler Hill Court

Street ID: COHICT	Begin Location: ~150' S/O Highpoint Place
Section ID: 20	End Location: S. End (Cul-de-sac)
Functional Class: R - Residential/Local	Surface Type: A - AC
Date of Construction: 08/01/2013	No. Lanes: 2
Cul-de-sac: Yes	General Code: -
Length (ft): 85	Area ID: -
Width (ft): 75	Funding Source: -
Area (sq. ft.): 6,375	ADT:
Traffic Index:	
Parking Lot Type:	
Comments:	

Street Name: Cochise Street

Street ID: COSEST	Begin Location: Indian Hills
Section ID: 10	End Location: End
Functional Class: R - Residential/Local	Surface Type: O - AC/AC
Date of Construction: 07/01/1995	No. Lanes: 2
Cul-de-sac: No	General Code: -
Length (ft): 580	Area ID: -
Width (ft): 29	Funding Source: -
Area (sq. ft.): 16,820	ADT:
Traffic Index:	
Parking Lot Type:	
Comments:	

Street Name: Cody Avenue

Street ID: CODYAV	Begin Location: Cowboy
Section ID: 10	End Location: Sandalwood
Functional Class: R - Residential/Local	Surface Type: A - AC
Date of Construction: 07/01/1995	No. Lanes: 2
Cul-de-sac: No	General Code: -
Length (ft): 514	Area ID: -
Width (ft): 33	Funding Source: -
Area (sq. ft.): 16,962	ADT:
Traffic Index:	
Parking Lot Type:	
Comments:	

Street Name: Coldbrook Place

Street ID: COLDPL	Begin Location: Azure Hills
Section ID: 10	End Location: N. End
Functional Class: R - Residential/Local	Surface Type: A - AC
Date of Construction: 07/01/1987	No. Lanes: 2
Cul-de-sac: No	General Code: -
Length (ft): 1,060	Area ID: -
Width (ft): 36	Funding Source: -
Area (sq. ft.): 38,160	ADT:
Traffic Index:	
Parking Lot Type:	
Comments:	

Street Name: Coleman Court

Street ID: COLECT	Begin Location: Honeyman
Section ID: 10	End Location: N. End
Functional Class: R - Residential/Local	Surface Type: O - AC/AC
Date of Construction: 07/01/1997	No. Lanes: 2
Cul-de-sac: No	General Code: -
Length (ft): 303	Area ID: -
Width (ft): 29	Funding Source: -
Area (sq. ft.): 8,787	ADT:
Traffic Index:	
Parking Lot Type:	
Comments:	

Street Name: Colette Court

Street ID: COTTCT	Begin Location: Melody
Section ID: 10	End Location: End
Functional Class: R - Residential/Local	Surface Type: O - AC/AC
Date of Construction: 07/01/1995	No. Lanes: 2
Cul-de-sac: No	General Code: -
Length (ft): 339	Area ID: -
Width (ft): 33	Funding Source: -
Area (sq. ft.): 11,187	ADT:
Traffic Index:	
Parking Lot Type:	
Comments:	

Street Name: Colleen Avenue

Street ID: COLLAV	Begin Location: Diane
Section ID: 10	End Location: Aurelia
Functional Class: R - Residential/Local	Surface Type: O - AC/AC
Date of Construction: 07/01/2010	No. Lanes: 2
Cul-de-sac: No	General Code: -
Length (ft): 370	Area ID: -
Width (ft): 40	Funding Source: CD - CDBG
Area (sq. ft.): 14,800	ADT:
Traffic Index:	
Parking Lot Type:	
Comments:	

Street Name: College Street

Street ID: COGEST	Begin Location: Crosby
Section ID: 10	End Location: Ashford
Functional Class: R - Residential/Local	Surface Type: O - AC/AC
Date of Construction: 07/01/1992	No. Lanes: 2
Cul-de-sac: No	General Code: -
Length (ft): 800	Area ID: -
Width (ft): 37	Funding Source: -
Area (sq. ft.): 29,600	ADT:
Traffic Index:	
Parking Lot Type:	
Comments:	

Street Name: Collier Court

Street ID: COLICT	Begin Location: Marter
Section ID: 10	End Location: End
Functional Class: R - Residential/Local	Surface Type: O - AC/AC
Date of Construction: 07/01/1992	No. Lanes: 2
Cul-de-sac: No	General Code: -
Length (ft): 750	Area ID: -
Width (ft): 29	Funding Source: -
Area (sq. ft.): 21,750	ADT:
Traffic Index:	
Parking Lot Type:	
Comments:	

Street Name: Coloma Circle

Street ID: COLOCR	Begin Location: San Joaquin
Section ID: 10	End Location: End
Functional Class: R - Residential/Local	Surface Type: O - AC/AC
Date of Construction: 07/01/2010	No. Lanes: 2
Cul-de-sac: No	General Code: -
Length (ft): 140	Area ID: -
Width (ft): 29	Funding Source: -
Area (sq. ft.): 4,060	ADT:
Traffic Index:	
Parking Lot Type:	
Comments:	

Street Name: Comet Avenue

Street ID: COMEAV	Begin Location: Rosette
Section ID: 10	End Location: ~317' S/O Rosette
Functional Class: R - Residential/Local	Surface Type: O - AC/AC
Date of Construction: 07/01/1992	No. Lanes: 2
Cul-de-sac: No	General Code: -
Length (ft): 317	Area ID: -
Width (ft): 36	Funding Source: -
Area (sq. ft.): 11,412	ADT:
Traffic Index:	
Parking Lot Type:	
Comments:	

Street Name: Comet Avenue

Street ID: COMEAV
Section ID: 20
Functional Class: R - Residential/Local
Date of Construction: 08/01/2013
Cul-de-sac: Yes
Length (ft): 505
Width (ft): 34
Area (sq. ft.): 17,170
Traffic Index:
Parking Lot Type:
Comments:

Begin Location: ~317' S/O Rosette Avenue
End Location: S. End (Cul-de-sac)
Surface Type: A - AC
No. Lanes: 2
General Code: -
Area ID: -
Funding Source: -
ADT:

Street Name: Concord Court

Street ID: CONCCT
Section ID: 10
Functional Class: R - Residential/Local
Date of Construction: 07/01/1992
Cul-de-sac: No
Length (ft): 261
Width (ft): 33
Area (sq. ft.): 8,613
Traffic Index:
Parking Lot Type:
Comments:

Begin Location: Muirfield
End Location: End
Surface Type: O - AC/AC
No. Lanes: 2
General Code: -
Area ID: -
Funding Source: -
ADT:

Street Name: Connell Avenue

Street ID: CONNAV
Section ID: 10
Functional Class: R - Residential/Local
Date of Construction: 07/01/1990
Cul-de-sac: No
Length (ft): 1,030
Width (ft): 33
Area (sq. ft.): 33,990
Traffic Index:
Parking Lot Type:
Comments:

Begin Location: Fearing
End Location: Pittman
Surface Type: O - AC/AC
No. Lanes: 2
General Code: -
Area ID: -
Funding Source: -
ADT:

Street Name: Copley Street

Street ID: COPLST	Begin Location: Sequoia
Section ID: 10	End Location: Galena
Functional Class: R - Residential/Local	Surface Type: O - AC/AC
Date of Construction: 04/25/2019	No. Lanes: 2
Cul-de-sac: No	General Code: -
Length (ft): 2,175	Area ID: -
Width (ft): 37	Funding Source: CD - CDBG
Area (sq. ft.): 80,475	ADT:
Traffic Index:	
Parking Lot Type:	
Comments:	

Street Name: Copley Street

Street ID: COPLST	Begin Location: Galena
Section ID: 20	End Location: Waldo
Functional Class: R - Residential/Local	Surface Type: O - AC/AC
Date of Construction: 04/25/2019	No. Lanes: 2
Cul-de-sac: No	General Code: -
Length (ft): 220	Area ID: -
Width (ft): 37	Funding Source: -
Area (sq. ft.): 8,140	ADT:
Traffic Index:	
Parking Lot Type:	
Comments:	

Street Name: Copley Street

Street ID: COPLST	Begin Location: Waldo
Section ID: 30	End Location: W End
Functional Class: R - Residential/Local	Surface Type: O - AC/AC
Date of Construction: 04/25/2019	No. Lanes: 2
Cul-de-sac: No	General Code: -
Length (ft): 285	Area ID: -
Width (ft): 33	Funding Source: -
Area (sq. ft.): 9,405	ADT:
Traffic Index:	
Parking Lot Type:	
Comments:	

Street Name: Copper Ridge Court

Street ID: CORICT	Begin Location: Westwood
Section ID: 10	End Location: End
Functional Class: R - Residential/Local	Surface Type: A - AC
Date of Construction: 07/01/2004	No. Lanes: 2
Cul-de-sac: No	General Code: -
Length (ft): 295	Area ID: -
Width (ft): 33	Funding Source: -
Area (sq. ft.): 9,735	ADT:
Traffic Index:	
Parking Lot Type:	
Comments:	

Street Name: Copperfield Street

Street ID: COPPST	Begin Location: Sequoia
Section ID: 10	End Location: Lemon
Functional Class: R - Residential/Local	Surface Type: A - AC
Date of Construction: 07/01/2005	No. Lanes: 2
Cul-de-sac: No	General Code: -
Length (ft): 1,028	Area ID: -
Width (ft): 37	Funding Source: -
Area (sq. ft.): 38,036	ADT:
Traffic Index:	
Parking Lot Type:	
Comments:	

Street Name: Coppertree Court

Street ID: COPTCT	Begin Location: Rudolph
Section ID: 10	End Location: End
Functional Class: R - Residential/Local	Surface Type: A - AC
Date of Construction: 07/01/1999	No. Lanes: 2
Cul-de-sac: No	General Code: -
Length (ft): 700	Area ID: -
Width (ft): 33	Funding Source: -
Area (sq. ft.): 23,100	ADT:
Traffic Index:	
Parking Lot Type:	
Comments:	

Street Name: Corbett Lane

Street ID: CORBLN	Begin Location: Catlin
Section ID: 10	End Location: S. End
Functional Class: R - Residential/Local	Surface Type: O - AC/AC
Date of Construction: 10/01/2000	No. Lanes: 2
Cul-de-sac: No	General Code: -
Length (ft): 266	Area ID: -
Width (ft): 32	Funding Source: -
Area (sq. ft.): 8,512	ADT:
Traffic Index:	
Parking Lot Type:	
Comments:	

Street Name: Cordero Avenue

Street ID: CORDAV	Begin Location: Alviso
Section ID: 10	End Location: Cochran
Functional Class: R - Residential/Local	Surface Type: O - AC/AC
Date of Construction: 07/01/1996	No. Lanes: 2
Cul-de-sac: No	General Code: -
Length (ft): 2,240	Area ID: -
Width (ft): 40	Funding Source: -
Area (sq. ft.): 89,600	ADT:
Traffic Index:	
Parking Lot Type:	
Comments:	

Street Name: Cordua Court

Street ID: CODUCT	Begin Location: Ave. Simi
Section ID: 10	End Location: End
Functional Class: R - Residential/Local	Surface Type: O - AC/AC
Date of Construction: 07/01/2005	No. Lanes: 2
Cul-de-sac: No	General Code: -
Length (ft): 246	Area ID: -
Width (ft): 36	Funding Source: -
Area (sq. ft.): 8,856	ADT:
Traffic Index:	
Parking Lot Type:	
Comments:	

Street Name: Corlson Avenue

Street ID: CORLAV	Begin Location: Century
Section ID: 10	End Location: Delilah
Functional Class: R - Residential/Local	Surface Type: O - AC/AC
Date of Construction: 12/04/2015	No. Lanes: 2
Cul-de-sac: No	General Code: -
Length (ft): 775	Area ID: -
Width (ft): 33	Funding Source: -
Area (sq. ft.): 25,575	ADT:
Traffic Index:	
Parking Lot Type:	
Comments:	

Street Name: Corlson Place

Street ID: CORLPL	Begin Location: Delilah
Section ID: 10	End Location: S. End
Functional Class: R - Residential/Local	Surface Type: O - AC/AC
Date of Construction: 12/04/2015	No. Lanes: 2
Cul-de-sac: No	General Code: -
Length (ft): 400	Area ID: -
Width (ft): 33	Funding Source: -
Area (sq. ft.): 13,200	ADT:
Traffic Index:	
Parking Lot Type:	
Comments:	

Street Name: Corpus Christi Avenue

Street ID: CPCHAV	Begin Location: Texas
Section ID: 10	End Location: Walnut
Functional Class: R - Residential/Local	Surface Type: O - AC/AC
Date of Construction: 07/01/2001	No. Lanes: 2
Cul-de-sac: No	General Code: -
Length (ft): 2,370	Area ID: -
Width (ft): 37	Funding Source: -
Area (sq. ft.): 87,690	ADT:
Traffic Index:	
Parking Lot Type:	
Comments:	

Street Name: Corpus Christi Avenue

Street ID: CPCHAV	Begin Location: Walnut
Section ID: 20	End Location: Abilene
Functional Class: R - Residential/Local	Surface Type: O - AC/AC
Date of Construction: 07/01/2001	No. Lanes: 2
Cul-de-sac: No	General Code: -
Length (ft): 2,140	Area ID: -
Width (ft): 37	Funding Source: -
Area (sq. ft.): 79,180	ADT:
Traffic Index:	
Parking Lot Type:	
Comments:	

Street Name: Corral Street

Street ID: CORRST	Begin Location: Sable Ridge
Section ID: 10	End Location: E. End
Functional Class: R - Residential/Local	Surface Type: A - AC
Date of Construction: 07/01/2004	No. Lanes: 2
Cul-de-sac: No	General Code: -
Length (ft): 1,240	Area ID: -
Width (ft): 33	Funding Source: -
Area (sq. ft.): 40,920	ADT:
Traffic Index:	
Parking Lot Type:	
Comments:	

Street Name: Corto Street

Street ID: CORTST	Begin Location: Elizondo
Section ID: 10	End Location: Hartley
Functional Class: R - Residential/Local	Surface Type: O - AC/AC
Date of Construction: 07/01/1997	No. Lanes: 2
Cul-de-sac: No	General Code: -
Length (ft): 325	Area ID: -
Width (ft): 37	Funding Source: -
Area (sq. ft.): 12,025	ADT:
Traffic Index:	
Parking Lot Type:	
Comments:	

Street Name: Corto Street

Street ID: CORTST	Begin Location: Hartley Ave.
Section ID: 20	End Location: Helm St.
Functional Class: R - Residential/Local	Surface Type: O - AC/AC
Date of Construction: 07/01/1997	No. Lanes: 2
Cul-de-sac: No	General Code: -
Length (ft): 747	Area ID: -
Width (ft): 37	Funding Source: -
Area (sq. ft.): 27,639	ADT:
Traffic Index:	
Parking Lot Type:	
Comments:	

Street Name: Corto Street

Street ID: CORTST	Begin Location: Helm St.
Section ID: 30	End Location: Royal Ave.
Functional Class: R - Residential/Local	Surface Type: A - AC
Date of Construction: 07/01/1963	No. Lanes: 2
Cul-de-sac: No	General Code: -
Length (ft): 242	Area ID: -
Width (ft): 37	Funding Source: -
Area (sq. ft.): 8,954	ADT:
Traffic Index:	
Parking Lot Type:	
Comments: Split From CORTST20 3/3/2015	

Street Name: Corto Street

Street ID: CORTST	Begin Location: Royal
Section ID: 40	End Location: Lamplighter
Functional Class: R - Residential/Local	Surface Type: A - AC
Date of Construction: 07/01/2012	No. Lanes: 2
Cul-de-sac: No	General Code: -
Length (ft): 735	Area ID: -
Width (ft): 37	Funding Source: -
Area (sq. ft.): 27,195	ADT:
Traffic Index:	
Parking Lot Type:	
Comments:	

Street Name: Corto Street

Street ID: CORTST	Begin Location: Lamplighter
Section ID: 50	End Location: Laurel Fig
Functional Class: R - Residential/Local	Surface Type: A - AC
Date of Construction: 07/01/1994	No. Lanes: 2
Cul-de-sac: No	General Code: -
Length (ft): 1,194	Area ID: -
Width (ft): 37	Funding Source: -
Area (sq. ft.): 44,178	ADT:
Traffic Index:	
Parking Lot Type:	
Comments:	

Street Name: Corto Street

Street ID: CORTST	Begin Location: Laurel Fig
Section ID: 60	End Location: Sequoia
Functional Class: R - Residential/Local	Surface Type: A - AC
Date of Construction: 07/01/1994	No. Lanes: 2
Cul-de-sac: No	General Code: -
Length (ft): 970	Area ID: -
Width (ft): 37	Funding Source: -
Area (sq. ft.): 35,890	ADT:
Traffic Index:	
Parking Lot Type:	
Comments:	

Street Name: Corto Street

Street ID: CORTST	Begin Location: Sequoia
Section ID: 70	End Location: Pineview
Functional Class: R - Residential/Local	Surface Type: A - AC
Date of Construction: 07/01/2000	No. Lanes: 2
Cul-de-sac: No	General Code: -
Length (ft): 655	Area ID: -
Width (ft): 37	Funding Source: -
Area (sq. ft.): 24,235	ADT:
Traffic Index:	
Parking Lot Type:	
Comments:	

Street Name: Cory Street

Street ID: CORYST	Begin Location: Christine
Section ID: 10	End Location: Alscot
Functional Class: R - Residential/Local	Surface Type: O - AC/AC
Date of Construction: 06/30/2017	No. Lanes: 2
Cul-de-sac: No	General Code: -
Length (ft): 1,160	Area ID: -
Width (ft): 37	Funding Source: -
Area (sq. ft.): 42,920	ADT:
Traffic Index:	
Parking Lot Type:	
Comments:	

Street Name: Cottontail Avenue

Street ID: COTA AV	Begin Location: Juliana
Section ID: 10	End Location: Chestnut
Functional Class: R - Residential/Local	Surface Type: A - AC
Date of Construction: 07/01/1998	No. Lanes: 2
Cul-de-sac: No	General Code: -
Length (ft): 335	Area ID: -
Width (ft): 33	Funding Source: -
Area (sq. ft.): 11,055	ADT:
Traffic Index:	
Parking Lot Type:	
Comments:	

Street Name: Cottonwood Drive

Street ID: COTTDR	Begin Location: Yosemite
Section ID: 10	End Location: Westwood
Functional Class: C - Collector	Surface Type: A - AC
Date of Construction: 07/01/2004	No. Lanes: 2
Cul-de-sac: No	General Code: -
Length (ft): 1,025	Area ID: -
Width (ft): 34	Funding Source: -
Area (sq. ft.): 34,850	ADT:
Traffic Index:	
Parking Lot Type:	
Comments:	

Street Name: Cottonwood Drive

Street ID: COTTDR
Section ID: 20
Functional Class: C - Collector
Date of Construction: 07/01/2005
Cul-de-sac: No
Length (ft): 1,260
Width (ft): 42
Area (sq. ft.): 52,920
Traffic Index:
Parking Lot Type:
Comments:

Begin Location: Westwood
End Location: Sable Ridge
Surface Type: A - AC
No. Lanes: 2
General Code: -
Area ID: -
Funding Source: -
ADT:

Street Name: Cottonwood Drive

Street ID: COTTDR
Section ID: 30
Functional Class: C - Collector
Date of Construction: 07/01/2004
Cul-de-sac: No
Length (ft): 1,860
Width (ft): 42
Area (sq. ft.): 78,120
Traffic Index:
Parking Lot Type:
Comments:

Begin Location: Sable Ridge
End Location: Red Hawk
Surface Type: A - AC
No. Lanes: 2
General Code: -
Area ID: -
Funding Source: -
ADT:

Street Name: Cottonwood Drive

Street ID: COTTDR
Section ID: 40
Functional Class: C - Collector
Date of Construction: 07/01/2004
Cul-de-sac: No
Length (ft): 1,655
Width (ft): 42
Area (sq. ft.): 69,510
Traffic Index:
Parking Lot Type:
Comments:

Begin Location: Red Hawk
End Location: Presidio
Surface Type: A - AC
No. Lanes: 2
General Code: -
Area ID: -
Funding Source: -
ADT:

Street Name: Coulter Street

Street ID: COULST	Begin Location: Lember
Section ID: 10	End Location: End
Functional Class: R - Residential/Local	Surface Type: O - AC/AC
Date of Construction: 07/01/1992	No. Lanes: 2
Cul-de-sac: No	General Code: -
Length (ft): 350	Area ID: -
Width (ft): 33	Funding Source: -
Area (sq. ft.): 11,550	ADT:
Traffic Index:	
Parking Lot Type:	
Comments:	

Street Name: Country Club Dr

Street ID: COCLDR	Begin Location: N. End
Section ID: 10	End Location: Madera Road
Functional Class: R - Residential/Local	Surface Type: A - AC
Date of Construction: 01/01/1988	No. Lanes: 2
Cul-de-sac: No	General Code: -
Length (ft): 1,283	Area ID: -
Width (ft): 28	Funding Source: -
Area (sq. ft.): 35,924	ADT:
Traffic Index:	
Parking Lot Type:	
Comments:	

Street Name: Country Club Dr

Street ID: COCLDR	Begin Location: N/ Madera
Section ID: 15	End Location: Wood Ranch Parkway
Functional Class: R - Residential/Local	Surface Type: O - AC/AC
Date of Construction: 07/01/2001	No. Lanes: 4
Cul-de-sac: No	General Code: -
Length (ft): 3,160	Area ID: -
Width (ft): 64	Funding Source: -
Area (sq. ft.): 202,240	ADT:
Traffic Index:	
Parking Lot Type:	
Comments:	

Street Name: Country Club Dr

Street ID: COCLDR	Begin Location: Wood Ranch Pkwy
Section ID: 20	End Location: S/ Madero
Functional Class: R - Residential/Local	Surface Type: O - AC/AC
Date of Construction: 07/01/2001	No. Lanes: 4
Cul-de-sac: No	General Code: -
Length (ft): 3,620	Area ID: -
Width (ft): 64	Funding Source: -
Area (sq. ft.): 231,680	ADT:
Traffic Index:	
Parking Lot Type:	
Comments:	

Street Name: Country Lane

Street ID: COUNLN	Begin Location: Ave. Simi
Section ID: 10	End Location: End
Functional Class: R - Residential/Local	Surface Type: A - AC
Date of Construction: 07/01/1978	No. Lanes: 2
Cul-de-sac: No	General Code: -
Length (ft): 640	Area ID: -
Width (ft): 33	Funding Source: -
Area (sq. ft.): 21,120	ADT:
Traffic Index:	
Parking Lot Type:	
Comments:	

Street Name: Countrywalk Court

Street ID: COWACT	Begin Location: Glentana
Section ID: 10	End Location: N. End
Functional Class: R - Residential/Local	Surface Type: A - AC
Date of Construction: 07/01/2005	No. Lanes: 2
Cul-de-sac: No	General Code: -
Length (ft): 815	Area ID: -
Width (ft): 33	Funding Source: -
Area (sq. ft.): 26,895	ADT:
Traffic Index:	
Parking Lot Type:	
Comments:	

Street Name: Court Street

Street ID: COURST	Begin Location: Church
Section ID: 10	End Location: Deodora
Functional Class: R - Residential/Local	Surface Type: O - AC/AC
Date of Construction: 07/01/2008	No. Lanes: 2
Cul-de-sac: No	General Code: -
Length (ft): 370	Area ID: -
Width (ft): 37	Funding Source: -
Area (sq. ft.): 13,690	ADT:
Traffic Index:	
Parking Lot Type:	
Comments:	

Street Name: Covington Avenue

Street ID: COVIAV	Begin Location: Erringer
Section ID: 10	End Location: 2098
Functional Class: R - Residential/Local	Surface Type: O - AC/AC
Date of Construction: 07/01/1992	No. Lanes: 2
Cul-de-sac: No	General Code: -
Length (ft): 1,730	Area ID: -
Width (ft): 37	Funding Source: -
Area (sq. ft.): 64,010	ADT:
Traffic Index:	
Parking Lot Type:	
Comments:	

Street Name: Covington Avenue

Street ID: COVIAV	Begin Location: 2098
Section ID: 20	End Location: End (S/ Arielle)
Functional Class: R - Residential/Local	Surface Type: A - AC
Date of Construction: 07/01/1998	No. Lanes: 2
Cul-de-sac: No	General Code: -
Length (ft): 875	Area ID: -
Width (ft): 37	Funding Source: -
Area (sq. ft.): 32,375	ADT:
Traffic Index:	
Parking Lot Type:	
Comments:	

Street Name: Cowboy Court

Street ID: COWBCT	Begin Location: Cowboy
Section ID: 10	End Location: S. End
Functional Class: R - Residential/Local	Surface Type: A - AC
Date of Construction: 07/01/1995	No. Lanes: 2
Cul-de-sac: No	General Code: -
Length (ft): 160	Area ID: -
Width (ft): 33	Funding Source: -
Area (sq. ft.): 5,280	ADT:
Traffic Index:	
Parking Lot Type:	
Comments:	

Street Name: Cowboy Street

Street ID: COWBST	Begin Location: Sandalwood
Section ID: 10	End Location: W. End
Functional Class: R - Residential/Local	Surface Type: A - AC
Date of Construction: 07/01/1995	No. Lanes: 2
Cul-de-sac: No	General Code: -
Length (ft): 1,070	Area ID: -
Width (ft): 33	Funding Source: -
Area (sq. ft.): 35,310	ADT:
Traffic Index:	
Parking Lot Type:	
Comments:	

Street Name: Cowgirl Court

Street ID: COWGCT	Begin Location: Cody
Section ID: 10	End Location: E. End
Functional Class: R - Residential/Local	Surface Type: A - AC
Date of Construction: 07/01/1995	No. Lanes: 2
Cul-de-sac: No	General Code: -
Length (ft): 364	Area ID: -
Width (ft): 33	Funding Source: -
Area (sq. ft.): 12,012	ADT:
Traffic Index:	
Parking Lot Type:	
Comments:	

Street Name: Cozumel Place

Street ID: COZUPL	Begin Location: Acapulco
Section ID: 10	End Location: End
Functional Class: R - Residential/Local	Surface Type: O - AC/AC
Date of Construction: 07/01/2002	No. Lanes: 2
Cul-de-sac: No	General Code: -
Length (ft): 215	Area ID: -
Width (ft): 33	Funding Source: -
Area (sq. ft.): 7,095	ADT:
Traffic Index:	
Parking Lot Type:	
Comments:	

Street Name: Crafts Court

Street ID: CRAFCT	Begin Location: Roldan
Section ID: 10	End Location: End
Functional Class: R - Residential/Local	Surface Type: O - AC/AC
Date of Construction: 07/01/1996	No. Lanes: 2
Cul-de-sac: No	General Code: -
Length (ft): 168	Area ID: -
Width (ft): 29	Funding Source: -
Area (sq. ft.): 4,872	ADT:
Traffic Index:	
Parking Lot Type:	
Comments:	

Street Name: Cragmont Court

Street ID: CRAGCT	Begin Location: Fernview
Section ID: 10	End Location: End
Functional Class: R - Residential/Local	Surface Type: O - AC/AC
Date of Construction: 07/01/1994	No. Lanes: 2
Cul-de-sac: No	General Code: -
Length (ft): 415	Area ID: -
Width (ft): 29	Funding Source: -
Area (sq. ft.): 12,035	ADT:
Traffic Index:	
Parking Lot Type:	
Comments:	

Street Name: Cranmont Court

Street ID: CRANCT	Begin Location: Cliff Hollow
Section ID: 10	End Location: End
Functional Class: R - Residential/Local	Surface Type: A - AC
Date of Construction: 07/01/1994	No. Lanes: 2
Cul-de-sac: No	General Code: -
Length (ft): 505	Area ID: -
Width (ft): 33	Funding Source: -
Area (sq. ft.): 16,665	ADT:
Traffic Index:	
Parking Lot Type:	
Comments:	

Street Name: Crater Street

Street ID: CRATST	Begin Location: Royal
Section ID: 10	End Location: L.A.
Functional Class: R - Residential/Local	Surface Type: O - AC/AC
Date of Construction: 07/01/1990	No. Lanes: 2
Cul-de-sac: No	General Code: -
Length (ft): 2,600	Area ID: -
Width (ft): 37	Funding Source: -
Area (sq. ft.): 96,200	ADT:
Traffic Index:	
Parking Lot Type:	
Comments:	

Street Name: Crazy Horse Drive

Street ID: CRHODR	Begin Location: Broken Arrow
Section ID: 10	End Location: N. End
Functional Class: R - Residential/Local	Surface Type: O - AC/AC
Date of Construction: 07/01/2008	No. Lanes: 2
Cul-de-sac: No	General Code: -
Length (ft): 1,933	Area ID: -
Width (ft): 36	Funding Source: -
Area (sq. ft.): 69,588	ADT:
Traffic Index:	
Parking Lot Type:	
Comments:	

Street Name: Creekridge Avenue

Street ID: CREEAV	Begin Location: Tierra Rejada
Section ID: 10	End Location: Southcrest
Functional Class: R - Residential/Local	Surface Type: A - AC
Date of Construction: 07/01/1999	No. Lanes: 2
Cul-de-sac: No	General Code: -
Length (ft): 330	Area ID: -
Width (ft): 33	Funding Source: -
Area (sq. ft.): 10,890	ADT:
Traffic Index:	
Parking Lot Type:	
Comments:	

Street Name: Creston Court

Street ID: CRESCT	Begin Location: Milestone
Section ID: 10	End Location: E. End
Functional Class: R - Residential/Local	Surface Type: A - AC
Date of Construction: 07/01/2004	No. Lanes: 2
Cul-de-sac: No	General Code: -
Length (ft): 152	Area ID: -
Width (ft): 33	Funding Source: -
Area (sq. ft.): 5,016	ADT:
Traffic Index:	
Parking Lot Type:	
Comments:	

Street Name: Crocker Street

Street ID: CROCST	Begin Location: Sutter
Section ID: 10	End Location: Royal
Functional Class: R - Residential/Local	Surface Type: A - AC
Date of Construction: 07/01/1980	No. Lanes: 4
Cul-de-sac: No	General Code: -
Length (ft): 225	Area ID: -
Width (ft): 62	Funding Source: CD - CDBG
Area (sq. ft.): 13,950	ADT:
Traffic Index:	
Parking Lot Type:	
Comments:	

Street Name: Crocker Street

Street ID: CROCST	Begin Location: Royal
Section ID: 20	End Location: Arabian
Functional Class: R - Residential/Local	Surface Type: O - AC/AC
Date of Construction: 07/01/2010	No. Lanes: 2
Cul-de-sac: No	General Code: -
Length (ft): 585	Area ID: -
Width (ft): 37	Funding Source: -
Area (sq. ft.): 21,645	ADT:
Traffic Index:	
Parking Lot Type:	
Comments:	

Street Name: Crocker Street

Street ID: CROCST	Begin Location: Arabian
Section ID: 30	End Location: End
Functional Class: R - Residential/Local	Surface Type: O - AC/AC
Date of Construction: 07/01/2010	No. Lanes: 2
Cul-de-sac: No	General Code: -
Length (ft): 190	Area ID: -
Width (ft): 37	Funding Source: -
Area (sq. ft.): 7,030	ADT:
Traffic Index:	
Parking Lot Type:	
Comments:	

Street Name: Crosby Avenue

Street ID: CROSAV	Begin Location: Rudolph
Section ID: 10	End Location: Fitzgerald
Functional Class: R - Residential/Local	Surface Type: O - AC/AC
Date of Construction: 07/01/1992	No. Lanes: 2
Cul-de-sac: No	General Code: -
Length (ft): 1,610	Area ID: -
Width (ft): 37	Funding Source: -
Area (sq. ft.): 59,570	ADT:
Traffic Index:	
Parking Lot Type:	
Comments:	

Street Name: Crosby Avenue	
Street ID: CROSAV	Begin Location: Fitzgerald
Section ID: 20	End Location: Royal
Functional Class: R - Residential/Local	Surface Type: A - AC
Date of Construction: 07/01/1964	No. Lanes: 2
Cul-de-sac: No	General Code: -
Length (ft): 1,240	Area ID: -
Width (ft): 37	Funding Source: CD - CDBG
Area (sq. ft.): 45,880	ADT:
Traffic Index:	
Parking Lot Type:	
Comments:	

Street Name: Crosscreek Avenue	
Street ID: CRSC	Begin Location: Winterberry
Section ID: 10	End Location: Snowcreek
Functional Class: R - Residential/Local	Surface Type: A - AC
Date of Construction: 07/01/1985	No. Lanes: 2
Cul-de-sac: No	General Code: -
Length (ft): 652	Area ID: -
Width (ft): 36	Funding Source: -
Area (sq. ft.): 23,472	ADT:
Traffic Index:	
Parking Lot Type:	
Comments:	

Street Name: Crosspointe Court	
Street ID: CRSCCT	Begin Location: Silverstar
Section ID: 10	End Location: S. End
Functional Class: R - Residential/Local	Surface Type: A - AC
Date of Construction: 07/01/2005	No. Lanes: 2
Cul-de-sac: No	General Code: -
Length (ft): 763	Area ID: -
Width (ft): 33	Funding Source: -
Area (sq. ft.): 25,179	ADT:
Traffic Index:	
Parking Lot Type:	
Comments:	

Street Name: Crystal Circle

Street ID: CRYSCR	Begin Location: Sapphire
Section ID: 10	End Location: End
Functional Class: R - Residential/Local	Surface Type: O - AC/AC
Date of Construction: 07/01/1994	No. Lanes: 2
Cul-de-sac: No	General Code: -
Length (ft): 185	Area ID: -
Width (ft): 32	Funding Source: -
Area (sq. ft.): 5,920	ADT:
Traffic Index:	
Parking Lot Type:	
Comments:	

Street Name: Currant Avenue

Street ID: CURRAV	Begin Location: Rosemary
Section ID: 10	End Location: Elizondo
Functional Class: R - Residential/Local	Surface Type: O - AC/AC
Date of Construction: 07/01/1992	No. Lanes: 2
Cul-de-sac: No	General Code: -
Length (ft): 1,000	Area ID: -
Width (ft): 37	Funding Source: -
Area (sq. ft.): 37,000	ADT:
Traffic Index:	
Parking Lot Type:	
Comments:	

Street Name: Currier Avenue

Street ID: CURIAV	Begin Location: Harrington
Section ID: 10	End Location: Appleton
Functional Class: R - Residential/Local	Surface Type: O - AC/AC
Date of Construction: 07/01/1992	No. Lanes: 2
Cul-de-sac: No	General Code: -
Length (ft): 2,170	Area ID: -
Width (ft): 31	Funding Source: -
Area (sq. ft.): 107,011	ADT:
Traffic Index:	
Parking Lot Type:	
Comments: Includes 3 cul-de-sac bulbs with no street names	

Street Name: Cushman Court

Street ID: CUSHCT	Begin Location: Sandiman
Section ID: 10	End Location: S. End
Functional Class: R - Residential/Local	Surface Type: O - AC/AC
Date of Construction: 07/01/1997	No. Lanes: 2
Cul-de-sac: No	General Code: -
Length (ft): 299	Area ID: -
Width (ft): 29	Funding Source: -
Area (sq. ft.): 8,671	ADT:
Traffic Index:	
Parking Lot Type:	
Comments:	

Street Name: Cutler Street

Street ID: CUTLST	Begin Location: Donner
Section ID: 10	End Location: Haven
Functional Class: R - Residential/Local	Surface Type: O - AC/AC
Date of Construction: 07/01/1990	No. Lanes: 2
Cul-de-sac: No	General Code: -
Length (ft): 680	Area ID: -
Width (ft): 36	Funding Source: -
Area (sq. ft.): 24,480	ADT:
Traffic Index:	
Parking Lot Type:	
Comments:	

Street Name: Cutler Street

Street ID: CUTLST	Begin Location: Haven
Section ID: 20	End Location: Whitcomb
Functional Class: R - Residential/Local	Surface Type: A - AC
Date of Construction: 07/01/1963	No. Lanes: 2
Cul-de-sac: No	General Code: -
Length (ft): 972	Area ID: -
Width (ft): 36	Funding Source: CD - CDBG
Area (sq. ft.): 34,992	ADT:
Traffic Index:	
Parking Lot Type:	
Comments:	

Street Name: Cynthia Street

Street ID: CYNSTST	Begin Location: Christine
Section ID: 10	End Location: E/ Alscot
Functional Class: R - Residential/Local	Surface Type: A - AC
Date of Construction: 07/01/1979	No. Lanes: 2
Cul-de-sac: No	General Code: -
Length (ft): 1,425	Area ID: -
Width (ft): 37	Funding Source: -
Area (sq. ft.): 52,725	ADT:
Traffic Index:	
Parking Lot Type:	
Comments:	

Street Name: Daffodil Court

Street ID: DAFFCT	Begin Location: AltaMira
Section ID: 10	End Location: End
Functional Class: R - Residential/Local	Surface Type: A - AC
Date of Construction: 07/01/1999	No. Lanes: 2
Cul-de-sac: No	General Code: -
Length (ft): 165	Area ID: -
Width (ft): 33	Funding Source: -
Area (sq. ft.): 5,445	ADT:
Traffic Index:	
Parking Lot Type:	
Comments:	

Street Name: Dakin Avenue

Street ID: DAKIAV	Begin Location: Gibson Ave.
Section ID: 10	End Location: 85' W/O Hudspeth Ave.
Functional Class: R - Residential/Local	Surface Type: O - AC/AC
Date of Construction: 07/01/1990	No. Lanes: 2
Cul-de-sac: No	General Code: -
Length (ft): 1,394	Area ID: -
Width (ft): 37	Funding Source: CD - CDBG
Area (sq. ft.): 51,578	ADT:
Traffic Index:	
Parking Lot Type:	
Comments:	

Street Name: Dalenhurst Place

Street ID: DALEPL	Begin Location: Bromfield
Section ID: 10	End Location: N. End
Functional Class: R - Residential/Local	Surface Type: O - AC/AC
Date of Construction: 07/01/1993	No. Lanes: 2
Cul-de-sac: No	General Code: -
Length (ft): 598	Area ID: -
Width (ft): 29	Funding Source: -
Area (sq. ft.): 17,342	ADT:
Traffic Index:	
Parking Lot Type:	
Comments:	

Street Name: Dalhart Avenue

Street ID: DALHAV	Begin Location: Texas
Section ID: 10	End Location: Walnut
Functional Class: R - Residential/Local	Surface Type: O - AC/AC
Date of Construction: 07/01/2001	No. Lanes: 2
Cul-de-sac: No	General Code: -
Length (ft): 3,120	Area ID: -
Width (ft): 37	Funding Source: -
Area (sq. ft.): 115,440	ADT:
Traffic Index:	
Parking Lot Type:	
Comments:	

Street Name: Dalhart Avenue

Street ID: DALHAV	Begin Location: Walnut
Section ID: 20	End Location: Abilene
Functional Class: R - Residential/Local	Surface Type: O - AC/AC
Date of Construction: 07/01/2001	No. Lanes: 2
Cul-de-sac: No	General Code: -
Length (ft): 1,700	Area ID: -
Width (ft): 37	Funding Source: -
Area (sq. ft.): 62,900	ADT:
Traffic Index:	
Parking Lot Type:	
Comments:	

Street Name: Damon Street

Street ID: DAMOST	Begin Location: Bloomfield
Section ID: 10	End Location: Yosemite
Functional Class: R - Residential/Local	Surface Type: O - AC/AC
Date of Construction: 07/01/2010	No. Lanes: 2
Cul-de-sac: No	General Code: -
Length (ft): 1,373	Area ID: -
Width (ft): 36	Funding Source: CD - CDBG
Area (sq. ft.): 49,428	ADT:
Traffic Index:	
Parking Lot Type:	
Comments:	

Street Name: Dana Avenue

Street ID: DANAAV	Begin Location: Dorothy
Section ID: 10	End Location: Christine
Functional Class: R - Residential/Local	Surface Type: O - AC/AC
Date of Construction: 07/01/1995	No. Lanes: 2
Cul-de-sac: No	General Code: -
Length (ft): 1,109	Area ID: -
Width (ft): 40	Funding Source: -
Area (sq. ft.): 44,360	ADT:
Traffic Index:	
Parking Lot Type:	
Comments:	

Street Name: Danette Street

Street ID: DANEST	Begin Location: Melia
Section ID: 10	End Location: Alscot
Functional Class: R - Residential/Local	Surface Type: O - AC/AC
Date of Construction: 07/01/2001	No. Lanes: 2
Cul-de-sac: No	General Code: -
Length (ft): 844	Area ID: -
Width (ft): 37	Funding Source: -
Area (sq. ft.): 31,228	ADT:
Traffic Index:	
Parking Lot Type:	
Comments:	

Street Name: Danton Place

Street ID: DANTPL	Begin Location: Woodrow
Section ID: 10	End Location: N. End
Functional Class: R - Residential/Local	Surface Type: O - AC/AC
Date of Construction: 07/01/1992	No. Lanes: 2
Cul-de-sac: No	General Code: -
Length (ft): 231	Area ID: -
Width (ft): 33	Funding Source: -
Area (sq. ft.): 7,623	ADT:
Traffic Index:	
Parking Lot Type:	
Comments:	

Street Name: Daphney Court

Street ID: DAPHCT	Begin Location: Penny
Section ID: 10	End Location: End
Functional Class: R - Residential/Local	Surface Type: O - AC/AC
Date of Construction: 07/01/1995	No. Lanes: 2
Cul-de-sac: No	General Code: -
Length (ft): 150	Area ID: -
Width (ft): 34	Funding Source: -
Area (sq. ft.): 5,100	ADT:
Traffic Index:	
Parking Lot Type:	
Comments:	

Street Name: Darby Street

Street ID: DARBST	Begin Location: Galena
Section ID: 10	End Location: Sequoia
Functional Class: R - Residential/Local	Surface Type: O - AC/AC
Date of Construction: 07/01/1995	No. Lanes: 2
Cul-de-sac: No	General Code: -
Length (ft): 1,521	Area ID: -
Width (ft): 42	Funding Source: -
Area (sq. ft.): 63,882	ADT:
Traffic Index:	
Parking Lot Type:	
Comments:	

Street Name: Darcy Avenue

Street ID: DARCAV	Begin Location: Morley
Section ID: 10	End Location: Heywood
Functional Class: R - Residential/Local	Surface Type: O - AC/AC
Date of Construction: 12/10/2019	No. Lanes: 2
Cul-de-sac: No	General Code: -
Length (ft): 900	Area ID: -
Width (ft): 33	Funding Source: -
Area (sq. ft.): 29,700	ADT:
Traffic Index:	
Parking Lot Type:	
Comments:	

Street Name: Darmont Circle

Street ID: DARMCR	Begin Location: Erringer
Section ID: 10	End Location: End
Functional Class: R - Residential/Local	Surface Type: O - AC/AC
Date of Construction: 07/01/1992	No. Lanes: 2
Cul-de-sac: No	General Code: -
Length (ft): 350	Area ID: -
Width (ft): 33	Funding Source: -
Area (sq. ft.): 11,550	ADT:
Traffic Index:	
Parking Lot Type:	
Comments:	

Street Name: Darrah Avenue

Street ID: DARRAV	Begin Location: Royal
Section ID: 10	End Location: L.A.
Functional Class: R - Residential/Local	Surface Type: O - AC/AC
Date of Construction: 07/01/1997	No. Lanes: 2
Cul-de-sac: No	General Code: -
Length (ft): 1,900	Area ID: -
Width (ft): 37	Funding Source: -
Area (sq. ft.): 70,300	ADT:
Traffic Index:	
Parking Lot Type:	
Comments:	

Street Name: Daunet Avenue

Street ID: DAUNAV	Begin Location: Rincon
Section ID: 10	End Location: Valjean
Functional Class: R - Residential/Local	Surface Type: O - AC/AC
Date of Construction: 07/01/1997	No. Lanes: 2
Cul-de-sac: No	General Code: -
Length (ft): 1,003	Area ID: -
Width (ft): 40	Funding Source: -
Area (sq. ft.): 40,120	ADT:
Traffic Index:	
Parking Lot Type:	
Comments:	

Street Name: Dawn Circle

Street ID: DAWNCR	Begin Location: Aurelia
Section ID: 10	End Location: N. End
Functional Class: R - Residential/Local	Surface Type: O - AC/AC
Date of Construction: 07/01/1993	No. Lanes: 2
Cul-de-sac: No	General Code: -
Length (ft): 158	Area ID: -
Width (ft): 32	Funding Source: CD - CDBG
Area (sq. ft.): 5,056	ADT:
Traffic Index:	
Parking Lot Type:	
Comments:	

Street Name: Day Court

Street ID: DAYCT	Begin Location: Graham
Section ID: 10	End Location: End
Functional Class: R - Residential/Local	Surface Type: O - AC/AC
Date of Construction: 07/01/1996	No. Lanes: 2
Cul-de-sac: No	General Code: -
Length (ft): 500	Area ID: -
Width (ft): 40	Funding Source: -
Area (sq. ft.): 20,000	ADT:
Traffic Index:	
Parking Lot Type:	
Comments:	

Street Name: Deacon Street

Street ID: DEACST	Begin Location: Church
Section ID: 10	End Location: W/ Glassel
Functional Class: R - Residential/Local	Surface Type: A - AC
Date of Construction: 07/01/1962	No. Lanes: 2
Cul-de-sac: No	General Code: -
Length (ft): 965	Area ID: -
Width (ft): 37	Funding Source: -
Area (sq. ft.): 35,705	ADT:
Traffic Index:	
Parking Lot Type:	
Comments:	

Street Name: Deacon Street

Street ID: DEACST	Begin Location: W/ Glassel
Section ID: 20	End Location: End
Functional Class: R - Residential/Local	Surface Type: O - AC/AC
Date of Construction: 07/01/2010	No. Lanes: 2
Cul-de-sac: No	General Code: -
Length (ft): 290	Area ID: -
Width (ft): 37	Funding Source: -
Area (sq. ft.): 10,730	ADT:
Traffic Index:	
Parking Lot Type:	
Comments:	

Street Name: Deanna Avenue

Street ID: DEANAV	Begin Location: Katherine
Section ID: 10	End Location: Eunice
Functional Class: R - Residential/Local	Surface Type: O - AC/AC
Date of Construction: 07/01/1993	No. Lanes: 2
Cul-de-sac: No	General Code: -
Length (ft): 528	Area ID: -
Width (ft): 36	Funding Source: -
Area (sq. ft.): 19,008	ADT:
Traffic Index:	
Parking Lot Type:	
Comments:	

Street Name: Deborah Street

Street ID: DEBOST	Begin Location: Rebecca St.
Section ID: 10	End Location: Vanessa St.
Functional Class: R - Residential/Local	Surface Type: O - AC/AC
Date of Construction: 07/01/2000	No. Lanes: 2
Cul-de-sac: No	General Code: -
Length (ft): 580	Area ID: -
Width (ft): 33	Funding Source: CD - CDBG
Area (sq. ft.): 19,140	ADT:
Traffic Index:	
Parking Lot Type:	
Comments:	

Street Name: Deborah Street

Street ID: DEBOST	Begin Location: Vanessa St.
Section ID: 20	End Location: Winifred St.
Functional Class: R - Residential/Local	Surface Type: O - AC/AC
Date of Construction: 07/01/2000	No. Lanes: 2
Cul-de-sac: No	General Code: -
Length (ft): 1,134	Area ID: -
Width (ft): 33	Funding Source: CD - CDBG
Area (sq. ft.): 37,422	ADT:
Traffic Index:	
Parking Lot Type:	
Comments:	

Street Name: Deep Waters Court

Street ID: DEWACT	Begin Location: Silverstar
Section ID: 10	End Location: S. End
Functional Class: R - Residential/Local	Surface Type: O - AC/AC
Date of Construction: 07/01/2011	No. Lanes: 2
Cul-de-sac: No	General Code: -
Length (ft): 500	Area ID: -
Width (ft): 33	Funding Source: -
Area (sq. ft.): 16,500	ADT:
Traffic Index:	
Parking Lot Type:	
Comments:	

Street Name: Deer Creek Ave

Street ID: DECRAV	Begin Location: Snowcreek
Section ID: 10	End Location: Huntley
Functional Class: R - Residential/Local	Surface Type: O - AC/AC
Date of Construction: 07/01/1995	No. Lanes: 2
Cul-de-sac: No	General Code: -
Length (ft): 456	Area ID: -
Width (ft): 36	Funding Source: -
Area (sq. ft.): 16,416	ADT:
Traffic Index:	
Parking Lot Type:	
Comments:	

Street Name: Deerwood Avenue

Street ID: DEERAV	Begin Location: Sojka
Section ID: 10	End Location: Bitternut
Functional Class: R - Residential/Local	Surface Type: O - AC/AC
Date of Construction: 07/01/2008	No. Lanes: 2
Cul-de-sac: No	General Code: -
Length (ft): 1,262	Area ID: -
Width (ft): 37	Funding Source: -
Area (sq. ft.): 46,694	ADT:
Traffic Index:	
Parking Lot Type:	
Comments:	

Street Name: Del Rio Street

Street ID: DERIST	Begin Location: Beaumont
Section ID: 10	End Location: Kadota
Functional Class: R - Residential/Local	Surface Type: O - AC/AC
Date of Construction: 07/01/2001	No. Lanes: 2
Cul-de-sac: No	General Code: -
Length (ft): 550	Area ID: -
Width (ft): 33	Funding Source: -
Area (sq. ft.): 18,150	ADT:
Traffic Index:	
Parking Lot Type:	
Comments:	

Street Name: Delano Court

Street ID: DELACT	Begin Location: Boalt
Section ID: 10	End Location: W. End
Functional Class: R - Residential/Local	Surface Type: O - AC/AC
Date of Construction: 08/30/2019	No. Lanes: 2
Cul-de-sac: No	General Code: -
Length (ft): 635	Area ID: -
Width (ft): 33	Funding Source: -
Area (sq. ft.): 20,955	ADT:
Traffic Index:	
Parking Lot Type:	
Comments:	

Street Name: Delilah Street

Street ID: DELIST	Begin Location: Sequoia
Section ID: 10	End Location: Tracy
Functional Class: R - Residential/Local	Surface Type: O - AC/AC
Date of Construction: 12/04/2015	No. Lanes: 2
Cul-de-sac: No	General Code: -
Length (ft): 1,795	Area ID: -
Width (ft): 40	Funding Source: -
Area (sq. ft.): 71,800	ADT:
Traffic Index:	
Parking Lot Type:	
Comments:	

Street Name: Denby Court

Street ID: DENBCT	Begin Location: Belhaven
Section ID: 10	End Location: E. End
Functional Class: R - Residential/Local	Surface Type: O - AC/AC
Date of Construction: 07/01/2009	No. Lanes: 2
Cul-de-sac: No	General Code: -
Length (ft): 211	Area ID: -
Width (ft): 33	Funding Source: -
Area (sq. ft.): 6,963	ADT:
Traffic Index:	
Parking Lot Type:	
Comments:	

Street Name: Denham Court

Street ID: DENHCT	Begin Location: Marvel
Section ID: 10	End Location: E. End
Functional Class: R - Residential/Local	Surface Type: O - AC/AC
Date of Construction: 07/01/1992	No. Lanes: 2
Cul-de-sac: No	General Code: -
Length (ft): 300	Area ID: -
Width (ft): 29	Funding Source: -
Area (sq. ft.): 8,700	ADT:
Traffic Index:	
Parking Lot Type:	
Comments:	

Street Name: Dennis Avenue

Street ID: DENNAV	Begin Location: 1st
Section ID: 10	End Location: 4th
Functional Class: R - Residential/Local	Surface Type: A - AC
Date of Construction: 07/01/1958	No. Lanes: 2
Cul-de-sac: No	General Code: -
Length (ft): 1,330	Area ID: -
Width (ft): 34	Funding Source: CD - CDBG
Area (sq. ft.): 45,220	ADT:
Traffic Index:	
Parking Lot Type:	
Comments:	

Street Name: Dennis Avenue

Street ID: DENNAV	Begin Location: 4th
Section ID: 20	End Location: Paul
Functional Class: R - Residential/Local	Surface Type: A - AC
Date of Construction: 07/01/1958	No. Lanes: 2
Cul-de-sac: No	General Code: -
Length (ft): 265	Area ID: -
Width (ft): 34	Funding Source: CD - CDBG
Area (sq. ft.): 9,010	ADT:
Traffic Index:	
Parking Lot Type:	
Comments:	

Street Name: Denny Street

Street ID: DENYST	Begin Location: Morley
Section ID: 10	End Location: Ysrella
Functional Class: R - Residential/Local	Surface Type: O - AC/AC
Date of Construction: 07/01/2008	No. Lanes: 2
Cul-de-sac: No	General Code: -
Length (ft): 1,251	Area ID: -
Width (ft): 33	Funding Source: -
Area (sq. ft.): 41,283	ADT:
Traffic Index:	
Parking Lot Type:	
Comments:	

Street Name: Denton Avenue

Street ID: DENTAV	Begin Location: Hempstead
Section ID: 10	End Location: Westwood
Functional Class: R - Residential/Local	Surface Type: O - AC/AC
Date of Construction: 07/01/2001	No. Lanes: 2
Cul-de-sac: No	General Code: -
Length (ft): 640	Area ID: -
Width (ft): 37	Funding Source: -
Area (sq. ft.): 23,680	ADT:
Traffic Index:	
Parking Lot Type:	
Comments:	

Street Name: Deodora Street

Street ID: DEODST	Begin Location: Deacon
Section ID: 10	End Location: Barnes
Functional Class: R - Residential/Local	Surface Type: O - AC/AC
Date of Construction: 07/01/1990	No. Lanes: 2
Cul-de-sac: No	General Code: -
Length (ft): 710	Area ID: -
Width (ft): 37	Funding Source: -
Area (sq. ft.): 26,270	ADT:
Traffic Index:	
Parking Lot Type:	
Comments:	

Street Name: Deodora Street

Street ID: DEODST	Begin Location: Barnes
Section ID: 20	End Location: L.A.
Functional Class: R - Residential/Local	Surface Type: O - AC/AC
Date of Construction: 07/01/2009	No. Lanes: 2
Cul-de-sac: No	General Code: -
Length (ft): 1,535	Area ID: -
Width (ft): 37	Funding Source: -
Area (sq. ft.): 56,795	ADT:
Traffic Index:	
Parking Lot Type:	
Comments:	

Street Name: Desert Creek Avenue

Street ID: DESCAV	Begin Location: Fearing
Section ID: 10	End Location: Muir
Functional Class: R - Residential/Local	Surface Type: O - AC/AC
Date of Construction: 07/01/1995	No. Lanes: 2
Cul-de-sac: No	General Code: -
Length (ft): 565	Area ID: -
Width (ft): 36	Funding Source: -
Area (sq. ft.): 20,340	ADT:
Traffic Index:	
Parking Lot Type:	
Comments:	

Street Name: Desert Sage Court

Street ID: DESACT	Begin Location: Red Pine
Section ID: 10	End Location: End
Functional Class: R - Residential/Local	Surface Type: A - AC
Date of Construction: 07/01/1999	No. Lanes: 2
Cul-de-sac: No	General Code: -
Length (ft): 565	Area ID: -
Width (ft): 33	Funding Source: -
Area (sq. ft.): 18,645	ADT:
Traffic Index:	
Parking Lot Type:	
Comments:	

Street Name: Devon Court

Street ID: DEVOCT	Begin Location: Manorgate
Section ID: 10	End Location: End
Functional Class: R - Residential/Local	Surface Type: O - AC/AC
Date of Construction: 06/30/2017	No. Lanes: 2
Cul-de-sac: No	General Code: -
Length (ft): 216	Area ID: -
Width (ft): 36	Funding Source: -
Area (sq. ft.): 7,776	ADT:
Traffic Index:	
Parking Lot Type:	
Comments:	

Street Name: Devore Avenue

Street ID: DEVOAV	Begin Location: Leisure Ln
Section ID: 10	End Location: End
Functional Class: R - Residential/Local	Surface Type: O - AC/AC
Date of Construction: 07/01/2005	No. Lanes: 2
Cul-de-sac: No	General Code: -
Length (ft): 829	Area ID: -
Width (ft): 36	Funding Source: -
Area (sq. ft.): 29,844	ADT:
Traffic Index:	
Parking Lot Type:	
Comments:	

Street Name: Diamond Court

Street ID: DIAMCT	Begin Location: Tracy
Section ID: 10	End Location: E. End
Functional Class: R - Residential/Local	Surface Type: O - AC/AC
Date of Construction: 12/04/2015	No. Lanes: 2
Cul-de-sac: No	General Code: -
Length (ft): 479	Area ID: -
Width (ft): 29	Funding Source: -
Area (sq. ft.): 13,891	ADT:
Traffic Index:	
Parking Lot Type:	
Comments:	

Street Name: Diane Street

Street ID: DIANST	Begin Location: Stearns
Section ID: 10	End Location: Colleen
Functional Class: R - Residential/Local	Surface Type: O - AC/AC
Date of Construction: 07/01/2008	No. Lanes: 2
Cul-de-sac: No	General Code: -
Length (ft): 340	Area ID: -
Width (ft): 40	Funding Source: CD - CDBG
Area (sq. ft.): 13,600	ADT:
Traffic Index:	
Parking Lot Type:	
Comments:	

Street Name: Diane Street

Street ID: DIANST	Begin Location: Colleen
Section ID: 20	End Location: Emory
Functional Class: R - Residential/Local	Surface Type: O - AC/AC
Date of Construction: 07/01/2008	No. Lanes: 2
Cul-de-sac: No	General Code: -
Length (ft): 720	Area ID: -
Width (ft): 40	Funding Source: CD - CDBG
Area (sq. ft.): 28,800	ADT:
Traffic Index:	
Parking Lot Type:	
Comments:	

Street Name: Diller Court

Street ID: DILLCT	Begin Location: Hietter
Section ID: 10	End Location: E. End
Functional Class: R - Residential/Local	Surface Type: O - AC/AC
Date of Construction: 09/04/2018	No. Lanes: 2
Cul-de-sac: No	General Code: -
Length (ft): 317	Area ID: -
Width (ft): 32	Funding Source: -
Area (sq. ft.): 10,144	ADT:
Traffic Index:	
Parking Lot Type:	
Comments:	

Street Name: Dinsmore Street

Street ID: DINSST	Begin Location: Borden
Section ID: 10	End Location: Parkhurst
Functional Class: R - Residential/Local	Surface Type: O - AC/AC
Date of Construction: 07/01/2005	No. Lanes: 2
Cul-de-sac: No	General Code: -
Length (ft): 1,043	Area ID: -
Width (ft): 33	Funding Source: -
Area (sq. ft.): 34,419	ADT:
Traffic Index:	
Parking Lot Type:	
Comments:	

Street Name: Divernon Avenue

Street ID: DIVEAV	Begin Location: Ave. Simi
Section ID: 10	End Location: Township
Functional Class: R - Residential/Local	Surface Type: O - AC/AC
Date of Construction: 07/01/2005	No. Lanes: 2
Cul-de-sac: No	General Code: -
Length (ft): 1,280	Area ID: -
Width (ft): 37	Funding Source: -
Area (sq. ft.): 47,360	ADT:
Traffic Index:	
Parking Lot Type:	
Comments:	

Street Name: Dixon Court

Street ID: DIXOCT	Begin Location: Hietter
Section ID: 10	End Location: E. End
Functional Class: R - Residential/Local	Surface Type: O - AC/AC
Date of Construction: 09/04/2018	No. Lanes: 2
Cul-de-sac: No	General Code: -
Length (ft): 317	Area ID: -
Width (ft): 32	Funding Source: -
Area (sq. ft.): 10,144	ADT:
Traffic Index:	
Parking Lot Type:	
Comments:	

Street Name: Dobkin Place

Street ID: DOBKPL	Begin Location: Cayton
Section ID: 10	End Location: E. End
Functional Class: R - Residential/Local	Surface Type: O - AC/AC
Date of Construction: 07/01/2005	No. Lanes: 2
Cul-de-sac: No	General Code: -
Length (ft): 800	Area ID: -
Width (ft): 33	Funding Source: -
Area (sq. ft.): 26,400	ADT:
Traffic Index:	
Parking Lot Type:	
Comments:	

Street Name: Dodd Street

Street ID: DODDST	Begin Location: Sinaloa
Section ID: 10	End Location: El Monte
Functional Class: R - Residential/Local	Surface Type: O - AC/AC
Date of Construction: 07/01/1992	No. Lanes: 2
Cul-de-sac: No	General Code: -
Length (ft): 475	Area ID: -
Width (ft): 40	Funding Source: -
Area (sq. ft.): 19,000	ADT:
Traffic Index:	
Parking Lot Type:	
Comments:	

Street Name: Dogwood Street

Street ID: DOGWST	Begin Location: Larch
Section ID: 10	End Location: Angela
Functional Class: R - Residential/Local	Surface Type: O - AC/AC
Date of Construction: 07/01/1998	No. Lanes: 2
Cul-de-sac: No	General Code: -
Length (ft): 1,003	Area ID: -
Width (ft): 36	Funding Source: CD - CDBG
Area (sq. ft.): 36,108	ADT:
Traffic Index:	
Parking Lot Type:	
Comments:	

Street Name: Doheny Court

Street ID: DOHECT	Begin Location: Shady Trail
Section ID: 10	End Location: End
Functional Class: R - Residential/Local	Surface Type: A - AC
Date of Construction: 07/01/2005	No. Lanes: 2
Cul-de-sac: No	General Code: -
Length (ft): 188	Area ID: -
Width (ft): 33	Funding Source: -
Area (sq. ft.): 6,204	ADT:
Traffic Index:	
Parking Lot Type:	
Comments:	

Street Name: Donner Avenue

Street ID: DONNAV	Begin Location: S/ Fitzgerald
Section ID: 10	End Location: S. End
Functional Class: R - Residential/Local	Surface Type: A - AC
Date of Construction: 07/01/1999	No. Lanes: 2
Cul-de-sac: No	General Code: -
Length (ft): 360	Area ID: -
Width (ft): 37	Funding Source: -
Area (sq. ft.): 13,320	ADT:
Traffic Index:	
Parking Lot Type:	
Comments:	

Street Name: Donner Avenue

Street ID: DONNAV	Begin Location: Fitzgerald
Section ID: 20	End Location: Arcane
Functional Class: R - Residential/Local	Surface Type: O - AC/AC
Date of Construction: 07/01/1990	No. Lanes: 2
Cul-de-sac: No	General Code: -
Length (ft): 1,265	Area ID: -
Width (ft): 37	Funding Source: -
Area (sq. ft.): 46,805	ADT:
Traffic Index:	
Parking Lot Type:	
Comments:	

Street Name: Donville Avenue

Street ID: DONVAV	Begin Location: L.A.
Section ID: 10	End Location: End
Functional Class: R - Residential/Local	Surface Type: O - AC/AC
Date of Construction: 07/01/1997	No. Lanes: 2
Cul-de-sac: No	General Code: -
Length (ft): 800	Area ID: -
Width (ft): 37	Funding Source: CD - CDBG
Area (sq. ft.): 29,600	ADT:
Traffic Index:	
Parking Lot Type:	
Comments:	

Street Name: Dora Court

Street ID: DORACT	Begin Location: Centinella
Section ID: 10	End Location: N. End
Functional Class: R - Residential/Local	Surface Type: O - AC/AC
Date of Construction: 06/30/2017	No. Lanes: 2
Cul-de-sac: No	General Code: -
Length (ft): 375	Area ID: -
Width (ft): 29	Funding Source: CD - CDBG
Area (sq. ft.): 10,875	ADT:
Traffic Index:	
Parking Lot Type:	
Comments:	

Street Name: Dorham Court

Street ID: DORHCT	Begin Location: Hollister
Section ID: 10	End Location: End
Functional Class: R - Residential/Local	Surface Type: O - AC/AC
Date of Construction: 07/01/1997	No. Lanes: 2
Cul-de-sac: No	General Code: -
Length (ft): 200	Area ID: -
Width (ft): 33	Funding Source: -
Area (sq. ft.): 6,600	ADT:
Traffic Index:	
Parking Lot Type:	
Comments:	

Street Name: Dorothy Avenue

Street ID: DOROAV	Begin Location: KatherineRd.
Section ID: 10	End Location: Hope
Functional Class: R - Residential/Local	Surface Type: O - AC/AC
Date of Construction: 07/01/1995	No. Lanes: 2
Cul-de-sac: No	General Code: -
Length (ft): 990	Area ID: -
Width (ft): 40	Funding Source: -
Area (sq. ft.): 39,600	ADT:
Traffic Index:	
Parking Lot Type:	
Comments:	

Street Name: Dowel Drive

Street ID: DOWEDR	Begin Location: L.A.
Section ID: 10	End Location: E. End
Functional Class: R - Residential/Local	Surface Type: O - AC/AC
Date of Construction: 07/01/2007	No. Lanes: 2
Cul-de-sac: No	General Code: -
Length (ft): 550	Area ID: -
Width (ft): 33	Funding Source: CD - CDBG
Area (sq. ft.): 18,150	ADT:
Traffic Index:	
Parking Lot Type:	
Comments:	

Street Name: Downey Court

Street ID: DOWNCT	Begin Location: Goddard
Section ID: 10	End Location: W. End
Functional Class: R - Residential/Local	Surface Type: O - AC/AC
Date of Construction: 08/30/2019	No. Lanes: 2
Cul-de-sac: No	General Code: -
Length (ft): 422	Area ID: -
Width (ft): 32	Funding Source: -
Area (sq. ft.): 13,504	ADT:
Traffic Index:	
Parking Lot Type:	
Comments:	

Street Name: Downing Street

Street ID: DOWGST	Begin Location: Pocatello Ct.
Section ID: 10	End Location: Callahan Ave.
Functional Class: R - Residential/Local	Surface Type: O - AC/AC
Date of Construction: 07/01/1995	No. Lanes: 2
Cul-de-sac: No	General Code: -
Length (ft): 606	Area ID: -
Width (ft): 37	Funding Source: CD - CDBG
Area (sq. ft.): 22,422	ADT:
Traffic Index:	
Parking Lot Type:	
Comments: Split From DOWGST10 3/3/2015	

Street Name: Downing Street

Street ID: DOWGST	Begin Location: Callahan Ave.
Section ID: 20	End Location: Mayfair St.
Functional Class: R - Residential/Local	Surface Type: O - AC/AC
Date of Construction: 07/01/1995	No. Lanes: 2
Cul-de-sac: No	General Code: -
Length (ft): 590	Area ID: -
Width (ft): 37	Funding Source: CD - CDBG
Area (sq. ft.): 21,830	ADT:
Traffic Index:	
Parking Lot Type:	
Comments:	

Street Name: Drake Drive

Street ID: DRAKDR	Begin Location: El Monte
Section ID: 10	End Location: Mark
Functional Class: R - Residential/Local	Surface Type: O - AC/AC
Date of Construction: 07/01/1996	No. Lanes: 2
Cul-de-sac: No	General Code: -
Length (ft): 970	Area ID: -
Width (ft): 40	Funding Source: -
Area (sq. ft.): 38,800	ADT:
Traffic Index:	
Parking Lot Type:	
Comments:	

Street Name: Draper Court

Street ID: DRAPCT	Begin Location: Alviso
Section ID: 10	End Location: N. End
Functional Class: R - Residential/Local	Surface Type: O - AC/AC
Date of Construction: 07/01/1996	No. Lanes: 2
Cul-de-sac: No	General Code: -
Length (ft): 150	Area ID: -
Width (ft): 40	Funding Source: -
Area (sq. ft.): 6,000	ADT:
Traffic Index:	
Parking Lot Type:	
Comments:	

Street Name: Driftwood Avenue

Street ID: DRWOAV	Begin Location: Pride
Section ID: 10	End Location: Willowbrook
Functional Class: R - Residential/Local	Surface Type: O - AC/AC
Date of Construction: 07/01/1996	No. Lanes: 2
Cul-de-sac: No	General Code: -
Length (ft): 320	Area ID: -
Width (ft): 32	Funding Source: -
Area (sq. ft.): 10,240	ADT:
Traffic Index:	
Parking Lot Type:	
Comments:	

Street Name: Duarte Circle

Street ID: DUARCR	Begin Location: Elizondo
Section ID: 10	End Location: End
Functional Class: R - Residential/Local	Surface Type: O - AC/AC
Date of Construction: 07/01/1992	No. Lanes: 2
Cul-de-sac: No	General Code: -
Length (ft): 400	Area ID: -
Width (ft): 37	Funding Source: -
Area (sq. ft.): 14,800	ADT:
Traffic Index:	
Parking Lot Type:	
Comments:	

Street Name: Dulcie Circle

Street ID: DULCCR	Begin Location: Aurelia
Section ID: 10	End Location: N. End
Functional Class: R - Residential/Local	Surface Type: A - AC
Date of Construction: 07/01/1969	No. Lanes: 2
Cul-de-sac: No	General Code: -
Length (ft): 211	Area ID: -
Width (ft): 32	Funding Source: CD - CDBG
Area (sq. ft.): 6,752	ADT:
Traffic Index:	
Parking Lot Type:	
Comments:	

Street Name: Duncan Street

Street ID: DUNCST	Begin Location: L.A.
Section ID: 10	End Location: Patricia
Functional Class: R - Residential/Local	Surface Type: O - AC/AC
Date of Construction: 07/01/2012	No. Lanes: 2
Cul-de-sac: No	General Code: -
Length (ft): 565	Area ID: -
Width (ft): 28	Funding Source: CD - CDBG
Area (sq. ft.): 15,820	ADT:
Traffic Index:	
Parking Lot Type:	
Comments:	

Street Name: Duncan Street

Street ID: DUNCST	Begin Location: Patricia
Section ID: 20	End Location: Heywood
Functional Class: R - Residential/Local	Surface Type: O - AC/AC
Date of Construction: 07/01/2007	No. Lanes: 2
Cul-de-sac: No	General Code: -
Length (ft): 345	Area ID: -
Width (ft): 28	Funding Source: CD - CDBG
Area (sq. ft.): 9,660	ADT:
Traffic Index:	
Parking Lot Type:	
Comments:	

Street Name: Durham Street

Street ID: DURHST	Begin Location: Gantlin
Section ID: 10	End Location: Sutter
Functional Class: R - Residential/Local	Surface Type: O - AC/AC
Date of Construction: 07/01/1992	No. Lanes: 2
Cul-de-sac: No	General Code: -
Length (ft): 635	Area ID: -
Width (ft): 40	Funding Source: -
Area (sq. ft.): 25,400	ADT:
Traffic Index:	
Parking Lot Type:	
Comments:	

Street Name: Dusan Street

Street ID: DUSAST	Begin Location: Talbert
Section ID: 10	End Location: Crosby
Functional Class: R - Residential/Local	Surface Type: O - AC/AC
Date of Construction: 07/01/1995	No. Lanes: 2
Cul-de-sac: No	General Code: -
Length (ft): 1,575	Area ID: -
Width (ft): 37	Funding Source: -
Area (sq. ft.): 58,275	ADT:
Traffic Index:	
Parking Lot Type:	
Comments:	

Street Name: Dusan Street

Street ID: DUSAST	Begin Location: Crosby
Section ID: 20	End Location: W. End
Functional Class: R - Residential/Local	Surface Type: A - AC
Date of Construction: 07/01/1968	No. Lanes: 2
Cul-de-sac: No	General Code: -
Length (ft): 375	Area ID: -
Width (ft): 37	Funding Source: -
Area (sq. ft.): 13,875	ADT:
Traffic Index:	
Parking Lot Type:	
Comments:	

Street Name: Dusty Rose Court

Street ID: DUROCT	Begin Location: High Meadow
Section ID: 10	End Location: End
Functional Class: R - Residential/Local	Surface Type: A - AC
Date of Construction: 07/01/1998	No. Lanes: 2
Cul-de-sac: No	General Code: -
Length (ft): 442	Area ID: -
Width (ft): 33	Funding Source: -
Area (sq. ft.): 14,586	ADT:
Traffic Index:	
Parking Lot Type:	
Comments:	

Street Name: E Cochran Street

Street ID: COCHST	Begin Location: Mount Sinai
Section ID: 10	End Location: Welcome
Functional Class: A - Arterial	Surface Type: O - AC/AC
Date of Construction: 07/01/2000	No. Lanes: 2
Cul-de-sac: No	General Code: -
Length (ft): 2,300	Area ID: -
Width (ft): 36	Funding Source: -
Area (sq. ft.): 82,800	ADT:
Traffic Index:	
Parking Lot Type:	
Comments:	

Street Name: E Cochran Street

Street ID: COCHST	Begin Location: Welcome
Section ID: 20	End Location: Yosemite
Functional Class: A - Arterial	Surface Type: O - AC/AC
Date of Construction: 07/01/2002	No. Lanes: 2
Cul-de-sac: No	General Code: -
Length (ft): 1,535	Area ID: -
Width (ft): 36	Funding Source: -
Area (sq. ft.): 55,260	ADT:
Traffic Index:	
Parking Lot Type:	
Comments:	

Street Name: E Cochran Street

Street ID: COCHST	Begin Location: Yosemite
Section ID: 30	End Location: Stow
Functional Class: A - Arterial	Surface Type: O - AC/AC
Date of Construction: 07/01/2002	No. Lanes: 4
Cul-de-sac: No	General Code: -
Length (ft): 1,335	Area ID: -
Width (ft): 56	Funding Source: -
Area (sq. ft.): 74,760	ADT:
Traffic Index:	
Parking Lot Type:	
Comments:	

Street Name: E Cochran Street

Street ID: COCHST	Begin Location: Stow
Section ID: 40	End Location: Stearns
Functional Class: A - Arterial	Surface Type: O - AC/AC
Date of Construction: 07/01/1995	No. Lanes: 4
Cul-de-sac: No	General Code: -
Length (ft): 2,620	Area ID: -
Width (ft): 64	Funding Source: CA - CDA
Area (sq. ft.): 167,680	ADT:
Traffic Index:	
Parking Lot Type:	
Comments:	

Street Name: E Cochran Street

Street ID: COCHST	Begin Location: Stearns
Section ID: 50	End Location: Summerwood
Functional Class: A - Arterial	Surface Type: O - AC/AC
Date of Construction: 07/01/2004	No. Lanes: 4
Cul-de-sac: No	General Code: -
Length (ft): 790	Area ID: -
Width (ft): 64	Funding Source: CA - CDA
Area (sq. ft.): 50,560	ADT:
Traffic Index:	
Parking Lot Type:	
Comments:	

Street Name: E Cochran Street	
Street ID: COCHST	Begin Location: Summerwood
Section ID: 60	End Location: Kadota
Functional Class: A - Arterial	Surface Type: O - AC/AC
Date of Construction: 07/01/2004	No. Lanes: 4
Cul-de-sac: No	General Code: -
Length (ft): 1,860	Area ID: -
Width (ft): 64	Funding Source: CA - CDA
Area (sq. ft.): 119,040	ADT:
Traffic Index:	
Parking Lot Type:	
Comments:	

Street Name: E Cochran Street	
Street ID: COCHST	Begin Location: Kadota
Section ID: 70	End Location: Fig
Functional Class: A - Arterial	Surface Type: O - AC/AC
Date of Construction: 07/01/2004	No. Lanes: 4
Cul-de-sac: No	General Code: -
Length (ft): 760	Area ID: -
Width (ft): 64	Funding Source: CA - CDA
Area (sq. ft.): 48,640	ADT:
Traffic Index:	
Parking Lot Type:	
Comments:	

Street Name: E Cochran Street	
Street ID: COCHST	Begin Location: Fig
Section ID: 80	End Location: Tapo
Functional Class: A - Arterial	Surface Type: O - AC/AC
Date of Construction: 07/01/2004	No. Lanes: 4
Cul-de-sac: No	General Code: -
Length (ft): 1,832	Area ID: -
Width (ft): 62	Funding Source: CA - CDA
Area (sq. ft.): 113,584	ADT:
Traffic Index:	
Parking Lot Type:	
Comments:	

Street Name: E Cochran Street

Street ID: COCHST	Begin Location: Tapo
Section ID: 85	End Location: Tapo Canyon
Functional Class: A - Arterial	Surface Type: O - AC/AC
Date of Construction: 07/01/2004	No. Lanes: 4
Cul-de-sac: No	General Code: -
Length (ft): 2,670	Area ID: -
Width (ft): 62	Funding Source: CA - CDA
Area (sq. ft.): 165,540	ADT:
Traffic Index:	
Parking Lot Type:	
Comments:	

Street Name: E Cochran Street

Street ID: COCHST	Begin Location: Tapo Canyon
Section ID: 90	End Location: Parkdale
Functional Class: A - Arterial	Surface Type: O - AC/AC
Date of Construction: 07/01/2004	No. Lanes: 4
Cul-de-sac: No	General Code: -
Length (ft): 2,510	Area ID: -
Width (ft): 62	Funding Source: CA - CDA
Area (sq. ft.): 155,620	ADT:
Traffic Index:	
Parking Lot Type:	
Comments: Old SECID = 100	

Street Name: E Cochran Street

Street ID: COCHST	Begin Location: Parkdale
Section ID: 91	End Location: Sequoia
Functional Class: A - Arterial	Surface Type: O - AC/AC
Date of Construction: 07/01/1998	No. Lanes: 4
Cul-de-sac: No	General Code: -
Length (ft): 1,345	Area ID: -
Width (ft): 62	Funding Source: -
Area (sq. ft.): 83,390	ADT:
Traffic Index:	
Parking Lot Type:	
Comments: Old SECID = 110	

Street Name: E Cochran Street

Street ID: COCHST	Begin Location: Sequoia
Section ID: 92	End Location: Galena
Functional Class: A - Arterial	Surface Type: O - AC/AC
Date of Construction: 11/18/2019	No. Lanes: 4
Cul-de-sac: No	General Code: -
Length (ft): 1,540	Area ID: -
Width (ft): 62	Funding Source: -
Area (sq. ft.): 95,480	ADT:
Traffic Index:	
Parking Lot Type:	
Comments: Old SECID = 120	

Street Name: E Cochran Street

Street ID: COCHST	Begin Location: Galena
Section ID: 93N	End Location: Sycamore
Functional Class: A - Arterial	Surface Type: O - AC/AC
Date of Construction: 07/01/2008	No. Lanes: 2
Cul-de-sac: No	General Code: -
Length (ft): 2,465	Area ID: -
Width (ft): 29	Funding Source: -
Area (sq. ft.): 71,485	ADT:
Traffic Index:	
Parking Lot Type:	
Comments: 09/12/16 - Section ID changed from 130 to 130N (North Side of Cochran Street). Lanes changed from 4 to 2, width changed from 58 to 29. North half of street was rehabilitated in SV 09-10. Old SECID=130N 9/16/16- only Linked, still need to work on it. A.A.	

Street Name: E Cochran Street

Street ID: COCHST	Begin Location: Galena
Section ID: 93S	End Location: Sycamore
Functional Class: A - Arterial	Surface Type: O - AC/AC
Date of Construction: 11/15/2019	No. Lanes: 2
Cul-de-sac: No	General Code: -
Length (ft): 2,465	Area ID: -
Width (ft): 29	Funding Source: -
Area (sq. ft.): 71,485	ADT:
Traffic Index:	
Parking Lot Type:	
Comments: 9/16/16 was not linked, Linked it, still needs work, A.A. Old SECID = 130S	

Street Name: E Cochran Street

Street ID: COCHST	Begin Location: Sycamore
Section ID: 94	End Location: Bigelow
Functional Class: A - Arterial	Surface Type: O - AC/AC
Date of Construction: 07/01/2011	No. Lanes: 4
Cul-de-sac: No	General Code: -
Length (ft): 4,140	Area ID: -
Width (ft): 58	Funding Source: -
Area (sq. ft.): 240,120	ADT:
Traffic Index:	
Parking Lot Type:	
Comments: Old SECID = 140	

Street Name: E Cochran Street

Street ID: COCHST	Begin Location: Bigelow
Section ID: 95	End Location: Erringer
Functional Class: A - Arterial	Surface Type: O - AC/AC
Date of Construction: 07/01/2011	No. Lanes: 4
Cul-de-sac: No	General Code: -
Length (ft): 1,180	Area ID: -
Width (ft): 64	Funding Source: -
Area (sq. ft.): 75,520	ADT:
Traffic Index:	
Parking Lot Type:	
Comments: Old SECID = 150	

Street Name: E Cochran Street

Street ID: COCHST	Begin Location: Erringer
Section ID: 96	End Location: Callahan
Functional Class: A - Arterial	Surface Type: O - AC/AC
Date of Construction: 07/01/2012	No. Lanes: 4
Cul-de-sac: No	General Code: -
Length (ft): 1,975	Area ID: -
Width (ft): 64	Funding Source: -
Area (sq. ft.): 126,400	ADT:
Traffic Index:	
Parking Lot Type:	
Comments: Old SECID = 160	

Street Name: E Cochran Street

Street ID: COCHST	Begin Location: Callahan
Section ID: 97	End Location: First
Functional Class: A - Arterial	Surface Type: O - AC/AC
Date of Construction: 07/01/2012	No. Lanes: 4
Cul-de-sac: No	General Code: -
Length (ft): 3,300	Area ID: -
Width (ft): 64	Funding Source: -
Area (sq. ft.): 211,200	ADT:
Traffic Index:	
Parking Lot Type:	
Comments: Old SECID = 170	

Street Name: E Cochran Street

Street ID: COCHST	Begin Location: First
Section ID: 98	End Location: Madera
Functional Class: A - Arterial	Surface Type: O - AC/AC
Date of Construction: 07/01/1999	No. Lanes: 4
Cul-de-sac: No	General Code: -
Length (ft): 5,015	Area ID: -
Width (ft): 64	Funding Source: CA - CDA
Area (sq. ft.): 320,960	ADT:
Traffic Index:	
Parking Lot Type:	
Comments: Old SECID = 180	

Street Name: E. Brower Street

Street ID: BROWST	Begin Location: Sycamore
Section ID: 10	End Location: Elmdale
Functional Class: R - Residential/Local	Surface Type: O - AC/AC
Date of Construction: 07/01/1994	No. Lanes: 2
Cul-de-sac: No	General Code: -
Length (ft): 2,078	Area ID: -
Width (ft): 37	Funding Source: CD - CDBG
Area (sq. ft.): 76,886	ADT:
Traffic Index:	
Parking Lot Type:	
Comments:	

Street Name: E. Brower Street

Street ID: BROWST	Begin Location: Elmdale
Section ID: 20	End Location: N. Brower
Functional Class: R - Residential/Local	Surface Type: O - AC/AC
Date of Construction: 07/01/1994	No. Lanes: 2
Cul-de-sac: No	General Code: -
Length (ft): 1,693	Area ID: -
Width (ft): 37	Funding Source: -
Area (sq. ft.): 62,641	ADT:
Traffic Index:	
Parking Lot Type:	
Comments:	

Street Name: E. Easy Street

Street ID: EASYST	Begin Location: Madera
Section ID: 30	End Location: First
Functional Class: R - Residential/Local	Surface Type: O - AC/AC
Date of Construction: 07/01/1997	No. Lanes: 2
Cul-de-sac: No	General Code: -
Length (ft): 5,800	Area ID: -
Width (ft): 48	Funding Source: -
Area (sq. ft.): 278,400	ADT:
Traffic Index:	
Parking Lot Type:	
Comments:	

Street Name: E. Gould Street

Street ID: GOULST	Begin Location: Granby
Section ID: 10	End Location: Talbert
Functional Class: R - Residential/Local	Surface Type: O - AC/AC
Date of Construction: 07/01/1992	No. Lanes: 2
Cul-de-sac: No	General Code: -
Length (ft): 205	Area ID: -
Width (ft): 33	Funding Source: -
Area (sq. ft.): 6,765	ADT:
Traffic Index:	
Parking Lot Type:	
Comments:	

Street Name: E. Muirwood Court

Street ID: MUIRCT	Begin Location: Muirwood Ct.
Section ID: 20	End Location: W End
Functional Class: R - Residential/Local	Surface Type: O - AC/AC
Date of Construction: 07/01/1994	No. Lanes: 2
Cul-de-sac: No	General Code: -
Length (ft): 175	Area ID: -
Width (ft): 33	Funding Source: -
Area (sq. ft.): 5,775	ADT:
Traffic Index:	
Parking Lot Type:	
Comments: Split From MUIRCT10 3/13/2015	

Street Name: E. Torrance Street

Street ID: TORRST	Begin Location: Torrance St.
Section ID: 30	End Location: N End.
Functional Class: R - Residential/Local	Surface Type: O - AC/AC
Date of Construction: 07/01/1964	No. Lanes: 2
Cul-de-sac: Yes	General Code: -
Length (ft): 170	Area ID: -
Width (ft): 31	Funding Source: -
Area (sq. ft.): 5,270	ADT:
Traffic Index:	
Parking Lot Type:	
Comments:	

Street Name: E. Woodrow Avenue

Street ID: WOODAV	Begin Location: W/ Wanda
Section ID: 20	End Location: E. End
Functional Class: R - Residential/Local	Surface Type: O - AC/AC
Date of Construction: 07/01/1992	No. Lanes: 2
Cul-de-sac: No	General Code: -
Length (ft): 1,810	Area ID: -
Width (ft): 36	Funding Source: -
Area (sq. ft.): 65,160	ADT:
Traffic Index:	
Parking Lot Type:	
Comments:	

Street Name: Eagle Flight Drive

Street ID: EAFLDR	Begin Location: W/ Young Wolf
Section ID: 10	End Location: Lost Canyons
Functional Class: R - Residential/Local	Surface Type: A - AC
Date of Construction: 07/01/2006	No. Lanes: 2
Cul-de-sac: No	General Code: -
Length (ft): 3,025	Area ID: -
Width (ft): 33	Funding Source: -
Area (sq. ft.): 99,825	ADT:
Traffic Index:	
Parking Lot Type:	
Comments:	

Street Name: Eagle Peak Avenue

Street ID: EAPKAV	Begin Location: Darrah
Section ID: 10	End Location: Rocky River
Functional Class: R - Residential/Local	Surface Type: O - AC/AC
Date of Construction: 07/01/1997	No. Lanes: 2
Cul-de-sac: No	General Code: -
Length (ft): 625	Area ID: -
Width (ft): 35	Funding Source: -
Area (sq. ft.): 21,875	ADT:
Traffic Index:	
Parking Lot Type:	
Comments:	

Street Name: Earl Avenue

Street ID: EARLAV	Begin Location: Morley
Section ID: 10	End Location: Heywood
Functional Class: R - Residential/Local	Surface Type: O - AC/AC
Date of Construction: 12/10/2019	No. Lanes: 2
Cul-de-sac: No	General Code: -
Length (ft): 930	Area ID: -
Width (ft): 33	Funding Source: -
Area (sq. ft.): 30,690	ADT:
Traffic Index:	
Parking Lot Type:	
Comments:	

Street Name: East Street

Street ID: EASTST	Begin Location: Church
Section ID: 10	End Location: Deodora
Functional Class: R - Residential/Local	Surface Type: O - AC/AC
Date of Construction: 07/01/2008	No. Lanes: 2
Cul-de-sac: No	General Code: -
Length (ft): 370	Area ID: -
Width (ft): 37	Funding Source: -
Area (sq. ft.): 13,690	ADT:
Traffic Index:	
Parking Lot Type:	
Comments:	

Street Name: Ecroyd Avenue

Street ID: ECROAV	Begin Location: Fearing
Section ID: 10	End Location: Pittman
Functional Class: R - Residential/Local	Surface Type: O - AC/AC
Date of Construction: 07/01/1998	No. Lanes: 2
Cul-de-sac: No	General Code: -
Length (ft): 1,003	Area ID: -
Width (ft): 33	Funding Source: -
Area (sq. ft.): 33,099	ADT:
Traffic Index:	
Parking Lot Type:	
Comments:	

Street Name: Edgewood Drive

Street ID: EDGEDR	Begin Location: Love
Section ID: 10	End Location: Al
Functional Class: R - Residential/Local	Surface Type: O - AC/AC
Date of Construction: 07/01/1994	No. Lanes: 2
Cul-de-sac: No	General Code: -
Length (ft): 950	Area ID: -
Width (ft): 33	Funding Source: CD - CDBG
Area (sq. ft.): 31,350	ADT:
Traffic Index:	
Parking Lot Type:	
Comments:	

Street Name: Edmund Street

Street ID: EDMUST	Begin Location: Hudspeth Ave.
Section ID: 10	End Location: E End
Functional Class: R - Residential/Local	Surface Type: O - AC/AC
Date of Construction: 07/01/2005	No. Lanes: 2
Cul-de-sac: No	General Code: -
Length (ft): 1,408	Area ID: -
Width (ft): 37	Funding Source: CD - CDBG
Area (sq. ft.): 52,096	ADT:
Traffic Index:	
Parking Lot Type:	
Comments:	

Street Name: Eileen Street

Street ID: EILEST	Begin Location: Rebecca St.
Section ID: 10	End Location: Vanessa St.
Functional Class: R - Residential/Local	Surface Type: O - AC/AC
Date of Construction: 07/01/2000	No. Lanes: 2
Cul-de-sac: No	General Code: -
Length (ft): 580	Area ID: -
Width (ft): 37	Funding Source: CD - CDBG
Area (sq. ft.): 21,460	ADT:
Traffic Index:	
Parking Lot Type:	
Comments:	

Street Name: Eileen Street

Street ID: EILEST	Begin Location: Vanessa St.
Section ID: 20	End Location: Winifred St.
Functional Class: R - Residential/Local	Surface Type: O - AC/AC
Date of Construction: 07/01/2000	No. Lanes: 2
Cul-de-sac: No	General Code: -
Length (ft): 1,134	Area ID: -
Width (ft): 37	Funding Source: CD - CDBG
Area (sq. ft.): 41,958	ADT:
Traffic Index:	
Parking Lot Type:	
Comments:	

Street Name: Eileen Street

Street ID: EILEST	Begin Location: Winifred
Section ID: 30	End Location: Tapo
Functional Class: R - Residential/Local	Surface Type: O - AC/AC
Date of Construction: 07/01/2000	No. Lanes: 2
Cul-de-sac: No	General Code: -
Length (ft): 585	Area ID: -
Width (ft): 40	Funding Source: CD - CDBG
Area (sq. ft.): 23,400	ADT:
Traffic Index:	
Parking Lot Type:	
Comments:	

Street Name: Eisenhower Way

Street ID: EIHWY	Begin Location: Roosevelt
Section ID: 10	End Location: Wood Ranch Parkway
Functional Class: R - Residential/Local	Surface Type: A - AC
Date of Construction: 07/01/2001	No. Lanes: 2
Cul-de-sac: No	General Code: -
Length (ft): 830	Area ID: -
Width (ft): 33	Funding Source: -
Area (sq. ft.): 27,390	ADT:
Traffic Index:	
Parking Lot Type:	
Comments:	

Street Name: El Cino Drive

Street ID: ELCIDR	Begin Location: E I Lado S
Section ID: 10	End Location: End
Functional Class: R - Residential/Local	Surface Type: O - AC/AC
Date of Construction: 07/01/1996	No. Lanes: 2
Cul-de-sac: No	General Code: -
Length (ft): 210	Area ID: -
Width (ft): 36	Funding Source: -
Area (sq. ft.): 7,560	ADT:
Traffic Index:	
Parking Lot Type:	
Comments:	

Street Name: El Lado Drive

Street ID: ELLADR	Begin Location: Sinaloa
Section ID: 10	End Location: El Monte
Functional Class: R - Residential/Local	Surface Type: O - AC/AC
Date of Construction: 07/01/1996	No. Lanes: 2
Cul-de-sac: No	General Code: -
Length (ft): 700	Area ID: -
Width (ft): 36	Funding Source: -
Area (sq. ft.): 25,200	ADT:
Traffic Index:	
Parking Lot Type:	
Comments:	

Street Name: El Monte Dr.

Street ID: ELMODR	Begin Location: Dodd
Section ID: 10	End Location: Bennett
Functional Class: R - Residential/Local	Surface Type: O - AC/AC
Date of Construction: 07/01/1996	No. Lanes: 2
Cul-de-sac: No	General Code: -
Length (ft): 1,618	Area ID: -
Width (ft): 30	Funding Source: -
Area (sq. ft.): 48,540	ADT:
Traffic Index:	
Parking Lot Type:	
Comments:	

Street Name: El Monte Dr.

Street ID: ELMODR	Begin Location: Royal
Section ID: 20	End Location: Dodd
Functional Class: R - Residential/Local	Surface Type: O - AC/AC
Date of Construction: 07/01/1996	No. Lanes: 2
Cul-de-sac: No	General Code: -
Length (ft): 1,970	Area ID: -
Width (ft): 29	Funding Source: -
Area (sq. ft.): 57,130	ADT:
Traffic Index:	
Parking Lot Type:	
Comments:	

Street Name: El Paso Avenue

Street ID: ELPAAV	Begin Location: Alamo
Section ID: 10	End Location: N. End
Functional Class: R - Residential/Local	Surface Type: O - AC/AC
Date of Construction: 07/01/2001	No. Lanes: 2
Cul-de-sac: No	General Code: -
Length (ft): 770	Area ID: -
Width (ft): 33	Funding Source: -
Area (sq. ft.): 25,410	ADT:
Traffic Index:	
Parking Lot Type:	
Comments:	

Street Name: El Prado Street

Street ID: ELPRST	Begin Location: Travis
Section ID: 10	End Location: Kadota
Functional Class: R - Residential/Local	Surface Type: O - AC/AC
Date of Construction: 07/01/2001	No. Lanes: 2
Cul-de-sac: No	General Code: -
Length (ft): 510	Area ID: -
Width (ft): 37	Funding Source: -
Area (sq. ft.): 18,870	ADT:
Traffic Index:	
Parking Lot Type:	
Comments:	

Street Name: Elberta Avenue

Street ID: ELBEAV	Begin Location: Katherine
Section ID: 10	End Location: Mildred
Functional Class: R - Residential/Local	Surface Type: O - AC/AC
Date of Construction: 07/01/1993	No. Lanes: 2
Cul-de-sac: No	General Code: -
Length (ft): 422	Area ID: -
Width (ft): 36	Funding Source: -
Area (sq. ft.): 15,192	ADT:
Traffic Index:	
Parking Lot Type:	
Comments:	

Street Name: Electra Avenue

Street ID: ELECAV	Begin Location: Ulysses
Section ID: 10	End Location: Aristotle
Functional Class: R - Residential/Local	Surface Type: O - AC/AC
Date of Construction: 07/01/1994	No. Lanes: 2
Cul-de-sac: No	General Code: -
Length (ft): 1,360	Area ID: -
Width (ft): 36	Funding Source: -
Area (sq. ft.): 48,960	ADT:
Traffic Index:	
Parking Lot Type:	
Comments:	

Street Name: Elevar Court

Street ID: ELEVCT	Begin Location: Circle Knoll
Section ID: 10	End Location: End
Functional Class: R - Residential/Local	Surface Type: O - AC/AC
Date of Construction: 07/01/2000	No. Lanes: 2
Cul-de-sac: No	General Code: -
Length (ft): 340	Area ID: -
Width (ft): 33	Funding Source: -
Area (sq. ft.): 11,220	ADT:
Traffic Index:	
Parking Lot Type:	
Comments:	

Street Name: Elizondo Avenue

Street ID: ELIZAV	Begin Location: Hollister St.
Section ID: 10	End Location: W End
Functional Class: R - Residential/Local	Surface Type: O - AC/AC
Date of Construction: 07/01/1997	No. Lanes: 2
Cul-de-sac: No	General Code: -
Length (ft): 2,040	Area ID: -
Width (ft): 37	Funding Source: -
Area (sq. ft.): 75,480	ADT:
Traffic Index:	
Parking Lot Type:	
Comments:	

Street Name: Elizondo St.

Street ID: ELIZST	Begin Location: Erringer
Section ID: 10	End Location: Haven
Functional Class: R - Residential/Local	Surface Type: O - AC/AC
Date of Construction: 07/01/1986	No. Lanes: 2
Cul-de-sac: No	General Code: -
Length (ft): 1,660	Area ID: -
Width (ft): 37	Funding Source: -
Area (sq. ft.): 61,420	ADT:
Traffic Index:	
Parking Lot Type:	
Comments:	

Street Name: Elizondo St.

Street ID: ELIZST	Begin Location: Haven
Section ID: 20	End Location: Cherry
Functional Class: R - Residential/Local	Surface Type: O - AC/AC
Date of Construction: 12/10/2019	No. Lanes: 2
Cul-de-sac: No	General Code: -
Length (ft): 1,405	Area ID: -
Width (ft): 37	Funding Source: -
Area (sq. ft.): 51,985	ADT:
Traffic Index:	
Parking Lot Type:	
Comments:	

Street Name: Elizondo St.

Street ID: ELIZST	Begin Location: Cherry
Section ID: 30	End Location: Sycamore
Functional Class: R - Residential/Local	Surface Type: O - AC/AC
Date of Construction: 12/10/2019	No. Lanes: 2
Cul-de-sac: No	General Code: -
Length (ft): 1,205	Area ID: -
Width (ft): 37	Funding Source: -
Area (sq. ft.): 44,585	ADT:
Traffic Index:	
Parking Lot Type:	
Comments:	

Street Name: Elizondo St.

Street ID: ELIZST	Begin Location: Sycamore
Section ID: 40	End Location: Runkle Drain
Functional Class: R - Residential/Local	Surface Type: O - AC/AC
Date of Construction: 07/01/1997	No. Lanes: 2
Cul-de-sac: No	General Code: -
Length (ft): 92	Area ID: -
Width (ft): 37	Funding Source: -
Area (sq. ft.): 3,404	ADT:
Traffic Index:	
Parking Lot Type:	
Comments:	

Street Name: Elkhorn Court

Street ID: ELKCT	Begin Location: Westwood
Section ID: 10	End Location: End
Functional Class: R - Residential/Local	Surface Type: A - AC
Date of Construction: 07/01/2004	No. Lanes: 2
Cul-de-sac: No	General Code: -
Length (ft): 160	Area ID: -
Width (ft): 33	Funding Source: -
Area (sq. ft.): 5,280	ADT:
Traffic Index:	
Parking Lot Type:	
Comments:	

Street Name: Ellington Court

Street ID: ELLICT	Begin Location: Darby
Section ID: 10	End Location: N. End
Functional Class: R - Residential/Local	Surface Type: O - AC/AC
Date of Construction: 07/01/1995	No. Lanes: 2
Cul-de-sac: No	General Code: -
Length (ft): 540	Area ID: -
Width (ft): 36	Funding Source: -
Area (sq. ft.): 19,440	ADT:
Traffic Index:	
Parking Lot Type:	
Comments:	

Street Name: Elliston Court

Street ID: ELLSCT	Begin Location: Milestone
Section ID: 10	End Location: W. End
Functional Class: R - Residential/Local	Surface Type: A - AC
Date of Construction: 07/01/2005	No. Lanes: 2
Cul-de-sac: No	General Code: -
Length (ft): 142	Area ID: -
Width (ft): 33	Funding Source: -
Area (sq. ft.): 4,686	ADT:
Traffic Index:	
Parking Lot Type:	
Comments:	

Street Name: Elm Court

Street ID: ELMCT	Begin Location: Katherine
Section ID: 10	End Location: S. End
Functional Class: R - Residential/Local	Surface Type: A - AC
Date of Construction: 07/01/2000	No. Lanes: 2
Cul-de-sac: No	General Code: -
Length (ft): 170	Area ID: -
Width (ft): 33	Funding Source: CD - CDBG
Area (sq. ft.): 5,610	ADT:
Traffic Index:	
Parking Lot Type:	
Comments:	

Street Name: Elmdale Avenue

Street ID: ELMDAV	Begin Location: Brower Ave.
Section ID: 10	End Location: Larch St.
Functional Class: R - Residential/Local	Surface Type: O - AC/AC
Date of Construction: 04/25/2019	No. Lanes: 2
Cul-de-sac: No	General Code: -
Length (ft): 964	Area ID: -
Width (ft): 37	Funding Source: CD - CDBG
Area (sq. ft.): 35,668	ADT:
Traffic Index:	
Parking Lot Type:	
Comments: Split From ELMDAV10 3/3/2015	

Street Name: Elmdale Avenue

Street ID: ELMDAV	Begin Location: Larch St.
Section ID: 20	End Location: Cochran St.
Functional Class: R - Residential/Local	Surface Type: O - AC/AC
Date of Construction: 04/25/2019	No. Lanes: 2
Cul-de-sac: No	General Code: -
Length (ft): 1,256	Area ID: -
Width (ft): 37	Funding Source: CD - CDBG
Area (sq. ft.): 46,472	ADT:
Traffic Index:	
Parking Lot Type:	
Comments:	

Street Name: Elmore Street

Street ID: ELMOST	Begin Location: Hilldale
Section ID: 10	End Location: Hilldale
Functional Class: R - Residential/Local	Surface Type: O - AC/AC
Date of Construction: 07/01/1990	No. Lanes: 2
Cul-de-sac: No	General Code: -
Length (ft): 1,320	Area ID: -
Width (ft): 36	Funding Source: CD - CDBG
Area (sq. ft.): 47,520	ADT:
Traffic Index:	
Parking Lot Type:	
Comments:	

Street Name: Eloise Circle

Street ID: ELOICR	Begin Location: Eunice
Section ID: 10	End Location: S. End
Functional Class: R - Residential/Local	Surface Type: O - AC/AC
Date of Construction: 07/01/1993	No. Lanes: 2
Cul-de-sac: No	General Code: -
Length (ft): 211	Area ID: -
Width (ft): 32	Funding Source: -
Area (sq. ft.): 6,752	ADT:
Traffic Index:	
Parking Lot Type:	
Comments:	

Street Name: Elvado Drive

Street ID: ELVADR	Begin Location: Royal
Section ID: 10	End Location: Bonita
Functional Class: R - Residential/Local	Surface Type: O - AC/AC
Date of Construction: 07/01/2005	No. Lanes: 2
Cul-de-sac: No	General Code: -
Length (ft): 1,400	Area ID: -
Width (ft): 40	Funding Source: -
Area (sq. ft.): 56,000	ADT:
Traffic Index:	
Parking Lot Type:	
Comments:	

Street Name: Ely Way

Street ID: ELYWY	Begin Location: Valjean
Section ID: 10	End Location: End
Functional Class: R - Residential/Local	Surface Type: O - AC/AC
Date of Construction: 07/01/1997	No. Lanes: 2
Cul-de-sac: No	General Code: -
Length (ft): 211	Area ID: -
Width (ft): 36	Funding Source: -
Area (sq. ft.): 7,596	ADT:
Traffic Index:	
Parking Lot Type:	
Comments:	

Street Name: Emerald Avenue

Street ID: EMERAV	Begin Location: Galena
Section ID: 10	End Location: Sapphire
Functional Class: R - Residential/Local	Surface Type: O - AC/AC
Date of Construction: 07/01/1994	No. Lanes: 2
Cul-de-sac: No	General Code: -
Length (ft): 1,100	Area ID: -
Width (ft): 33	Funding Source: -
Area (sq. ft.): 36,300	ADT:
Traffic Index:	
Parking Lot Type:	
Comments:	

Street Name: Emerald Avenue

Street ID: EMERAV	Begin Location: Galena
Section ID: 20	End Location: Opal
Functional Class: R - Residential/Local	Surface Type: A - AC
Date of Construction: 07/01/1996	No. Lanes: 2
Cul-de-sac: No	General Code: -
Length (ft): 390	Area ID: -
Width (ft): 33	Funding Source: -
Area (sq. ft.): 12,870	ADT:
Traffic Index:	
Parking Lot Type:	
Comments:	

Street Name: Emeric Avenue

Street ID: EMECAV	Begin Location: Bonita
Section ID: 10	End Location: Bonita
Functional Class: R - Residential/Local	Surface Type: O - AC/AC
Date of Construction: 07/01/2005	No. Lanes: 2
Cul-de-sac: No	General Code: -
Length (ft): 1,730	Area ID: -
Width (ft): 33	Funding Source: -
Area (sq. ft.): 57,090	ADT:
Traffic Index:	
Parking Lot Type:	
Comments:	

Street Name: Emily Lane

Street ID: EMILLN	Begin Location: Stacy
Section ID: 10	End Location: End
Functional Class: R - Residential/Local	Surface Type: O - AC/AC
Date of Construction: 07/01/1995	No. Lanes: 2
Cul-de-sac: No	General Code: -
Length (ft): 450	Area ID: -
Width (ft): 34	Funding Source: -
Area (sq. ft.): 15,300	ADT:
Traffic Index:	
Parking Lot Type:	
Comments:	

Street Name: Emmett Avenue

Street ID: EMMEAV	Begin Location: Fearing
Section ID: 10	End Location: Pittman
Functional Class: R - Residential/Local	Surface Type: O - AC/AC
Date of Construction: 07/01/1990	No. Lanes: 2
Cul-de-sac: No	General Code: -
Length (ft): 1,030	Area ID: -
Width (ft): 33	Funding Source: -
Area (sq. ft.): 33,990	ADT:
Traffic Index:	
Parking Lot Type:	
Comments:	

Street Name: Emory Avenue

Street ID: EMORAV	Begin Location: L.A.
Section ID: 10	End Location: Sandiman
Functional Class: R - Residential/Local	Surface Type: O - AC/AC
Date of Construction: 07/01/1997	No. Lanes: 2
Cul-de-sac: No	General Code: -
Length (ft): 910	Area ID: -
Width (ft): 37	Funding Source: -
Area (sq. ft.): 33,670	ADT:
Traffic Index:	
Parking Lot Type:	
Comments:	

Street Name: Emory Avenue

Street ID: EMORAV	Begin Location: L.A.
Section ID: 20	End Location: Aurelia
Functional Class: R - Residential/Local	Surface Type: O - AC/AC
Date of Construction: 07/01/2010	No. Lanes: 2
Cul-de-sac: No	General Code: -
Length (ft): 860	Area ID: -
Width (ft): 40	Funding Source: CD - CDBG
Area (sq. ft.): 34,400	ADT:
Traffic Index:	
Parking Lot Type:	
Comments:	

Street Name: Empty Saddle Avenue

Street ID: EMSAAV	Begin Location: Sandalwood
Section ID: 10	End Location: Sasparilla
Functional Class: R - Residential/Local	Surface Type: A - AC
Date of Construction: 07/01/1995	No. Lanes: 2
Cul-de-sac: No	General Code: -
Length (ft): 570	Area ID: -
Width (ft): 33	Funding Source: -
Area (sq. ft.): 18,810	ADT:
Traffic Index:	
Parking Lot Type:	
Comments:	

Street Name: Enchanted Way

Street ID: ENCHWY	Begin Location: First
Section ID: 10	End Location: Flower Glen
Functional Class: R - Residential/Local	Surface Type: A - AC
Date of Construction: 07/01/1985	No. Lanes: 2
Cul-de-sac: No	General Code: -
Length (ft): 2,001	Area ID: -
Width (ft): 37	Funding Source: -
Area (sq. ft.): 74,037	ADT:
Traffic Index:	
Parking Lot Type:	
Comments:	

Street Name: Erica Street

Street ID: ERICST	Begin Location: Bridget
Section ID: 10	End Location: Lee
Functional Class: R - Residential/Local	Surface Type: O - AC/AC
Date of Construction: 04/25/2019	No. Lanes: 2
Cul-de-sac: No	General Code: -
Length (ft): 220	Area ID: -
Width (ft): 37	Funding Source: -
Area (sq. ft.): 8,140	ADT:
Traffic Index:	
Parking Lot Type:	
Comments:	

Street Name: Ericson Place

Street ID: ERISPL	Begin Location: Woodrow
Section ID: 10	End Location: N. End
Functional Class: R - Residential/Local	Surface Type: O - AC/AC
Date of Construction: 07/01/1992	No. Lanes: 2
Cul-de-sac: No	General Code: -
Length (ft): 231	Area ID: -
Width (ft): 31	Funding Source: -
Area (sq. ft.): 7,161	ADT:
Traffic Index:	
Parking Lot Type:	
Comments:	

Street Name: Erin Court

Street ID: ERINCT	Begin Location: Peter Pl
Section ID: 10	End Location: End
Functional Class: R - Residential/Local	Surface Type: A - AC
Date of Construction: 07/01/2001	No. Lanes: 2
Cul-de-sac: No	General Code: -
Length (ft): 205	Area ID: -
Width (ft): 33	Funding Source: -
Area (sq. ft.): 6,765	ADT:
Traffic Index:	
Parking Lot Type:	
Comments:	

Street Name: Erringer Road

Street ID: ERRIRD	Begin Location: Lost Canyons
Section ID: 10	End Location: Legacy
Functional Class: A - Arterial	Surface Type: A - AC
Date of Construction: 07/01/2006	No. Lanes: 2
Cul-de-sac: No	General Code: -
Length (ft): 2,410	Area ID: -
Width (ft): 48	Funding Source: -
Area (sq. ft.): 115,680	ADT:
Traffic Index:	
Parking Lot Type:	
Comments:	

Street Name: Erringer Road

Street ID: ERRIRD	Begin Location: Legacy
Section ID: 20	End Location: Falcon
Functional Class: A - Arterial	Surface Type: A - AC
Date of Construction: 07/01/2006	No. Lanes: 4
Cul-de-sac: No	General Code: -
Length (ft): 765	Area ID: -
Width (ft): 58	Funding Source: -
Area (sq. ft.): 44,370	ADT:
Traffic Index:	
Parking Lot Type:	
Comments:	

Street Name: Erringer Road

Street ID: ERRIRD	Begin Location: Falcon
Section ID: 30	End Location: Alamo
Functional Class: A - Arterial	Surface Type: O - AC/AC
Date of Construction: 07/01/1999	No. Lanes: 4
Cul-de-sac: No	General Code: -
Length (ft): 1,945	Area ID: -
Width (ft): 58	Funding Source: -
Area (sq. ft.): 112,810	ADT:
Traffic Index:	
Parking Lot Type:	
Comments:	

Street Name: Erringer Road

Street ID: ERRIRD	Begin Location: Alamo
Section ID: 40	End Location: Simi Town Center
Functional Class: A - Arterial	Surface Type: O - AC/AC
Date of Construction: 07/01/2000	No. Lanes: 4
Cul-de-sac: No	General Code: -
Length (ft): 500	Area ID: -
Width (ft): 60	Funding Source: -
Area (sq. ft.): 30,000	ADT:
Traffic Index:	
Parking Lot Type:	
Comments:	

Street Name: Erringer Road	
Street ID: ERRIRD	Begin Location: Simi Town Center
Section ID: 50	End Location: Cochran
Functional Class: A - Arterial	Surface Type: O - AC/AC
Date of Construction: 07/01/2000	No. Lanes: 4
Cul-de-sac: No	General Code: -
Length (ft): 1,585	Area ID: -
Width (ft): 70	Funding Source: -
Area (sq. ft.): 110,950	ADT:
Traffic Index:	
Parking Lot Type:	
Comments:	

Street Name: Erringer Road	
Street ID: ERRIRD	Begin Location: Cochran
Section ID: 60	End Location: Larch
Functional Class: A - Arterial	Surface Type: O - AC/AC
Date of Construction: 07/01/2012	No. Lanes: 4
Cul-de-sac: No	General Code: -
Length (ft): 1,330	Area ID: -
Width (ft): 60	Funding Source: -
Area (sq. ft.): 79,800	ADT:
Traffic Index:	
Parking Lot Type:	
Comments:	

Street Name: Erringer Road	
Street ID: ERRIRD	Begin Location: Larch
Section ID: 70	End Location: Los Angeles
Functional Class: A - Arterial	Surface Type: O - AC/AC
Date of Construction: 07/01/2012	No. Lanes: 4
Cul-de-sac: No	General Code: -
Length (ft): 1,300	Area ID: -
Width (ft): 60	Funding Source: -
Area (sq. ft.): 78,000	ADT:
Traffic Index:	
Parking Lot Type:	
Comments:	

Street Name: Erringer Road	
Street ID: ERRIRD	Begin Location: Los Angeles
Section ID: 80	End Location: Heywood
Functional Class: A - Arterial	Surface Type: O - AC/AC
Date of Construction: 07/01/2012	No. Lanes: 4
Cul-de-sac: No	General Code: -
Length (ft): 1,200	Area ID: -
Width (ft): 60	Funding Source: CA - CDA
Area (sq. ft.): 72,000	ADT:
Traffic Index:	
Parking Lot Type:	
Comments:	

Street Name: Erringer Road	
Street ID: ERRIRD	Begin Location: Heywood
Section ID: 90	End Location: Royal
Functional Class: A - Arterial	Surface Type: O - AC/AC
Date of Construction: 07/01/2012	No. Lanes: 4
Cul-de-sac: No	General Code: -
Length (ft): 1,730	Area ID: -
Width (ft): 60	Funding Source: -
Area (sq. ft.): 103,800	ADT:
Traffic Index:	
Parking Lot Type:	
Comments:	

Street Name: Erringer Road	
Street ID: ERRIRD	Begin Location: Royal
Section ID: 91	End Location: Arcane
Functional Class: A - Arterial	Surface Type: O - AC/AC
Date of Construction: 07/01/1999	No. Lanes: 4
Cul-de-sac: No	General Code: -
Length (ft): 1,100	Area ID: -
Width (ft): 60	Funding Source: -
Area (sq. ft.): 66,000	ADT:
Traffic Index:	
Parking Lot Type:	
Comments: Old SECID = 100	

Street Name: Erringer Road	
Street ID: ERRIRD	Begin Location: Arcane
Section ID: 92	End Location: Moore
Functional Class: A - Arterial	Surface Type: O - AC/AC
Date of Construction: 07/01/1999	No. Lanes: 4
Cul-de-sac: No	General Code: -
Length (ft): 595	Area ID: -
Width (ft): 50	Funding Source: -
Area (sq. ft.): 29,750	ADT:
Traffic Index:	
Parking Lot Type:	
Comments: Old SECID = 110	

Street Name: Erringer Road	
Street ID: ERRIRD	Begin Location: Moore
Section ID: 93	End Location: Hamilton
Functional Class: A - Arterial	Surface Type: O - AC/AC
Date of Construction: 07/01/1999	No. Lanes: 4
Cul-de-sac: No	General Code: -
Length (ft): 520	Area ID: -
Width (ft): 50	Funding Source: -
Area (sq. ft.): 26,000	ADT:
Traffic Index:	
Parking Lot Type:	
Comments: Old SECID = 120	

Street Name: Erringer Road	
Street ID: ERRIRD	Begin Location: Hamilton
Section ID: 94	End Location: Fitzgerald
Functional Class: A - Arterial	Surface Type: O - AC/AC
Date of Construction: 07/01/1999	No. Lanes: 4
Cul-de-sac: No	General Code: -
Length (ft): 275	Area ID: -
Width (ft): 50	Funding Source: -
Area (sq. ft.): 13,750	ADT:
Traffic Index:	
Parking Lot Type:	
Comments: Old SECID = 130	

Street Name: Erringer Road

Street ID: ERRIRD	Begin Location: Fitzgerald
Section ID: 95	End Location: Gibson
Functional Class: A - Arterial	Surface Type: O - AC/AC
Date of Construction: 07/01/2008	No. Lanes: 2
Cul-de-sac: No	General Code: -
Length (ft): 1,625	Area ID: -
Width (ft): 37	Funding Source: -
Area (sq. ft.): 60,125	ADT:
Traffic Index:	
Parking Lot Type:	
Comments: Old SECID = 140	

Street Name: Erringer Road

Street ID: ERRIRD	Begin Location: Gibson
Section ID: 96	End Location: Sunnydale
Functional Class: A - Arterial	Surface Type: O - AC/AC
Date of Construction: 07/01/2008	No. Lanes: 2
Cul-de-sac: No	General Code: -
Length (ft): 1,020	Area ID: -
Width (ft): 37	Funding Source: -
Area (sq. ft.): 37,740	ADT:
Traffic Index:	
Parking Lot Type:	
Comments: Old SECID = 150	

Street Name: Ettin Avenue

Street ID: ETTIAV	Begin Location: Bennett
Section ID: 10	End Location: Anson
Functional Class: R - Residential/Local	Surface Type: O - AC/AC
Date of Construction: 07/01/1992	No. Lanes: 2
Cul-de-sac: No	General Code: -
Length (ft): 940	Area ID: -
Width (ft): 37	Funding Source: -
Area (sq. ft.): 34,780	ADT:
Traffic Index:	
Parking Lot Type:	
Comments:	

Street Name: Ettin Avenue

Street ID: ETTIAV	Begin Location: Anson
Section ID: 20	End Location: Hillview
Functional Class: R - Residential/Local	Surface Type: O - AC/AC
Date of Construction: 07/01/2005	No. Lanes: 2
Cul-de-sac: No	General Code: -
Length (ft): 250	Area ID: -
Width (ft): 37	Funding Source: -
Area (sq. ft.): 9,250	ADT:
Traffic Index:	
Parking Lot Type:	
Comments:	

Street Name: Eucalyptus Street

Street ID: EUCAST	Begin Location: Valencia
Section ID: 10	End Location: E. End
Functional Class: R - Residential/Local	Surface Type: O - AC/AC
Date of Construction: 07/01/1994	No. Lanes: 2
Cul-de-sac: No	General Code: -
Length (ft): 400	Area ID: -
Width (ft): 29	Funding Source: -
Area (sq. ft.): 11,600	ADT:
Traffic Index:	
Parking Lot Type:	
Comments:	

Street Name: Eunice Street

Street ID: EUNIST	Begin Location: Katherine
Section ID: 10	End Location: Stow
Functional Class: R - Residential/Local	Surface Type: O - AC/AC
Date of Construction: 07/01/1993	No. Lanes: 2
Cul-de-sac: No	General Code: -
Length (ft): 1,320	Area ID: -
Width (ft): 40	Funding Source: -
Area (sq. ft.): 52,800	ADT:
Traffic Index:	
Parking Lot Type:	
Comments:	

Street Name: Evans Drive

Street ID: EVANDR	Begin Location: Fair
Section ID: 10	End Location: Sitka
Functional Class: R - Residential/Local	Surface Type: O - AC/AC
Date of Construction: 07/01/1997	No. Lanes: 2
Cul-de-sac: No	General Code: -
Length (ft): 1,150	Area ID: -
Width (ft): 40	Funding Source: -
Area (sq. ft.): 46,000	ADT:
Traffic Index:	
Parking Lot Type:	
Comments:	

Street Name: Eve Road

Street ID: EVERD	Begin Location: Tapo
Section ID: 10	End Location: W. End
Functional Class: R - Residential/Local	Surface Type: O - AC/AC
Date of Construction: 07/01/1996	No. Lanes: 2
Cul-de-sac: No	General Code: -
Length (ft): 2,587	Area ID: -
Width (ft): 36	Funding Source: CD - CDBG
Area (sq. ft.): 93,132	ADT:
Traffic Index:	
Parking Lot Type:	
Comments:	

Street Name: Evelyn Avenue

Street ID: EVELAV	Begin Location: Ave. Simi
Section ID: 10	End Location: Township
Functional Class: R - Residential/Local	Surface Type: O - AC/AC
Date of Construction: 07/01/2011	No. Lanes: 2
Cul-de-sac: No	General Code: -
Length (ft): 1,309	Area ID: -
Width (ft): 37	Funding Source: -
Area (sq. ft.): 48,433	ADT:
Traffic Index:	
Parking Lot Type:	
Comments:	

Street Name: Evening Sky Drive

Street ID: EVSKDR	Begin Location: Yosemite
Section ID: 10	End Location: E. End
Functional Class: R - Residential/Local	Surface Type: A - AC
Date of Construction: 07/01/1999	No. Lanes: 2
Cul-de-sac: No	General Code: -
Length (ft): 4,850	Area ID: -
Width (ft): 37	Funding Source: -
Area (sq. ft.): 179,450	ADT:
Traffic Index:	
Parking Lot Type:	
Comments:	

Street Name: Fair Avenue

Street ID: FAIRAV	Begin Location: Semple
Section ID: 10	End Location: Evans
Functional Class: R - Residential/Local	Surface Type: O - AC/AC
Date of Construction: 07/01/1998	No. Lanes: 2
Cul-de-sac: No	General Code: -
Length (ft): 1,550	Area ID: -
Width (ft): 40	Funding Source: -
Area (sq. ft.): 62,000	ADT:
Traffic Index:	
Parking Lot Type:	
Comments:	

Street Name: Fairbanks Avenue

Street ID: FAIBAV	Begin Location: Alamo
Section ID: 10	End Location: N. End
Functional Class: R - Residential/Local	Surface Type: O - AC/AC
Date of Construction: 07/01/1999	No. Lanes: 2
Cul-de-sac: No	General Code: -
Length (ft): 1,162	Area ID: -
Width (ft): 25	Funding Source: -
Area (sq. ft.): 29,050	ADT:
Traffic Index:	
Parking Lot Type:	
Comments:	

Street Name: Faith Court

Street ID: FAITCT	Begin Location: Flowerdale
Section ID: 10	End Location: S. End
Functional Class: R - Residential/Local	Surface Type: O - AC/AC
Date of Construction: 07/01/2005	No. Lanes: 2
Cul-de-sac: No	General Code: -
Length (ft): 180	Area ID: -
Width (ft): 28	Funding Source: -
Area (sq. ft.): 5,040	ADT:
Traffic Index:	
Parking Lot Type:	
Comments:	

Street Name: Falcon Street

Street ID: FALCST	Begin Location: Erringer
Section ID: 10	End Location: End
Functional Class: R - Residential/Local	Surface Type: A - AC
Date of Construction: 07/01/2004	No. Lanes: 4
Cul-de-sac: No	General Code: -
Length (ft): 1,250	Area ID: -
Width (ft): 72	Funding Source: -
Area (sq. ft.): 90,000	ADT:
Traffic Index:	
Parking Lot Type:	
Comments:	

Street Name: Fallcreek Court

Street ID: FALLCT	Begin Location: Sunflower
Section ID: 10	End Location: End
Functional Class: R - Residential/Local	Surface Type: A - AC
Date of Construction: 07/01/2000	No. Lanes: 2
Cul-de-sac: No	General Code: -
Length (ft): 570	Area ID: -
Width (ft): 33	Funding Source: -
Area (sq. ft.): 18,810	ADT:
Traffic Index:	
Parking Lot Type:	
Comments:	

Street Name: Fallen Leaf Court

Street ID: FALECT	Begin Location: Sunflower
Section ID: 10	End Location: End
Functional Class: R - Residential/Local	Surface Type: A - AC
Date of Construction: 07/01/2000	No. Lanes: 2
Cul-de-sac: No	General Code: -
Length (ft): 415	Area ID: -
Width (ft): 33	Funding Source: -
Area (sq. ft.): 13,695	ADT:
Traffic Index:	
Parking Lot Type:	
Comments:	

Street Name: Falling Water Court

Street ID: FALWACT	Begin Location: EveningSky
Section ID: 10	End Location: End
Functional Class: R - Residential/Local	Surface Type: A - AC
Date of Construction: 07/01/1999	No. Lanes: 2
Cul-de-sac: No	General Code: -
Length (ft): 200	Area ID: -
Width (ft): 33	Funding Source: -
Area (sq. ft.): 6,600	ADT:
Traffic Index:	
Parking Lot Type:	
Comments:	

Street Name: Fallon Circle

Street ID: FALLCR	Begin Location: Hollister
Section ID: 10	End Location: Hollister
Functional Class: R - Residential/Local	Surface Type: O - AC/AC
Date of Construction: 07/01/1997	No. Lanes: 2
Cul-de-sac: No	General Code: -
Length (ft): 1,530	Area ID: -
Width (ft): 33	Funding Source: -
Area (sq. ft.): 50,490	ADT:
Traffic Index:	
Parking Lot Type:	
Comments:	

Street Name: Fannin Street

Street ID: FANNST	Begin Location: Big Springs
Section ID: 10	End Location: Hamlin
Functional Class: R - Residential/Local	Surface Type: O - AC/AC
Date of Construction: 07/01/2001	No. Lanes: 2
Cul-de-sac: No	General Code: -
Length (ft): 580	Area ID: -
Width (ft): 33	Funding Source: -
Area (sq. ft.): 19,140	ADT:
Traffic Index:	
Parking Lot Type:	
Comments:	

Street Name: Farwell Street

Street ID: FARWST	Begin Location: Alviso
Section ID: 10	End Location: Wilton
Functional Class: R - Residential/Local	Surface Type: O - AC/AC
Date of Construction: 07/01/1996	No. Lanes: 2
Cul-de-sac: No	General Code: -
Length (ft): 420	Area ID: -
Width (ft): 40	Funding Source: -
Area (sq. ft.): 16,800	ADT:
Traffic Index:	
Parking Lot Type:	
Comments:	

Street Name: Fasley Avenue

Street ID: FASLAV	Begin Location: Cochran
Section ID: 10	End Location: Yosemite
Functional Class: R - Residential/Local	Surface Type: A - AC
Date of Construction: 07/01/1970	No. Lanes: 2
Cul-de-sac: No	General Code: -
Length (ft): 1,190	Area ID: -
Width (ft): 33	Funding Source: -
Area (sq. ft.): 39,270	ADT:
Traffic Index:	
Parking Lot Type:	
Comments:	

Street Name: Fawn Valley Court

Street ID: FAVACT	Begin Location: LakeParkDrSo
Section ID: 10	End Location: End
Functional Class: R - Residential/Local	Surface Type: O - AC/AC
Date of Construction: 06/30/2017	No. Lanes: 2
Cul-de-sac: No	General Code: -
Length (ft): 739	Area ID: -
Width (ft): 32	Funding Source: -
Area (sq. ft.): 23,648	ADT:
Traffic Index:	
Parking Lot Type:	
Comments:	

Street Name: Fearing Street

Street ID: FEARST	Begin Location: Stow
Section ID: 10	End Location: St. Clair Ave.
Functional Class: R - Residential/Local	Surface Type: O - AC/AC
Date of Construction: 07/01/1990	No. Lanes: 2
Cul-de-sac: No	General Code: -
Length (ft): 2,570	Area ID: -
Width (ft): 37	Funding Source: -
Area (sq. ft.): 95,090	ADT:
Traffic Index:	
Parking Lot Type:	
Comments:	

Street Name: Fernview Street

Street ID: FERNST	Begin Location: Cochran
Section ID: 10	End Location: Justin
Functional Class: R - Residential/Local	Surface Type: O - AC/AC
Date of Construction: 07/01/1994	No. Lanes: 2
Cul-de-sac: No	General Code: -
Length (ft): 915	Area ID: -
Width (ft): 33	Funding Source: -
Area (sq. ft.): 30,195	ADT:
Traffic Index:	
Parking Lot Type:	
Comments:	

Street Name: Fernwood Court

Street ID: FERWCT	Begin Location: Brower
Section ID: 10	End Location: N. End
Functional Class: R - Residential/Local	Surface Type: O - AC/AC
Date of Construction: 07/01/1988	No. Lanes: 2
Cul-de-sac: No	General Code: -
Length (ft): 800	Area ID: -
Width (ft): 29	Funding Source: -
Area (sq. ft.): 23,200	ADT:
Traffic Index:	
Parking Lot Type:	
Comments:	

Street Name: Fifth Street

Street ID: FIFTST	Begin Location: Ventura
Section ID: 10	End Location: Pacific
Functional Class: R - Residential/Local	Surface Type: A - AC
Date of Construction: 07/01/1955	No. Lanes: 2
Cul-de-sac: No	General Code: -
Length (ft): 742	Area ID: -
Width (ft): 20	Funding Source: CD - CDBG
Area (sq. ft.): 14,840	ADT:
Traffic Index:	
Parking Lot Type:	
Comments:	

Street Name: Fifth Street

Street ID: FIFTST	Begin Location: Pacific
Section ID: 20	End Location: L.A.
Functional Class: R - Residential/Local	Surface Type: A - AC
Date of Construction: 07/01/1955	No. Lanes: 2
Cul-de-sac: No	General Code: -
Length (ft): 680	Area ID: -
Width (ft): 40	Funding Source: CD - CDBG
Area (sq. ft.): 27,200	ADT:
Traffic Index:	
Parking Lot Type:	
Comments:	

Street Name: Fig Street

Street ID: FIGST	Begin Location: S/ Barnard
Section ID: 10	End Location: S. End
Functional Class: R - Residential/Local	Surface Type: O - AC/AC
Date of Construction: 07/01/1996	No. Lanes: 2
Cul-de-sac: No	General Code: -
Length (ft): 145	Area ID: -
Width (ft): 33	Funding Source: CD - CDBG
Area (sq. ft.): 4,785	ADT:
Traffic Index:	
Parking Lot Type:	
Comments:	

Street Name: Fig Street

Street ID: FIGST	Begin Location: Cochran
Section ID: 20	End Location: N End
Functional Class: R - Residential/Local	Surface Type: O - AC/AC
Date of Construction: 07/01/1998	No. Lanes: 2
Cul-de-sac: No	General Code: -
Length (ft): 768	Area ID: -
Width (ft): 20	Funding Source: -
Area (sq. ft.): 15,360	ADT:
Traffic Index:	
Parking Lot Type:	
Comments:	

Street Name: Fig Street

Street ID: FIGST	Begin Location: Alpine
Section ID: 30	End Location: Cochran
Functional Class: R - Residential/Local	Surface Type: O - AC/AC
Date of Construction: 07/01/2003	No. Lanes: 2
Cul-de-sac: No	General Code: -
Length (ft): 1,661	Area ID: -
Width (ft): 37	Funding Source: -
Area (sq. ft.): 61,457	ADT:
Traffic Index:	
Parking Lot Type:	
Comments:	

Street Name: Finch Court

Street ID: FINCCT	Begin Location: S/ Anastasia
Section ID: 10	End Location: S. End
Functional Class: R - Residential/Local	Surface Type: O - AC/AC
Date of Construction: 07/01/2007	No. Lanes: 2
Cul-de-sac: No	General Code: -
Length (ft): 140	Area ID: -
Width (ft): 37	Funding Source: CD - CDBG
Area (sq. ft.): 5,180	ADT:
Traffic Index:	
Parking Lot Type:	
Comments:	

Street Name: Finch Court

Street ID: FINCCT	Begin Location: N/ Anastasia
Section ID: 20	End Location: N. End
Functional Class: R - Residential/Local	Surface Type: O - AC/AC
Date of Construction: 07/01/2007	No. Lanes: 2
Cul-de-sac: No	General Code: -
Length (ft): 275	Area ID: -
Width (ft): 37	Funding Source: CD - CDBG
Area (sq. ft.): 10,175	ADT:
Traffic Index:	
Parking Lot Type:	
Comments:	

Street Name: Finchley Court

Street ID: FICHCT	Begin Location: Lemon
Section ID: 10	End Location: End
Functional Class: R - Residential/Local	Surface Type: O - AC/AC
Date of Construction: 07/01/1998	No. Lanes: 2
Cul-de-sac: No	General Code: -
Length (ft): 190	Area ID: -
Width (ft): 29	Funding Source: -
Area (sq. ft.): 5,510	ADT:
Traffic Index:	
Parking Lot Type:	
Comments:	

Street Name: Fir Avenue

Street ID: FIRAV	Begin Location: Sequoia Avenue
Section ID: 10	End Location: S. End (Cul-de-sac)
Functional Class: R - Residential/Local	Surface Type: A - AC
Date of Construction: 08/01/2013	No. Lanes: 2
Cul-de-sac: No	General Code: -
Length (ft): 1,585	Area ID: -
Width (ft): 36	Funding Source: -
Area (sq. ft.): 57,060	ADT:
Traffic Index:	
Parking Lot Type:	
Comments:	

Street Name: Firestone Circle

Street ID: FIRECR	Begin Location: Innwood
Section ID: 10	End Location: E. End
Functional Class: R - Residential/Local	Surface Type: O - AC/AC
Date of Construction: 07/01/2013	No. Lanes: 2
Cul-de-sac: No	General Code: -
Length (ft): 139	Area ID: -
Width (ft): 32	Funding Source: -
Area (sq. ft.): 4,448	ADT:
Traffic Index:	
Parking Lot Type:	
Comments:	

Street Name: First Street

Street ID: FIRSST	Begin Location: 560ft N/O Simi Town Center
Section ID: 10	End Location: Simi Town Center
Functional Class: A - Arterial	Surface Type: A - AC
Date of Construction: 07/01/2004	No. Lanes: 4
Cul-de-sac: No	General Code: -
Length (ft): 560	Area ID: -
Width (ft): 60	Funding Source: CA - CDA
Area (sq. ft.): 33,600	ADT:
Traffic Index:	
Parking Lot Type:	
Comments:	

Street Name: First Street

Street ID: FIRSST	Begin Location: Simi Town Center
Section ID: 20	End Location: Enchanted
Functional Class: A - Arterial	Surface Type: O - AC/AC
Date of Construction: 07/01/1993	No. Lanes: 4
Cul-de-sac: No	General Code: -
Length (ft): 440	Area ID: -
Width (ft): 80	Funding Source: CA - CDA
Area (sq. ft.): 35,200	ADT:
Traffic Index:	
Parking Lot Type:	
Comments:	

Street Name: First Street

Street ID: FIRSST	Begin Location: Enchanted
Section ID: 30A	End Location: 900' S/O Enchanted
Functional Class: A - Arterial	Surface Type: O - AC/AC
Date of Construction: 07/01/1993	No. Lanes: 5
Cul-de-sac: No	General Code: -
Length (ft): 900	Area ID: -
Width (ft): 90	Funding Source: -
Area (sq. ft.): 81,000	ADT:
Traffic Index:	
Parking Lot Type:	
Comments: Split From FIRSST30 12/8/2016	

Street Name: First Street

Street ID: FIRSST	Begin Location: 900' S/O Enchanted
Section ID: 30B	End Location: Cochran
Functional Class: A - Arterial	Surface Type: O - AC/AC
Date of Construction: 08/23/2016	No. Lanes: 5
Cul-de-sac: No	General Code: -
Length (ft): 700	Area ID: -
Width (ft): 90	Funding Source: -
Area (sq. ft.): 63,000	ADT:
Traffic Index:	
Parking Lot Type:	
Comments:	

Street Name: First Street

Street ID: FIRSST	Begin Location: Cochran
Section ID: 40	End Location: Los Angeles
Functional Class: A - Arterial	Surface Type: O - AC/AC
Date of Construction: 08/23/2016	No. Lanes: 4
Cul-de-sac: No	General Code: -
Length (ft): 2,630	Area ID: -
Width (ft): 75	Funding Source: CA - CDA
Area (sq. ft.): 197,250	ADT:
Traffic Index:	
Parking Lot Type:	
Comments:	

Street Name: First Street

Street ID: FIRSST	Begin Location: Los Angeles
Section ID: 50A	End Location: 394' S/O Los Angeles
Functional Class: A - Arterial	Surface Type: O - AC/AC
Date of Construction: 08/23/2016	No. Lanes: 4
Cul-de-sac: No	General Code: -
Length (ft): 394	Area ID: -
Width (ft): 80	Funding Source: CA - CDA
Area (sq. ft.): 31,520	ADT:
Traffic Index:	
Parking Lot Type:	
Comments:	

Street Name: First Street

Street ID: FIRSST	Begin Location: 394' S/O Los Angeles
Section ID: 50B	End Location: Ventura
Functional Class: A - Arterial	Surface Type: O - AC/AC
Date of Construction: 07/01/2006	No. Lanes: 4
Cul-de-sac: No	General Code: -
Length (ft): 1,106	Area ID: -
Width (ft): 80	Funding Source: -
Area (sq. ft.): 88,480	ADT:
Traffic Index:	
Parking Lot Type:	
Comments:	

Street Name: First Street

Street ID: FIRSST	Begin Location: Ventura
Section ID: 60	End Location: Royal
Functional Class: A - Arterial	Surface Type: O - AC/AC
Date of Construction: 07/01/2006	No. Lanes: 4
Cul-de-sac: No	General Code: -
Length (ft): 1,170	Area ID: -
Width (ft): 80	Funding Source: -
Area (sq. ft.): 93,600	ADT:
Traffic Index:	
Parking Lot Type:	
Comments:	

Street Name: First Street

Street ID: FIRSST	Begin Location: Royal
Section ID: 70	End Location: Fitzgerald
Functional Class: A - Arterial	Surface Type: O - AC/AC
Date of Construction: 07/01/1999	No. Lanes: 4
Cul-de-sac: No	General Code: -
Length (ft): 2,640	Area ID: -
Width (ft): 75	Funding Source: -
Area (sq. ft.): 198,000	ADT:
Traffic Index:	
Parking Lot Type:	
Comments:	

Street Name: First Street

Street ID: FIRSST	Begin Location: Fitzgerald
Section ID: 80	End Location: Bennett
Functional Class: A - Arterial	Surface Type: O - AC/AC
Date of Construction: 10/11/2018	No. Lanes: 4
Cul-de-sac: No	General Code: -
Length (ft): 1,160	Area ID: -
Width (ft): 65	Funding Source: -
Area (sq. ft.): 75,400	ADT:
Traffic Index:	
Parking Lot Type:	
Comments:	

Street Name: First Street

Street ID: FIRSST	Begin Location: Bennett
Section ID: 90	End Location: Carefree
Functional Class: A - Arterial	Surface Type: O - AC/AC
Date of Construction: 10/11/2018	No. Lanes: 4
Cul-de-sac: No	General Code: -
Length (ft): 1,010	Area ID: -
Width (ft): 70	Funding Source: -
Area (sq. ft.): 70,700	ADT:
Traffic Index:	
Parking Lot Type:	
Comments:	

Street Name: First Street

Street ID: FIRSST	Begin Location: Carefree
Section ID: 91	End Location: Bluegrass
Functional Class: A - Arterial	Surface Type: O - AC/AC
Date of Construction: 10/11/2018	No. Lanes: 4
Cul-de-sac: No	General Code: -
Length (ft): 2,955	Area ID: -
Width (ft): 80	Funding Source: -
Area (sq. ft.): 236,400	ADT:
Traffic Index:	
Parking Lot Type:	
Comments: Old SECID = 100	

Street Name: Fitzgerald Road

Street ID: FITZRD	Begin Location: Sequoia
Section ID: 10	End Location: Fletcher
Functional Class: A - Arterial	Surface Type: O - AC/AC
Date of Construction: 10/11/2018	No. Lanes: 4
Cul-de-sac: No	General Code: -
Length (ft): 1,050	Area ID: -
Width (ft): 62	Funding Source: -
Area (sq. ft.): 65,079	ADT:
Traffic Index:	
Parking Lot Type:	
Comments:	

Street Name: Fitzgerald Road

Street ID: FITZRD	Begin Location: Fletcher
Section ID: 20	End Location: Watson
Functional Class: A - Arterial	Surface Type: O - AC/AC
Date of Construction: 10/11/2018	No. Lanes: 4
Cul-de-sac: No	General Code: -
Length (ft): 1,440	Area ID: -
Width (ft): 62	Funding Source: -
Area (sq. ft.): 89,280	ADT:
Traffic Index:	
Parking Lot Type:	
Comments:	

Street Name: Fitzgerald Road

Street ID: FITZRD	Begin Location: Watson
Section ID: 30	End Location: Appleton
Functional Class: A - Arterial	Surface Type: O - AC/AC
Date of Construction: 10/11/2018	No. Lanes: 4
Cul-de-sac: No	General Code: -
Length (ft): 1,515	Area ID: -
Width (ft): 62	Funding Source: -
Area (sq. ft.): 93,930	ADT:
Traffic Index:	
Parking Lot Type:	
Comments:	

Street Name: Fitzgerald Road

Street ID: FITZRD	Begin Location: Appleton
Section ID: 40	End Location: Sycamore
Functional Class: A - Arterial	Surface Type: O - AC/AC
Date of Construction: 07/01/2000	No. Lanes: 4
Cul-de-sac: No	General Code: -
Length (ft): 1,115	Area ID: -
Width (ft): 62	Funding Source: -
Area (sq. ft.): 69,130	ADT:
Traffic Index:	
Parking Lot Type:	
Comments:	

Street Name: Fitzgerald Road

Street ID: FITZRD	Begin Location: Sycamore
Section ID: 50	End Location: Whitcomo
Functional Class: A - Arterial	Surface Type: O - AC/AC
Date of Construction: 07/01/2000	No. Lanes: 4
Cul-de-sac: No	General Code: -
Length (ft): 1,665	Area ID: -
Width (ft): 62	Funding Source: -
Area (sq. ft.): 103,230	ADT:
Traffic Index:	
Parking Lot Type:	
Comments:	

Street Name: Fitzgerald Road

Street ID: FITZRD	Begin Location: Whitcomo
Section ID: 60	End Location: Donner
Functional Class: A - Arterial	Surface Type: O - AC/AC
Date of Construction: 07/01/2000	No. Lanes: 4
Cul-de-sac: No	General Code: -
Length (ft): 1,850	Area ID: -
Width (ft): 62	Funding Source: -
Area (sq. ft.): 114,700	ADT:
Traffic Index:	
Parking Lot Type:	
Comments:	

Street Name: Fitzgerald Road

Street ID: FITZRD	Begin Location: Donner
Section ID: 70	End Location: Erringer
Functional Class: A - Arterial	Surface Type: O - AC/AC
Date of Construction: 07/01/2000	No. Lanes: 4
Cul-de-sac: No	General Code: -
Length (ft): 655	Area ID: -
Width (ft): 62	Funding Source: -
Area (sq. ft.): 40,610	ADT:
Traffic Index:	
Parking Lot Type:	
Comments:	

Street Name: Fitzgerald Road

Street ID: FITZRD	Begin Location: Erringer
Section ID: 80	End Location: Gibson
Functional Class: A - Arterial	Surface Type: O - AC/AC
Date of Construction: 07/01/2000	No. Lanes: 4
Cul-de-sac: No	General Code: -
Length (ft): 1,215	Area ID: -
Width (ft): 62	Funding Source: -
Area (sq. ft.): 75,330	ADT:
Traffic Index:	
Parking Lot Type:	
Comments:	

Street Name: Fitzgerald Road

Street ID: FITZRD	Begin Location: Gibson
Section ID: 90	End Location: Hudspeth
Functional Class: A - Arterial	Surface Type: O - AC/AC
Date of Construction: 07/01/2000	No. Lanes: 4
Cul-de-sac: No	General Code: -
Length (ft): 1,325	Area ID: -
Width (ft): 62	Funding Source: -
Area (sq. ft.): 82,150	ADT:
Traffic Index:	
Parking Lot Type:	
Comments:	

Street Name: Fitzgerald Road

Street ID: FITZRD	Begin Location: Hudspeth
Section ID: 91	End Location: First
Functional Class: A - Arterial	Surface Type: O - AC/AC
Date of Construction: 07/01/2000	No. Lanes: 4
Cul-de-sac: No	General Code: -
Length (ft): 2,885	Area ID: -
Width (ft): 62	Funding Source: -
Area (sq. ft.): 178,870	ADT:
Traffic Index:	
Parking Lot Type:	
Comments: Old SECID = 100	

Street Name: Flanagan Drive

Street ID: FLANDR	Begin Location: Yosemite
Section ID: 10	End Location: Klamath
Functional Class: R - Residential/Local	Surface Type: O - AC/AC
Date of Construction: 07/01/2009	No. Lanes: 4
Cul-de-sac: No	General Code: -
Length (ft): 1,756	Area ID: -
Width (ft): 64	Funding Source: -
Area (sq. ft.): 112,384	ADT:
Traffic Index:	
Parking Lot Type:	
Comments:	

Street Name: Flanagan Drive

Street ID: FLANDR	Begin Location: Klamath
Section ID: 20	End Location: N. End
Functional Class: R - Residential/Local	Surface Type: O - AC/AC
Date of Construction: 07/01/2009	No. Lanes: 2
Cul-de-sac: No	General Code: -
Length (ft): 2,560	Area ID: -
Width (ft): 40	Funding Source: -
Area (sq. ft.): 102,400	ADT:
Traffic Index:	
Parking Lot Type:	
Comments:	

Street Name: Fletcher Street

Street ID: FLETST	Begin Location: Fitzgerald
Section ID: 10	End Location: Watson
Functional Class: R - Residential/Local	Surface Type: O - AC/AC
Date of Construction: 07/01/1992	No. Lanes: 2
Cul-de-sac: No	General Code: -
Length (ft): 1,535	Area ID: -
Width (ft): 40	Funding Source: -
Area (sq. ft.): 61,400	ADT:
Traffic Index:	
Parking Lot Type:	
Comments:	

Street Name: Fletcher Street

Street ID: FLETST	Begin Location: Watson
Section ID: 20	End Location: Fitzgerald
Functional Class: R - Residential/Local	Surface Type: A - AC
Date of Construction: 07/01/1964	No. Lanes: 2
Cul-de-sac: No	General Code: -
Length (ft): 1,400	Area ID: -
Width (ft): 40	Funding Source: -
Area (sq. ft.): 56,000	ADT:
Traffic Index:	
Parking Lot Type:	
Comments:	

Street Name: Florence Street

Street ID: FLORST	Begin Location: Rebecca St.
Section ID: 10	End Location: Vanessa St.
Functional Class: R - Residential/Local	Surface Type: O - AC/AC
Date of Construction: 07/01/2000	No. Lanes: 2
Cul-de-sac: No	General Code: -
Length (ft): 580	Area ID: -
Width (ft): 33	Funding Source: CD - CDBG
Area (sq. ft.): 19,140	ADT:
Traffic Index:	
Parking Lot Type:	
Comments:	

Street Name: Florence Street

Street ID: FLORST	Begin Location: Vanessa St.
Section ID: 20	End Location: Winifred St.
Functional Class: R - Residential/Local	Surface Type: O - AC/AC
Date of Construction: 07/01/2000	No. Lanes: 2
Cul-de-sac: No	General Code: -
Length (ft): 1,134	Area ID: -
Width (ft): 33	Funding Source: CD - CDBG
Area (sq. ft.): 37,422	ADT:
Traffic Index:	
Parking Lot Type:	
Comments:	

Street Name: Flower Glen Street

Street ID: FLGLST	Begin Location: Enchanted
Section ID: 10	End Location: First
Functional Class: R - Residential/Local	Surface Type: A - AC
Date of Construction: 07/01/1991	No. Lanes: 2
Cul-de-sac: No	General Code: -
Length (ft): 1,500	Area ID: -
Width (ft): 33	Funding Source: -
Area (sq. ft.): 49,500	ADT:
Traffic Index:	
Parking Lot Type:	
Comments:	

Street Name: Flowerdale Street

Street ID: FLOWST	Begin Location: Gateway
Section ID: 10	End Location: Jimilyn
Functional Class: R - Residential/Local	Surface Type: O - AC/AC
Date of Construction: 07/01/2001	No. Lanes: 2
Cul-de-sac: No	General Code: -
Length (ft): 963	Area ID: -
Width (ft): 37	Funding Source: -
Area (sq. ft.): 35,631	ADT:
Traffic Index:	
Parking Lot Type:	
Comments:	

Street Name: Flowerdale Street

Street ID: FLOWST	Begin Location: Jimilyn Street
Section ID: 20	End Location: N. End (Cul-de-sac)
Functional Class: R - Residential/Local	Surface Type: O - AC/AC
Date of Construction: 09/01/2002	No. Lanes: 2
Cul-de-sac: Yes	General Code: -
Length (ft): 106	Area ID: -
Width (ft): 32	Funding Source: -
Area (sq. ft.): 3,392	ADT:
Traffic Index:	
Parking Lot Type:	
Comments:	

Street Name: Forelock Court

Street ID: FORECT	Begin Location: Bluegrass
Section ID: 10	End Location: End
Functional Class: R - Residential/Local	Surface Type: A - AC
Date of Construction: 07/01/1989	No. Lanes: 2
Cul-de-sac: No	General Code: -
Length (ft): 114	Area ID: -
Width (ft): 33	Funding Source: -
Area (sq. ft.): 3,762	ADT:
Traffic Index:	
Parking Lot Type:	
Comments:	

Street Name: Forest Avenue

Street ID: FORSAV	Begin Location: Sleepy Hollow
Section ID: 10	End Location: Lamplighter
Functional Class: R - Residential/Local	Surface Type: A - AC
Date of Construction: 07/01/1989	No. Lanes: 2
Cul-de-sac: No	General Code: -
Length (ft): 200	Area ID: -
Width (ft): 33	Funding Source: -
Area (sq. ft.): 6,600	ADT:
Traffic Index:	
Parking Lot Type:	
Comments:	

Street Name: Fort Davis Street

Street ID: FODAST	Begin Location: Hamlin
Section ID: 10	End Location: Big Springs
Functional Class: R - Residential/Local	Surface Type: O - AC/AC
Date of Construction: 07/01/2001	No. Lanes: 2
Cul-de-sac: No	General Code: -
Length (ft): 700	Area ID: -
Width (ft): 33	Funding Source: -
Area (sq. ft.): 23,100	ADT:
Traffic Index:	
Parking Lot Type:	
Comments:	

Street Name: Fort Worth Drive

Street ID: FOWODR	Begin Location: Alamo St.
Section ID: 10	End Location: Tapo St.
Functional Class: R - Residential/Local	Surface Type: O - AC/AC
Date of Construction: 07/01/2001	No. Lanes: 2
Cul-de-sac: No	General Code: -
Length (ft): 2,507	Area ID: -
Width (ft): 37	Funding Source: -
Area (sq. ft.): 92,759	ADT:
Traffic Index:	
Parking Lot Type:	
Comments:	

Street Name: Fourth Street

Street ID: FOURST	Begin Location: Catlin St.
Section ID: 10	End Location: Royal Ave.
Functional Class: R - Residential/Local	Surface Type: O - AC/AC
Date of Construction: 07/01/1997	No. Lanes: 2
Cul-de-sac: No	General Code: -
Length (ft): 1,864	Area ID: -
Width (ft): 38	Funding Source: -
Area (sq. ft.): 70,832	ADT:
Traffic Index:	
Parking Lot Type:	
Comments:	

Street Name: Fourth Street

Street ID: FOURST	Begin Location: Royal Ave.
Section ID: 20	End Location: Ventura Ave.
Functional Class: R - Residential/Local	Surface Type: O - AC/AC
Date of Construction: 07/01/2010	No. Lanes: 2
Cul-de-sac: No	General Code: -
Length (ft): 1,160	Area ID: -
Width (ft): 38	Funding Source: CD - CDBG
Area (sq. ft.): 44,080	ADT:
Traffic Index:	
Parking Lot Type:	
Comments:	

Street Name: Fourth Street

Street ID: FOURST	Begin Location: Ventura Ave.
Section ID: 30	End Location: Ashland Ave.
Functional Class: R - Residential/Local	Surface Type: O - AC/AC
Date of Construction: 07/01/2010	No. Lanes: 2
Cul-de-sac: No	General Code: -
Length (ft): 331	Area ID: -
Width (ft): 38	Funding Source: CD - CDBG
Area (sq. ft.): 12,578	ADT:
Traffic Index:	
Parking Lot Type:	
Comments: Split From FOURST30 3/13/2015	

Street Name: Fourth Street

Street ID: FOURST	Begin Location: Ashland Ave.
Section ID: 40	End Location: Pacific Ave.
Functional Class: R - Residential/Local	Surface Type: O - AC/AC
Date of Construction: 07/01/2010	No. Lanes: 2
Cul-de-sac: No	General Code: -
Length (ft): 331	Area ID: -
Width (ft): 38	Funding Source: CD - CDBG
Area (sq. ft.): 12,578	ADT:
Traffic Index:	
Parking Lot Type:	
Comments: Split From FOURST30 3/13/2015	

Street Name: Fourth Street

Street ID: FOURST	Begin Location: Pacific Ave.
Section ID: 50	End Location: California Ave.
Functional Class: R - Residential/Local	Surface Type: O - AC/AC
Date of Construction: 07/01/2010	No. Lanes: 2
Cul-de-sac: No	General Code: -
Length (ft): 331	Area ID: -
Width (ft): 38	Funding Source: CD - CDBG
Area (sq. ft.): 12,578	ADT:
Traffic Index:	
Parking Lot Type:	
Comments: Split From FOURST30 3/13/2015	

Street Name: Fourth Street

Street ID: FOURST	Begin Location: California Ave.
Section ID: 60	End Location: Los Angeles Ave.
Functional Class: R - Residential/Local	Surface Type: O - AC/AC
Date of Construction: 07/01/2010	No. Lanes: 2
Cul-de-sac: No	General Code: -
Length (ft): 305	Area ID: -
Width (ft): 38	Funding Source: CD - CDBG
Area (sq. ft.): 11,590	ADT:
Traffic Index:	
Parking Lot Type:	
Comments:	

Street Name: France Avenue

Street ID: FRANAV	Begin Location: Erringer Rd.
Section ID: 10	End Location: 407' N/O Erringer Rd.
Functional Class: R - Residential/Local	Surface Type: O - AC/AC
Date of Construction: 07/01/1992	No. Lanes: 2
Cul-de-sac: No	General Code: -
Length (ft): 407	Area ID: -
Width (ft): 33	Funding Source: CD - CDBG
Area (sq. ft.): 13,431	ADT:
Traffic Index:	
Parking Lot Type:	
Comments: Split From FRANAV10 3/4/2015	

Street Name: France Avenue

Street ID: FRANAV	Begin Location: 407' N/O Erringer Rd.
Section ID: 20	End Location: Edmund St.
Functional Class: R - Residential/Local	Surface Type: O - AC/AC
Date of Construction: 07/01/2005	No. Lanes: 2
Cul-de-sac: No	General Code: -
Length (ft): 517	Area ID: -
Width (ft): 33	Funding Source: CD - CDBG
Area (sq. ft.): 17,061	ADT:
Traffic Index:	
Parking Lot Type:	
Comments:	

Street Name: Frandon Court

Street ID: FRADCT	Begin Location: Goddard
Section ID: 10	End Location: W. End
Functional Class: R - Residential/Local	Surface Type: O - AC/AC
Date of Construction: 08/30/2019	No. Lanes: 2
Cul-de-sac: No	General Code: -
Length (ft): 422	Area ID: -
Width (ft): 32	Funding Source: -
Area (sq. ft.): 13,504	ADT:
Traffic Index:	
Parking Lot Type:	
Comments:	

Street Name: Franklin Ct

Street ID: FRAKCT	Begin Location: First
Section ID: 10	End Location: W. End
Functional Class: R - Residential/Local	Surface Type: A - AC
Date of Construction: 07/01/1972	No. Lanes: 2
Cul-de-sac: No	General Code: -
Length (ft): 139	Area ID: -
Width (ft): 29	Funding Source: -
Area (sq. ft.): 4,031	ADT:
Traffic Index:	
Parking Lot Type:	
Comments:	

Street Name: Fred Avenue

Street ID: FREDAV	Begin Location: Sycamore
Section ID: 10	End Location: Lee
Functional Class: R - Residential/Local	Surface Type: O - AC/AC
Date of Construction: 04/25/2019	No. Lanes: 2
Cul-de-sac: No	General Code: -
Length (ft): 1,120	Area ID: -
Width (ft): 34	Funding Source: -
Area (sq. ft.): 38,080	ADT:
Traffic Index:	
Parking Lot Type:	
Comments:	

Street Name: Fremont Avenue

Street ID: FREMAV	Begin Location: Hudspeth
Section ID: 10	End Location: Dakin
Functional Class: R - Residential/Local	Surface Type: O - AC/AC
Date of Construction: 07/01/1990	No. Lanes: 2
Cul-de-sac: No	General Code: -
Length (ft): 1,220	Area ID: -
Width (ft): 40	Funding Source: CD - CDBG
Area (sq. ft.): 48,800	ADT:
Traffic Index:	
Parking Lot Type:	
Comments:	

Street Name: French Court

Street ID: FRENCT	Begin Location: Fallon
Section ID: 10	End Location: End
Functional Class: R - Residential/Local	Surface Type: O - AC/AC
Date of Construction: 07/01/1997	No. Lanes: 2
Cul-de-sac: No	General Code: -
Length (ft): 200	Area ID: -
Width (ft): 33	Funding Source: -
Area (sq. ft.): 6,600	ADT:
Traffic Index:	
Parking Lot Type:	
Comments:	

Street Name: Fresh Meadows Road

Street ID: FRMERD	Begin Location: Country Club
Section ID: 10	End Location: Innwood
Functional Class: R - Residential/Local	Surface Type: A - AC
Date of Construction: 07/01/1985	No. Lanes: 2
Cul-de-sac: No	General Code: -
Length (ft): 1,820	Area ID: -
Width (ft): 36	Funding Source: -
Area (sq. ft.): 65,520	ADT:
Traffic Index:	
Parking Lot Type:	
Comments:	

Street Name: Fresh Meadows Road

Street ID: FRMERD	Begin Location: Innwood
Section ID: 20	End Location: S. End
Functional Class: R - Residential/Local	Surface Type: O - AC/AC
Date of Construction: 07/01/2013	No. Lanes: 2
Cul-de-sac: No	General Code: -
Length (ft): 390	Area ID: -
Width (ft): 36	Funding Source: -
Area (sq. ft.): 14,040	ADT:
Traffic Index:	
Parking Lot Type:	
Comments:	

Street Name: Friant Avenue

Street ID: FRIAAV	Begin Location: Elizondo Ave.
Section ID: 10	End Location: S End
Functional Class: R - Residential/Local	Surface Type: O - AC/AC
Date of Construction: 07/01/1992	No. Lanes: 2
Cul-de-sac: No	General Code: -
Length (ft): 515	Area ID: -
Width (ft): 37	Funding Source: -
Area (sq. ft.): 19,055	ADT:
Traffic Index:	
Parking Lot Type:	
Comments:	

Street Name: Fuller Avenue

Street ID: FULLAV	Begin Location: Rosemary
Section ID: 10	End Location: Elizondo
Functional Class: R - Residential/Local	Surface Type: O - AC/AC
Date of Construction: 07/01/1992	No. Lanes: 2
Cul-de-sac: No	General Code: -
Length (ft): 840	Area ID: -
Width (ft): 37	Funding Source: -
Area (sq. ft.): 31,080	ADT:
Traffic Index:	
Parking Lot Type:	
Comments:	

Street Name: Gage Avenue

Street ID: GAGEAV	Begin Location: Alamo
Section ID: 10	End Location: N. End
Functional Class: R - Residential/Local	Surface Type: O - AC/AC
Date of Construction: 07/01/1993	No. Lanes: 2
Cul-de-sac: No	General Code: -
Length (ft): 1,300	Area ID: -
Width (ft): 37	Funding Source: -
Area (sq. ft.): 48,100	ADT:
Traffic Index:	
Parking Lot Type:	
Comments:	

Street Name: Gaines Court

Street ID: GAINCT	Begin Location: Hietter
Section ID: 10	End Location: E. End
Functional Class: R - Residential/Local	Surface Type: O - AC/AC
Date of Construction: 09/04/2018	No. Lanes: 2
Cul-de-sac: No	General Code: -
Length (ft): 317	Area ID: -
Width (ft): 32	Funding Source: -
Area (sq. ft.): 10,144	ADT:
Traffic Index:	
Parking Lot Type:	
Comments:	

Street Name: Galena Avenue

Street ID: GALEAV	Begin Location: Sebring
Section ID: 10	End Location: E/ Sebring
Functional Class: R - Residential/Local	Surface Type: O - AC/AC
Date of Construction: 07/01/1990	No. Lanes: 2
Cul-de-sac: No	General Code: -
Length (ft): 1,355	Area ID: -
Width (ft): 37	Funding Source: -
Area (sq. ft.): 50,135	ADT:
Traffic Index:	
Parking Lot Type:	
Comments:	

Street Name: Galena Avenue

Street ID: GALEAV	Begin Location: E/ Sebring
Section ID: 20	End Location: Copley
Functional Class: R - Residential/Local	Surface Type: A - AC
Date of Construction: 07/01/1964	No. Lanes: 2
Cul-de-sac: No	General Code: -
Length (ft): 1,560	Area ID: -
Width (ft): 37	Funding Source: -
Area (sq. ft.): 57,720	ADT:
Traffic Index:	
Parking Lot Type:	
Comments:	

Street Name: Galena Avenue

Street ID: GALEAV	Begin Location: Copley
Section ID: 30	End Location: Racine
Functional Class: R - Residential/Local	Surface Type: A - AC
Date of Construction: 07/01/1964	No. Lanes: 2
Cul-de-sac: No	General Code: -
Length (ft): 885	Area ID: -
Width (ft): 37	Funding Source: -
Area (sq. ft.): 32,745	ADT:
Traffic Index:	
Parking Lot Type:	
Comments:	

Street Name: Galena Avenue

Street ID: GALEAV	Begin Location: Racine
Section ID: 40	End Location: Cochran
Functional Class: C - Collector	Surface Type: O - AC/AC
Date of Construction: 07/01/2010	No. Lanes: 4
Cul-de-sac: No	General Code: -
Length (ft): 435	Area ID: -
Width (ft): 60	Funding Source: -
Area (sq. ft.): 26,100	ADT:
Traffic Index:	
Parking Lot Type:	
Comments:	

Street Name: Galena Avenue

Street ID: GALEAV	Begin Location: Cochran Street
Section ID: 50	End Location: 118 Freeway
Functional Class: C - Collector	Surface Type: O - AC/AC
Date of Construction: 10/01/2002	No. Lanes: 4
Cul-de-sac: No	General Code: -
Length (ft): 1,190	Area ID: -
Width (ft): 62	Funding Source: -
Area (sq. ft.): 73,780	ADT:
Traffic Index:	
Parking Lot Type:	
Comments:	

Street Name: Galena Avenue

Street ID: GALEAV	Begin Location: 118 Freeway
Section ID: 60	End Location: Alamo Street
Functional Class: C - Collector	Surface Type: O - AC/AC
Date of Construction: 10/01/2002	No. Lanes: 4
Cul-de-sac: No	General Code: -
Length (ft): 1,493	Area ID: -
Width (ft): 62	Funding Source: -
Area (sq. ft.): 92,566	ADT:
Traffic Index:	
Parking Lot Type:	
Comments:	

Street Name: Galena Avenue

Street ID: GALEAV	Begin Location: Alamo Street
Section ID: 70	End Location: Emerald Avenue
Functional Class: C - Collector	Surface Type: A - AC
Date of Construction: 01/01/1980	No. Lanes: 4
Cul-de-sac: No	General Code: -
Length (ft): 215	Area ID: -
Width (ft): 62	Funding Source: -
Area (sq. ft.): 13,330	ADT:
Traffic Index:	
Parking Lot Type:	
Comments:	

Street Name: Galindo Avenue

Street ID: GALIAV	Begin Location: Rincon
Section ID: 10	End Location: Valjean
Functional Class: R - Residential/Local	Surface Type: O - AC/AC
Date of Construction: 07/01/1997	No. Lanes: 2
Cul-de-sac: No	General Code: -
Length (ft): 1,003	Area ID: -
Width (ft): 37	Funding Source: -
Area (sq. ft.): 37,111	ADT:
Traffic Index:	
Parking Lot Type:	
Comments:	

Street Name: Gallop Court

Street ID: GALLCT	Begin Location: Sunnydale
Section ID: 10	End Location: End
Functional Class: R - Residential/Local	Surface Type: O - AC/AC
Date of Construction: 07/01/2009	No. Lanes: 2
Cul-de-sac: No	General Code: -
Length (ft): 486	Area ID: -
Width (ft): 36	Funding Source: -
Area (sq. ft.): 17,496	ADT:
Traffic Index:	
Parking Lot Type:	
Comments:	

Street Name: Galt Street

Street ID: GALTST	Begin Location: L.A.
Section ID: 10	End Location: Heywood
Functional Class: R - Residential/Local	Surface Type: O - AC/AC
Date of Construction: 07/01/2012	No. Lanes: 2
Cul-de-sac: No	General Code: -
Length (ft): 1,015	Area ID: -
Width (ft): 28	Funding Source: CD - CDBG
Area (sq. ft.): 28,420	ADT:
Traffic Index:	
Parking Lot Type:	
Comments:	

Street Name: Galveston Avenue

Street ID: GALVAV	Begin Location: FortWorth
Section ID: 10	End Location: Kadota
Functional Class: R - Residential/Local	Surface Type: O - AC/AC
Date of Construction: 07/01/2000	No. Lanes: 2
Cul-de-sac: No	General Code: -
Length (ft): 1,190	Area ID: -
Width (ft): 30	Funding Source: -
Area (sq. ft.): 35,700	ADT:
Traffic Index:	
Parking Lot Type:	
Comments:	

Street Name: Galveston Avenue

Street ID: GALVAV	Begin Location: Kadota
Section ID: 20	End Location: Walnut
Functional Class: R - Residential/Local	Surface Type: O - AC/AC
Date of Construction: 07/01/2000	No. Lanes: 2
Cul-de-sac: No	General Code: -
Length (ft): 1,290	Area ID: -
Width (ft): 30	Funding Source: -
Area (sq. ft.): 38,700	ADT:
Traffic Index:	
Parking Lot Type:	
Comments:	

Street Name: Galveston Avenue

Street ID: GALVAV	Begin Location: Walnut
Section ID: 30	End Location: Hempstead
Functional Class: R - Residential/Local	Surface Type: O - AC/AC
Date of Construction: 07/01/2000	No. Lanes: 2
Cul-de-sac: No	General Code: -
Length (ft): 1,265	Area ID: -
Width (ft): 30	Funding Source: -
Area (sq. ft.): 37,950	ADT:
Traffic Index:	
Parking Lot Type:	
Comments:	

Street Name: Gantlin Avenue

Street ID: GANTAV	Begin Location: Newman
Section ID: 10	End Location: Pride
Functional Class: R - Residential/Local	Surface Type: O - AC/AC
Date of Construction: 07/01/1992	No. Lanes: 2
Cul-de-sac: No	General Code: -
Length (ft): 1,075	Area ID: -
Width (ft): 37	Funding Source: -
Area (sq. ft.): 39,775	ADT:
Traffic Index:	
Parking Lot Type:	
Comments:	

Street Name: Garden Street

Street ID: GARDST	Begin Location: Cochran
Section ID: 10	End Location: Blossom
Functional Class: R - Residential/Local	Surface Type: A - AC
Date of Construction: 07/01/2001	No. Lanes: 2
Cul-de-sac: No	General Code: -
Length (ft): 135	Area ID: -
Width (ft): 33	Funding Source: -
Area (sq. ft.): 4,455	ADT:
Traffic Index:	
Parking Lot Type:	
Comments:	

Street Name: Gardner Street

Street ID: GARNST	Begin Location: Fletcher
Section ID: 10	End Location: Watson
Functional Class: R - Residential/Local	Surface Type: O - AC/AC
Date of Construction: 07/01/1992	No. Lanes: 2
Cul-de-sac: No	General Code: -
Length (ft): 1,150	Area ID: -
Width (ft): 37	Funding Source: -
Area (sq. ft.): 42,550	ADT:
Traffic Index:	
Parking Lot Type:	
Comments:	

Street Name: Gardner Street

Street ID: GARNST	Begin Location: Watson
Section ID: 20	End Location: Fletcher
Functional Class: R - Residential/Local	Surface Type: A - AC
Date of Construction: 07/01/1964	No. Lanes: 2
Cul-de-sac: No	General Code: -
Length (ft): 740	Area ID: -
Width (ft): 37	Funding Source: -
Area (sq. ft.): 27,380	ADT:
Traffic Index:	
Parking Lot Type:	
Comments:	

Street Name: Garnet Place

Street ID: GAREPL	Begin Location: Topaz
Section ID: 10	End Location: End
Functional Class: R - Residential/Local	Surface Type: O - AC/AC
Date of Construction: 07/01/1994	No. Lanes: 2
Cul-de-sac: No	General Code: -
Length (ft): 210	Area ID: -
Width (ft): 32	Funding Source: -
Area (sq. ft.): 6,720	ADT:
Traffic Index:	
Parking Lot Type:	
Comments:	

Street Name: Garvin Avenue

Street ID: GARVAV	Begin Location: Heywood
Section ID: 10	End Location: Lee
Functional Class: R - Residential/Local	Surface Type: O - AC/AC
Date of Construction: 04/25/2019	No. Lanes: 2
Cul-de-sac: No	General Code: -
Length (ft): 960	Area ID: -
Width (ft): 34	Funding Source: -
Area (sq. ft.): 32,640	ADT:
Traffic Index:	
Parking Lot Type:	
Comments:	

Street Name: Gary Court

Street ID: GARYCT	Begin Location: Sargent
Section ID: 10	End Location: W. End
Functional Class: R - Residential/Local	Surface Type: O - AC/AC
Date of Construction: 12/04/2015	No. Lanes: 2
Cul-de-sac: No	General Code: -
Length (ft): 211	Area ID: -
Width (ft): 32	Funding Source: -
Area (sq. ft.): 6,752	ADT:
Traffic Index:	
Parking Lot Type:	
Comments:	

Street Name: Gates Place

Street ID: GATEPL	Begin Location: Woodrow
Section ID: 10	End Location: N. End
Functional Class: R - Residential/Local	Surface Type: O - AC/AC
Date of Construction: 07/01/1992	No. Lanes: 2
Cul-de-sac: No	General Code: -
Length (ft): 207	Area ID: -
Width (ft): 33	Funding Source: -
Area (sq. ft.): 6,831	ADT:
Traffic Index:	
Parking Lot Type:	
Comments:	

Street Name: Gateway Drive

Street ID: GATWDR	Begin Location: Hope
Section ID: 10	End Location: Sandalwood
Functional Class: R - Residential/Local	Surface Type: O - AC/AC
Date of Construction: 07/01/2001	No. Lanes: 2
Cul-de-sac: No	General Code: -
Length (ft): 520	Area ID: -
Width (ft): 37	Funding Source: -
Area (sq. ft.): 19,240	ADT:
Traffic Index:	
Parking Lot Type:	
Comments:	

Street Name: Gaviota Court

Street ID: GAVICT	Begin Location: Marvel
Section ID: 10	End Location: E. End
Functional Class: R - Residential/Local	Surface Type: O - AC/AC
Date of Construction: 07/01/1992	No. Lanes: 2
Cul-de-sac: No	General Code: -
Length (ft): 450	Area ID: -
Width (ft): 29	Funding Source: -
Area (sq. ft.): 13,050	ADT:
Traffic Index:	
Parking Lot Type:	
Comments:	

Street Name: Gayle Place

Street ID: GAYLPL	Begin Location: Hawk
Section ID: 10	End Location: N. End
Functional Class: R - Residential/Local	Surface Type: O - AC/AC
Date of Construction: 07/01/1992	No. Lanes: 2
Cul-de-sac: No	General Code: -
Length (ft): 695	Area ID: -
Width (ft): 33	Funding Source: -
Area (sq. ft.): 22,935	ADT:
Traffic Index:	
Parking Lot Type:	
Comments:	

Street Name: Gem Circle

Street ID: GEMCR	Begin Location: Topaz
Section ID: 10	End Location: End
Functional Class: R - Residential/Local	Surface Type: O - AC/AC
Date of Construction: 07/01/1994	No. Lanes: 2
Cul-de-sac: No	General Code: -
Length (ft): 205	Area ID: -
Width (ft): 32	Funding Source: -
Area (sq. ft.): 6,560	ADT:
Traffic Index:	
Parking Lot Type:	
Comments:	

Street Name: Gene Avenue

Street ID: GENEAV	Begin Location: Morley
Section ID: 10	End Location: Victoria
Functional Class: R - Residential/Local	Surface Type: O - AC/AC
Date of Construction: 12/10/2019	No. Lanes: 2
Cul-de-sac: No	General Code: -
Length (ft): 565	Area ID: -
Width (ft): 33	Funding Source: -
Area (sq. ft.): 18,645	ADT:
Traffic Index:	
Parking Lot Type:	
Comments:	

Street Name: Genial Court

Street ID: GENICT	Begin Location: Mellow
Section ID: 10	End Location: N. End
Functional Class: R - Residential/Local	Surface Type: O - AC/AC
Date of Construction: 07/01/1996	No. Lanes: 2
Cul-de-sac: No	General Code: -
Length (ft): 300	Area ID: -
Width (ft): 30	Funding Source: -
Area (sq. ft.): 9,000	ADT:
Traffic Index:	
Parking Lot Type:	
Comments:	

Street Name: Genoa Drive

Street ID: GENODR	Begin Location: Venice
Section ID: 10	End Location: 130' West
Functional Class: R - Residential/Local	Surface Type: O - AC/AC
Date of Construction: 07/01/2005	No. Lanes: 2
Cul-de-sac: No	General Code: -
Length (ft): 120	Area ID: -
Width (ft): 36	Funding Source: -
Area (sq. ft.): 4,320	ADT:
Traffic Index:	
Parking Lot Type:	
Comments:	

Street Name: Genoa Drive

Street ID: GENODR	Begin Location: 130' West
Section ID: 20	End Location: Elvado
Functional Class: R - Residential/Local	Surface Type: O - AC/AC
Date of Construction: 07/01/2005	No. Lanes: 2
Cul-de-sac: No	General Code: -
Length (ft): 1,000	Area ID: -
Width (ft): 36	Funding Source: -
Area (sq. ft.): 36,000	ADT:
Traffic Index:	
Parking Lot Type:	
Comments:	

Street Name: Geoffrey Avenue

Street ID: GEOFAV	Begin Location: Hilliard
Section ID: 10	End Location: Aurelia
Functional Class: R - Residential/Local	Surface Type: O - AC/AC
Date of Construction: 07/01/2010	No. Lanes: 2
Cul-de-sac: No	General Code: -
Length (ft): 1,200	Area ID: -
Width (ft): 33	Funding Source: CD - CDBG
Area (sq. ft.): 39,600	ADT:
Traffic Index:	
Parking Lot Type:	
Comments:	

Street Name: Georgette Street

Street ID: GEORST	Begin Location: Rochelle
Section ID: 10	End Location: Billie
Functional Class: R - Residential/Local	Surface Type: O - AC/AC
Date of Construction: 07/01/2000	No. Lanes: 4
Cul-de-sac: No	General Code: -
Length (ft): 1,107	Area ID: -
Width (ft): 51	Funding Source: -
Area (sq. ft.): 56,457	ADT:
Traffic Index:	
Parking Lot Type:	
Comments:	

Street Name: Geronimo Avenue

Street ID: GEROAV	Begin Location: Crazy Horse
Section ID: 10	End Location: Sitting Bull
Functional Class: R - Residential/Local	Surface Type: O - AC/AC
Date of Construction: 07/01/2010	No. Lanes: 2
Cul-de-sac: No	General Code: -
Length (ft): 1,655	Area ID: -
Width (ft): 36	Funding Source: -
Area (sq. ft.): 59,580	ADT:
Traffic Index:	
Parking Lot Type:	
Comments:	

Street Name: Gertrude Street

Street ID: GERTST	Begin Location: Rebecca St.
Section ID: 10	End Location: Vanessa St.
Functional Class: R - Residential/Local	Surface Type: O - AC/AC
Date of Construction: 07/01/2000	No. Lanes: 2
Cul-de-sac: No	General Code: -
Length (ft): 580	Area ID: -
Width (ft): 33	Funding Source: CD - CDBG
Area (sq. ft.): 19,140	ADT:
Traffic Index:	
Parking Lot Type:	
Comments:	

Street Name: Gertrude Street

Street ID: GERTST	Begin Location: Vanessa St.
Section ID: 20	End Location: Winifred St.
Functional Class: R - Residential/Local	Surface Type: O - AC/AC
Date of Construction: 07/01/2000	No. Lanes: 2
Cul-de-sac: No	General Code: -
Length (ft): 1,134	Area ID: -
Width (ft): 33	Funding Source: CD - CDBG
Area (sq. ft.): 37,422	ADT:
Traffic Index:	
Parking Lot Type:	
Comments: Split From GERTST10 2/27/2015	

Street Name: Gibson Avenue

Street ID: GIBSAV	Begin Location: Sutter Ave.
Section ID: 10	End Location: Kearny Ave.
Functional Class: R - Residential/Local	Surface Type: O - AC/AC
Date of Construction: 07/01/2013	No. Lanes: 2
Cul-de-sac: No	General Code: -
Length (ft): 218	Area ID: -
Width (ft): 37	Funding Source: CD - CDBG
Area (sq. ft.): 8,066	ADT:
Traffic Index:	
Parking Lot Type:	
Comments:	

Street Name: Gibson Avenue

Street ID: GIBSAV	Begin Location: Kearny Ave.
Section ID: 20	End Location: Arcane St.
Functional Class: R - Residential/Local	Surface Type: O - AC/AC
Date of Construction: 07/01/2013	No. Lanes: 2
Cul-de-sac: No	General Code: -
Length (ft): 985	Area ID: -
Width (ft): 37	Funding Source: CD - CDBG
Area (sq. ft.): 36,445	ADT:
Traffic Index:	
Parking Lot Type:	
Comments:	

Street Name: Gibson Avenue

Street ID: GIBSAV	Begin Location: Arcane St.
Section ID: 30	End Location: Fitzgerald Rd.
Functional Class: R - Residential/Local	Surface Type: O - AC/AC
Date of Construction: 07/01/2013	No. Lanes: 2
Cul-de-sac: No	General Code: -
Length (ft): 1,161	Area ID: -
Width (ft): 37	Funding Source: CD - CDBG
Area (sq. ft.): 42,957	ADT:
Traffic Index:	
Parking Lot Type:	
Comments:	

Street Name: Gibson Avenue

Street ID: GIBSAV	Begin Location: Fitzgerald Rd.
Section ID: 40	End Location: Edmund St.
Functional Class: R - Residential/Local	Surface Type: O - AC/AC
Date of Construction: 07/01/2007	No. Lanes: 2
Cul-de-sac: No	General Code: -
Length (ft): 220	Area ID: -
Width (ft): 37	Funding Source: CD - CDBG
Area (sq. ft.): 8,140	ADT:
Traffic Index:	
Parking Lot Type:	
Comments:	

Street Name: Gibson Avenue

Street ID: GIBSAV	Begin Location: Edmund St.
Section ID: 50	End Location: Erringer Rd.
Functional Class: R - Residential/Local	Surface Type: O - AC/AC
Date of Construction: 07/01/2005	No. Lanes: 2
Cul-de-sac: No	General Code: -
Length (ft): 690	Area ID: -
Width (ft): 37	Funding Source: CD - CDBG
Area (sq. ft.): 25,530	ADT:
Traffic Index:	
Parking Lot Type:	
Comments:	

Street Name: Gilda Circle

Street ID: GILDCR	Begin Location: Heywood
Section ID: 10	End Location: End
Functional Class: R - Residential/Local	Surface Type: O - AC/AC
Date of Construction: 07/01/2008	No. Lanes: 2
Cul-de-sac: No	General Code: -
Length (ft): 390	Area ID: -
Width (ft): 33	Funding Source: -
Area (sq. ft.): 12,870	ADT:
Traffic Index:	
Parking Lot Type:	
Comments:	

Street Name: Glacier Street

Street ID: GLACST	Begin Location: Royal
Section ID: 10	End Location: Barnes
Functional Class: R - Residential/Local	Surface Type: O - AC/AC
Date of Construction: 07/01/2007	No. Lanes: 2
Cul-de-sac: No	General Code: -
Length (ft): 1,050	Area ID: -
Width (ft): 33	Funding Source: -
Area (sq. ft.): 34,650	ADT:
Traffic Index:	
Parking Lot Type:	
Comments:	

Street Name: Glassell Avenue

Street ID: GLASAV	Begin Location: Deacon
Section ID: 10	End Location: Barnes
Functional Class: R - Residential/Local	Surface Type: O - AC/AC
Date of Construction: 07/01/1990	No. Lanes: 2
Cul-de-sac: No	General Code: -
Length (ft): 525	Area ID: -
Width (ft): 37	Funding Source: -
Area (sq. ft.): 19,425	ADT:
Traffic Index:	
Parking Lot Type:	
Comments:	

Street Name: Glencoe Avenue

Street ID: GLENAV	Begin Location: Wheatfield
Section ID: 10	End Location: Alamo
Functional Class: R - Residential/Local	Surface Type: O - AC/AC
Date of Construction: 07/01/1998	No. Lanes: 2
Cul-de-sac: No	General Code: -
Length (ft): 585	Area ID: -
Width (ft): 37	Funding Source: -
Area (sq. ft.): 21,645	ADT:
Traffic Index:	
Parking Lot Type:	
Comments:	

Street Name: Glencoe Court

Street ID: GLENCT	Begin Location: Glencoe Ave.
Section ID: 10	End Location: W End
Functional Class: R - Residential/Local	Surface Type: O - AC/AC
Date of Construction: 07/01/1998	No. Lanes: 2
Cul-de-sac: Yes	General Code: -
Length (ft): 145	Area ID: -
Width (ft): 30	Funding Source: -
Area (sq. ft.): 4,350	ADT:
Traffic Index:	
Parking Lot Type:	
Comments:	

Street Name: Glendive Court

Street ID: GLEDCT	Begin Location: Seasons
Section ID: 10	End Location: S. End
Functional Class: R - Residential/Local	Surface Type: A - AC
Date of Construction: 07/01/2005	No. Lanes: 2
Cul-de-sac: No	General Code: -
Length (ft): 480	Area ID: -
Width (ft): 33	Funding Source: -
Area (sq. ft.): 15,840	ADT:
Traffic Index:	
Parking Lot Type:	
Comments:	

Street Name: Glenhurst Court

Street ID: GLEHCT	Begin Location: Darby
Section ID: 10	End Location: N. End
Functional Class: R - Residential/Local	Surface Type: O - AC/AC
Date of Construction: 12/10/2019	No. Lanes: 2
Cul-de-sac: No	General Code: -
Length (ft): 420	Area ID: -
Width (ft): 36	Funding Source: -
Area (sq. ft.): 15,120	ADT:
Traffic Index:	
Parking Lot Type:	
Comments:	

Street Name: Glentana Street

Street ID: GLTAST	Begin Location: Granite Peak
Section ID: 10	End Location: Sweetgrass
Functional Class: R - Residential/Local	Surface Type: A - AC
Date of Construction: 07/01/2006	No. Lanes: 2
Cul-de-sac: No	General Code: -
Length (ft): 915	Area ID: -
Width (ft): 33	Funding Source: -
Area (sq. ft.): 30,195	ADT:
Traffic Index:	
Parking Lot Type:	
Comments:	

Street Name: Glenview Avenue

Street ID: GLEVAV	Begin Location: Semple
Section ID: 10	End Location: Darrah
Functional Class: R - Residential/Local	Surface Type: O - AC/AC
Date of Construction: 07/01/1998	No. Lanes: 2
Cul-de-sac: No	General Code: -
Length (ft): 950	Area ID: -
Width (ft): 37	Funding Source: -
Area (sq. ft.): 35,150	ADT:
Traffic Index:	
Parking Lot Type:	
Comments:	

Street Name: Gloryette Avenue

Street ID: GLORAV	Begin Location: Bidwell
Section ID: 10	End Location: Alpine
Functional Class: R - Residential/Local	Surface Type: O - AC/AC
Date of Construction: 07/01/2003	No. Lanes: 2
Cul-de-sac: No	General Code: -
Length (ft): 1,323	Area ID: -
Width (ft): 37	Funding Source: -
Area (sq. ft.): 48,951	ADT:
Traffic Index:	
Parking Lot Type:	
Comments:	

Street Name: Goddard Avenue

Street ID: GODDAV	Begin Location: Cadman
Section ID: 10	End Location: Bayside
Functional Class: R - Residential/Local	Surface Type: O - AC/AC
Date of Construction: 12/10/2019	No. Lanes: 2
Cul-de-sac: No	General Code: -
Length (ft): 1,954	Area ID: -
Width (ft): 40	Funding Source: -
Area (sq. ft.): 78,160	ADT:
Traffic Index:	
Parking Lot Type:	
Comments:	

Street Name: Gold Dust Court

Street ID: GODUCT	Begin Location: Bluestone
Section ID: 10	End Location: N. End
Functional Class: R - Residential/Local	Surface Type: A - AC
Date of Construction: 07/01/1995	No. Lanes: 2
Cul-de-sac: No	General Code: -
Length (ft): 245	Area ID: -
Width (ft): 33	Funding Source: -
Area (sq. ft.): 8,085	ADT:
Traffic Index:	
Parking Lot Type:	
Comments:	

Street Name: Golden Bear Court

Street ID: GOBECT	Begin Location: Lake Park Dr S
Section ID: 10	End Location: End
Functional Class: R - Residential/Local	Surface Type: O - AC/AC
Date of Construction: 04/25/2019	No. Lanes: 2
Cul-de-sac: No	General Code: -
Length (ft): 248	Area ID: -
Width (ft): 32	Funding Source: -
Area (sq. ft.): 7,936	ADT:
Traffic Index:	
Parking Lot Type:	
Comments:	

Street Name: Golden Fern Court

Street ID: GOFECT	Begin Location: Lake Park Dr S
Section ID: 10	End Location: End
Functional Class: R - Residential/Local	Surface Type: O - AC/AC
Date of Construction: 04/25/2019	No. Lanes: 2
Cul-de-sac: No	General Code: -
Length (ft): 267	Area ID: -
Width (ft): 32	Funding Source: -
Area (sq. ft.): 8,544	ADT:
Traffic Index:	
Parking Lot Type:	
Comments:	

Street Name: Golden Grove Court

Street ID: GOGRCT	Begin Location: GoldenPark
Section ID: 10	End Location: End
Functional Class: R - Residential/Local	Surface Type: O - AC/AC
Date of Construction: 06/30/2017	No. Lanes: 2
Cul-de-sac: No	General Code: -
Length (ft): 439	Area ID: -
Width (ft): 36	Funding Source: -
Area (sq. ft.): 15,804	ADT:
Traffic Index:	
Parking Lot Type:	
Comments:	

Street Name: Golden Moss Court

Street ID: GOMOCT	Begin Location: Lake Park Dr S
Section ID: 10	End Location: End
Functional Class: R - Residential/Local	Surface Type: O - AC/AC
Date of Construction: 04/25/2019	No. Lanes: 2
Cul-de-sac: No	General Code: -
Length (ft): 377	Area ID: -
Width (ft): 32	Funding Source: -
Area (sq. ft.): 12,064	ADT:
Traffic Index:	
Parking Lot Type:	
Comments:	

Street Name: Golden Park Place

Street ID: GOPAPL	Begin Location: Lake Park Dr S
Section ID: 10	End Location: End
Functional Class: R - Residential/Local	Surface Type: O - AC/AC
Date of Construction: 06/30/2017	No. Lanes: 2
Cul-de-sac: No	General Code: -
Length (ft): 320	Area ID: -
Width (ft): 36	Funding Source: -
Area (sq. ft.): 11,520	ADT:
Traffic Index:	
Parking Lot Type:	
Comments:	

Street Name: Golden Vine Court

Street ID: GOVICT	Begin Location: Lake Park Dr S
Section ID: 10	End Location: End
Functional Class: R - Residential/Local	Surface Type: O - AC/AC
Date of Construction: 04/25/2019	No. Lanes: 2
Cul-de-sac: No	General Code: -
Length (ft): 356	Area ID: -
Width (ft): 32	Funding Source: -
Area (sq. ft.): 11,392	ADT:
Traffic Index:	
Parking Lot Type:	
Comments:	

Street Name: Goldenwood Circle

Street ID: GOLDCR	Begin Location: Lake Park Dr S
Section ID: 10	End Location: Golden Moss
Functional Class: R - Residential/Local	Surface Type: O - AC/AC
Date of Construction: 04/25/2019	No. Lanes: 2
Cul-de-sac: No	General Code: -
Length (ft): 2,118	Area ID: -
Width (ft): 36	Funding Source: -
Area (sq. ft.): 76,248	ADT:
Traffic Index:	
Parking Lot Type:	
Comments:	

Street Name: Goldfield Place

Street ID: GOLFPL	Begin Location: Wheatfield Cir.
Section ID: 10	End Location: Wheatfield Cir.
Functional Class: R - Residential/Local	Surface Type: O - AC/AC
Date of Construction: 07/01/1998	No. Lanes: 2
Cul-de-sac: No	General Code: -
Length (ft): 746	Area ID: -
Width (ft): 33	Funding Source: -
Area (sq. ft.): 24,618	ADT:
Traffic Index:	
Parking Lot Type:	
Comments: Split From GOLFPL10 3/4/2015	

Street Name: Goldfield Place

Street ID: GOLFPL	Begin Location: Wheatfield Cir.
Section ID: 20	End Location: N End
Functional Class: R - Residential/Local	Surface Type: O - AC/AC
Date of Construction: 07/01/1998	No. Lanes: 2
Cul-de-sac: No	General Code: -
Length (ft): 390	Area ID: -
Width (ft): 33	Funding Source: -
Area (sq. ft.): 17,286	ADT:
Traffic Index:	
Parking Lot Type:	
Comments: Split From GOLFPL10 3/4/2015	

Includes a cul-de-sac bulb with no street name

Street Name: Goldin Avenue

Street ID: GOLNAV	Begin Location: Cochran
Section ID: 10	End Location: End (N/ Marie)
Functional Class: R - Residential/Local	Surface Type: O - AC/AC
Date of Construction: 07/01/1992	No. Lanes: 2
Cul-de-sac: No	General Code: -
Length (ft): 710	Area ID: -
Width (ft): 37	Funding Source: -
Area (sq. ft.): 26,270	ADT:
Traffic Index:	
Parking Lot Type:	
Comments:	

Street Name: Golf Meadows Court

Street ID: GOMECT	Begin Location: Alamo
Section ID: 10	End Location: S. End
Functional Class: R - Residential/Local	Surface Type: O - AC/AC
Date of Construction: 07/01/2010	No. Lanes: 2
Cul-de-sac: No	General Code: -
Length (ft): 320	Area ID: -
Width (ft): 33	Funding Source: CD - CDBG
Area (sq. ft.): 10,560	ADT:
Traffic Index:	
Parking Lot Type:	
Comments:	

Street Name: Goliad Circle

Street ID: GOLICR	Begin Location: Corpus Christi
Section ID: 10	End Location: End
Functional Class: R - Residential/Local	Surface Type: O - AC/AC
Date of Construction: 07/01/2001	No. Lanes: 2
Cul-de-sac: No	General Code: -
Length (ft): 235	Area ID: -
Width (ft): 33	Funding Source: -
Area (sq. ft.): 7,755	ADT:
Traffic Index:	
Parking Lot Type:	
Comments:	

Street Name: Goodwin Court

Street ID: GOODCT	Begin Location: Goddard
Section ID: 10	End Location: W. End
Functional Class: R - Residential/Local	Surface Type: O - AC/AC
Date of Construction: 08/30/2019	No. Lanes: 2
Cul-de-sac: No	General Code: -
Length (ft): 422	Area ID: -
Width (ft): 32	Funding Source: -
Area (sq. ft.): 13,504	ADT:
Traffic Index:	
Parking Lot Type:	
Comments:	

Street Name: Goshen Street

Street ID: GOSHST	Begin Location: Alscot
Section ID: 10	End Location: Rockdale
Functional Class: R - Residential/Local	Surface Type: O - AC/AC
Date of Construction: 06/30/2017	No. Lanes: 2
Cul-de-sac: No	General Code: -
Length (ft): 1,056	Area ID: -
Width (ft): 33	Funding Source: CD - CDBG
Area (sq. ft.): 34,848	ADT:
Traffic Index:	
Parking Lot Type:	
Comments:	

Street Name: Graceland Street

Street ID: GRACST	Begin Location: Elmdale
Section ID: 10	End Location: Justin
Functional Class: R - Residential/Local	Surface Type: O - AC/AC
Date of Construction: 12/10/2019	No. Lanes: 2
Cul-de-sac: No	General Code: -
Length (ft): 1,100	Area ID: -
Width (ft): 33	Funding Source: -
Area (sq. ft.): 36,300	ADT:
Traffic Index:	
Parking Lot Type:	
Comments:	

Street Name: Grafton Street

Street ID: GRAFST	Begin Location: Brentwood
Section ID: 10	End Location: Brentwood
Functional Class: R - Residential/Local	Surface Type: O - AC/AC
Date of Construction: 07/01/1990	No. Lanes: 2
Cul-de-sac: No	General Code: -
Length (ft): 1,109	Area ID: -
Width (ft): 36	Funding Source: CD - CDBG
Area (sq. ft.): 39,924	ADT:
Traffic Index:	
Parking Lot Type:	
Comments:	

Street Name: Graham Street

Street ID: GRAHST	Begin Location: Agnew
Section ID: 10	End Location: Callahan
Functional Class: R - Residential/Local	Surface Type: O - AC/AC
Date of Construction: 07/01/1996	No. Lanes: 2
Cul-de-sac: No	General Code: -
Length (ft): 3,100	Area ID: -
Width (ft): 37	Funding Source: -
Area (sq. ft.): 114,700	ADT:
Traffic Index:	
Parking Lot Type:	
Comments:	

Street Name: Granby Avenue

Street ID: GRANAV	Begin Location: Rudolph (E.Gould)
Section ID: 10	End Location: Dusan
Functional Class: R - Residential/Local	Surface Type: O - AC/AC
Date of Construction: 07/01/1992	No. Lanes: 2
Cul-de-sac: No	General Code: -
Length (ft): 920	Area ID: -
Width (ft): 37	Funding Source: -
Area (sq. ft.): 34,040	ADT:
Traffic Index:	
Parking Lot Type:	
Comments:	

Street Name: Granite Hills Street

Street ID: GRHIST	Begin Location: Sun Bonnet
Section ID: 10	End Location: End
Functional Class: R - Residential/Local	Surface Type: A - AC
Date of Construction: 07/01/1998	No. Lanes: 2
Cul-de-sac: No	General Code: -
Length (ft): 1,498	Area ID: -
Width (ft): 33	Funding Source: -
Area (sq. ft.): 49,434	ADT:
Traffic Index:	
Parking Lot Type:	
Comments:	

Street Name: Granite Peak Avenue

Street ID: GRPEAV	Begin Location: Glentana
Section ID: 10	End Location: Seasons
Functional Class: R - Residential/Local	Surface Type: A - AC
Date of Construction: 07/01/2005	No. Lanes: 2
Cul-de-sac: No	General Code: -
Length (ft): 770	Area ID: -
Width (ft): 33	Funding Source: -
Area (sq. ft.): 25,410	ADT:
Traffic Index:	
Parking Lot Type:	
Comments:	

Street Name: Granite Street

Street ID: GRANST	Begin Location: Valley Gate
Section ID: 10	End Location: Mollison
Functional Class: R - Residential/Local	Surface Type: O - AC/AC
Date of Construction: 07/01/2009	No. Lanes: 2
Cul-de-sac: No	General Code: -
Length (ft): 570	Area ID: -
Width (ft): 36	Funding Source: -
Area (sq. ft.): 20,520	ADT:
Traffic Index:	
Parking Lot Type:	
Comments:	

Street Name: Granite Street

Street ID: GRANST	Begin Location: Mollison
Section ID: 20	End Location: End
Functional Class: R - Residential/Local	Surface Type: A - AC
Date of Construction: 07/01/1996	No. Lanes: 2
Cul-de-sac: No	General Code: -
Length (ft): 186	Area ID: -
Width (ft): 36	Funding Source: -
Area (sq. ft.): 6,696	ADT:
Traffic Index:	
Parking Lot Type:	
Comments:	

Street Name: Granville Avenue

Street ID: GRAVAV	Begin Location: Ave. Simi
Section ID: 10	End Location: N End
Functional Class: R - Residential/Local	Surface Type: O - AC/AC
Date of Construction: 07/01/2005	No. Lanes: 2
Cul-de-sac: No	General Code: -
Length (ft): 1,000	Area ID: -
Width (ft): 33	Funding Source: -
Area (sq. ft.): 33,000	ADT:
Traffic Index:	
Parking Lot Type:	
Comments:	

Street Name: Grapevine Court

Street ID: GRAPCT	Begin Location: Blossom
Section ID: 10	End Location: End
Functional Class: R - Residential/Local	Surface Type: A - AC
Date of Construction: 07/01/2001	No. Lanes: 2
Cul-de-sac: No	General Code: -
Length (ft): 220	Area ID: -
Width (ft): 33	Funding Source: -
Area (sq. ft.): 7,260	ADT:
Traffic Index:	
Parking Lot Type:	
Comments:	

Street Name: Grass Valley Street

Street ID: GRVAST	Begin Location: Circle Knoll
Section ID: 10	End Location: End
Functional Class: R - Residential/Local	Surface Type: A - AC
Date of Construction: 07/01/1998	No. Lanes: 2
Cul-de-sac: No	General Code: -
Length (ft): 935	Area ID: -
Width (ft): 33	Funding Source: -
Area (sq. ft.): 30,855	ADT:
Traffic Index:	
Parking Lot Type:	
Comments:	

Street Name: Grayson Court

Street ID: GRAYCT	Begin Location: Cavalier
Section ID: 10	End Location: End
Functional Class: R - Residential/Local	Surface Type: O - AC/AC
Date of Construction: 07/01/1992	No. Lanes: 2
Cul-de-sac: No	General Code: -
Length (ft): 350	Area ID: -
Width (ft): 33	Funding Source: -
Area (sq. ft.): 11,550	ADT:
Traffic Index:	
Parking Lot Type:	
Comments:	

Street Name: Graystone Place

Street ID: GRYSPL	Begin Location: Mayfair
Section ID: 10	End Location: End
Functional Class: R - Residential/Local	Surface Type: O - AC/AC
Date of Construction: 07/01/1995	No. Lanes: 2
Cul-de-sac: No	General Code: -
Length (ft): 370	Area ID: -
Width (ft): 36	Funding Source: CD - CDBG
Area (sq. ft.): 13,320	ADT:
Traffic Index:	
Parking Lot Type:	
Comments:	

Street Name: Green Mountain Street

Street ID: GRMOST	Begin Location: Circle Knoll
Section ID: 10	End Location: End
Functional Class: R - Residential/Local	Surface Type: A - AC
Date of Construction: 07/01/1998	No. Lanes: 2
Cul-de-sac: No	General Code: -
Length (ft): 855	Area ID: -
Width (ft): 33	Funding Source: -
Area (sq. ft.): 28,215	ADT:
Traffic Index:	
Parking Lot Type:	
Comments:	

Street Name: Green Pine Place

Street ID: GRPIPL	Begin Location: Trabuco Oak
Section ID: 10	End Location: End
Functional Class: R - Residential/Local	Surface Type: A - AC
Date of Construction: 07/01/2001	No. Lanes: 2
Cul-de-sac: No	General Code: -
Length (ft): 720	Area ID: -
Width (ft): 33	Funding Source: -
Area (sq. ft.): 23,760	ADT:
Traffic Index:	
Parking Lot Type:	
Comments:	

Street Name: Greenbriar Avenue

Street ID: GREEAV	Begin Location: Thornwood
Section ID: 10	End Location: End
Functional Class: R - Residential/Local	Surface Type: O - AC/AC
Date of Construction: 07/01/1992	No. Lanes: 2
Cul-de-sac: No	General Code: -
Length (ft): 1,140	Area ID: -
Width (ft): 33	Funding Source: -
Area (sq. ft.): 37,620	ADT:
Traffic Index:	
Parking Lot Type:	
Comments:	

Street Name: Greenleaf Avenue

Street ID: GRELAV	Begin Location: Valencia
Section ID: 10	End Location: Citronella
Functional Class: R - Residential/Local	Surface Type: O - AC/AC
Date of Construction: 07/01/1994	No. Lanes: 2
Cul-de-sac: No	General Code: -
Length (ft): 600	Area ID: -
Width (ft): 33	Funding Source: -
Area (sq. ft.): 19,800	ADT:
Traffic Index:	
Parking Lot Type:	
Comments:	

Street Name: Greenleaf Court

Street ID: GRELCT	Begin Location: Citronella
Section ID: 10	End Location: S. End
Functional Class: R - Residential/Local	Surface Type: O - AC/AC
Date of Construction: 07/01/1994	No. Lanes: 2
Cul-de-sac: No	General Code: -
Length (ft): 300	Area ID: -
Width (ft): 39	Funding Source: -
Area (sq. ft.): 11,700	ADT:
Traffic Index:	
Parking Lot Type:	
Comments:	

Street Name: Greensward Street

Street ID: GRESST	Begin Location: Kentfield
Section ID: 10	End Location: Atherwood
Functional Class: R - Residential/Local	Surface Type: O - AC/AC
Date of Construction: 07/01/1992	No. Lanes: 2
Cul-de-sac: No	General Code: -
Length (ft): 1,113	Area ID: -
Width (ft): 37	Funding Source: -
Area (sq. ft.): 41,181	ADT:
Traffic Index:	
Parking Lot Type:	
Comments:	

Street Name: Greenville Drive

Street ID: GREVDR	Begin Location: Kadota
Section ID: 10	End Location: Walnut
Functional Class: R - Residential/Local	Surface Type: O - AC/AC
Date of Construction: 07/01/2000	No. Lanes: 2
Cul-de-sac: No	General Code: -
Length (ft): 1,300	Area ID: -
Width (ft): 33	Funding Source: -
Area (sq. ft.): 42,900	ADT:
Traffic Index:	
Parking Lot Type:	
Comments:	

Street Name: Greenville Drive

Street ID: GREVDR	Begin Location: Walnut
Section ID: 20	End Location: Hempstead
Functional Class: R - Residential/Local	Surface Type: O - AC/AC
Date of Construction: 07/01/2000	No. Lanes: 2
Cul-de-sac: No	General Code: -
Length (ft): 900	Area ID: -
Width (ft): 33	Funding Source: -
Area (sq. ft.): 29,700	ADT:
Traffic Index:	
Parking Lot Type:	
Comments:	

Street Name: Griffon Court

Street ID: GRIFCT	Begin Location: N. End
Section ID: 10	End Location: S. End
Functional Class: R - Residential/Local	Surface Type: O - AC/AC
Date of Construction: 07/01/2011	No. Lanes: 2
Cul-de-sac: No	General Code: -
Length (ft): 564	Area ID: -
Width (ft): 33	Funding Source: -
Area (sq. ft.): 18,612	ADT:
Traffic Index:	
Parking Lot Type:	
Comments:	

Street Name: Grinnel Court

Street ID: GRINCT	Begin Location: Humboldt
Section ID: 10	End Location: N. End
Functional Class: R - Residential/Local	Surface Type: A - AC
Date of Construction: 07/01/1987	No. Lanes: 2
Cul-de-sac: No	General Code: -
Length (ft): 665	Area ID: -
Width (ft): 32	Funding Source: -
Area (sq. ft.): 21,280	ADT:
Traffic Index:	
Parking Lot Type:	
Comments:	

Street Name: Grover Circle

Street ID: GROVCR	Begin Location: Aurelia
Section ID: 10	End Location: N. End
Functional Class: R - Residential/Local	Surface Type: A - AC
Date of Construction: 07/01/1969	No. Lanes: 2
Cul-de-sac: No	General Code: -
Length (ft): 264	Area ID: -
Width (ft): 32	Funding Source: CD - CDBG
Area (sq. ft.): 8,448	ADT:
Traffic Index:	
Parking Lot Type:	
Comments:	

Street Name: Guardian Street

Street ID: GUARST	Begin Location: TapoCyn
Section ID: 10	End Location: Tapo
Functional Class: R - Residential/Local	Surface Type: A - AC
Date of Construction: 07/01/1993	No. Lanes: 2
Cul-de-sac: No	General Code: -
Length (ft): 2,600	Area ID: -
Width (ft): 36	Funding Source: -
Area (sq. ft.): 93,600	ADT:
Traffic Index:	
Parking Lot Type:	
Comments:	

Street Name: Guardian Street

Street ID: GUARST	Begin Location: Tapo
Section ID: 20	End Location: 100ft W/O Tapo Canyon
Functional Class: R - Residential/Local	Surface Type: A - AC
Date of Construction: 07/01/1993	No. Lanes: 2
Cul-de-sac: No	General Code: -
Length (ft): 100	Area ID: -
Width (ft): 38	Funding Source: -
Area (sq. ft.): 3,800	ADT:
Traffic Index:	
Parking Lot Type:	
Comments:	

Street Name: Guerne Avenue

Street ID: GUERAV	Begin Location: Rosalie
Section ID: 10	End Location: N. End
Functional Class: R - Residential/Local	Surface Type: O - AC/AC
Date of Construction: 12/04/2015	No. Lanes: 2
Cul-de-sac: No	General Code: -
Length (ft): 899	Area ID: -
Width (ft): 36	Funding Source: -
Area (sq. ft.): 32,364	ADT:
Traffic Index:	
Parking Lot Type:	
Comments:	

Street Name: Gum Circle

Street ID: GUMCR	Begin Location: Deerwood
Section ID: 10	End Location: Bitternut
Functional Class: R - Residential/Local	Surface Type: O - AC/AC
Date of Construction: 07/01/2008	No. Lanes: 2
Cul-de-sac: No	General Code: -
Length (ft): 658	Area ID: -
Width (ft): 37	Funding Source: -
Area (sq. ft.): 24,346	ADT:
Traffic Index:	
Parking Lot Type:	
Comments:	

Street Name: Gwin Court

Street ID: GWINCT	Begin Location: Ralston
Section ID: 10	End Location: E. End
Functional Class: R - Residential/Local	Surface Type: O - AC/AC
Date of Construction: 07/01/2005	No. Lanes: 2
Cul-de-sac: No	General Code: -
Length (ft): 211	Area ID: -
Width (ft): 37	Funding Source: -
Area (sq. ft.): 7,807	ADT:
Traffic Index:	
Parking Lot Type:	
Comments:	

Street Name: Hagen Court

Street ID: HAGECT	Begin Location: Parkhurst
Section ID: 10	End Location: End
Functional Class: R - Residential/Local	Surface Type: O - AC/AC
Date of Construction: 04/25/2019	No. Lanes: 2
Cul-de-sac: No	General Code: -
Length (ft): 324	Area ID: -
Width (ft): 33	Funding Source: -
Area (sq. ft.): 10,692	ADT:
Traffic Index:	
Parking Lot Type:	
Comments:	

Street Name: Hailey Court

Street ID: HAILCT	Begin Location: Rudolph
Section ID: 10	End Location: End
Functional Class: R - Residential/Local	Surface Type: A - AC
Date of Construction: 07/01/1999	No. Lanes: 2
Cul-de-sac: No	General Code: -
Length (ft): 580	Area ID: -
Width (ft): 33	Funding Source: -
Area (sq. ft.): 19,140	ADT:
Traffic Index:	
Parking Lot Type:	
Comments:	

Street Name: Hamilton Street

Street ID: HAMIST	Begin Location: Erringer
Section ID: 10	End Location: Gibson
Functional Class: R - Residential/Local	Surface Type: A - AC
Date of Construction: 07/01/1962	No. Lanes: 2
Cul-de-sac: No	General Code: -
Length (ft): 1,140	Area ID: -
Width (ft): 37	Funding Source: CD - CDBG
Area (sq. ft.): 42,180	ADT:
Traffic Index:	
Parking Lot Type:	
Comments:	

Street Name: Hamilton Street

Street ID: HAMIST	Begin Location: Mead
Section ID: 20	End Location: Hudspeth
Functional Class: R - Residential/Local	Surface Type: O - AC/AC
Date of Construction: 07/01/2005	No. Lanes: 2
Cul-de-sac: No	General Code: -
Length (ft): 980	Area ID: -
Width (ft): 37	Funding Source: CD - CDBG
Area (sq. ft.): 36,260	ADT:
Traffic Index:	
Parking Lot Type:	
Comments:	

Street Name: Hamlin Avenue

Street ID: HAMLAV	Begin Location: Fort Davis
Section ID: 10	End Location: Walnut
Functional Class: R - Residential/Local	Surface Type: O - AC/AC
Date of Construction: 07/01/2001	No. Lanes: 2
Cul-de-sac: No	General Code: -
Length (ft): 590	Area ID: -
Width (ft): 33	Funding Source: -
Area (sq. ft.): 19,470	ADT:
Traffic Index:	
Parking Lot Type:	
Comments:	

Street Name: Hamlin Avenue

Street ID: HAMLAV	Begin Location: Walnut
Section ID: 20	End Location: Fannin
Functional Class: R - Residential/Local	Surface Type: O - AC/AC
Date of Construction: 07/01/2001	No. Lanes: 2
Cul-de-sac: No	General Code: -
Length (ft): 705	Area ID: -
Width (ft): 33	Funding Source: -
Area (sq. ft.): 23,265	ADT:
Traffic Index:	
Parking Lot Type:	
Comments:	

Street Name: Hammil Court

Street ID: HAMMCT	Begin Location: Cavalier
Section ID: 10	End Location: End
Functional Class: R - Residential/Local	Surface Type: O - AC/AC
Date of Construction: 07/01/1992	No. Lanes: 2
Cul-de-sac: No	General Code: -
Length (ft): 350	Area ID: -
Width (ft): 33	Funding Source: -
Area (sq. ft.): 11,550	ADT:
Traffic Index:	
Parking Lot Type:	
Comments:	

Street Name: Hampton Avenue

Street ID: HAMPVAV	Begin Location: Birchcroft
Section ID: 10	End Location: Oak Haven
Functional Class: R - Residential/Local	Surface Type: O - AC/AC
Date of Construction: 12/10/2019	No. Lanes: 2
Cul-de-sac: No	General Code: -
Length (ft): 790	Area ID: -
Width (ft): 36	Funding Source: -
Area (sq. ft.): 28,440	ADT:
Traffic Index:	
Parking Lot Type:	
Comments:	

Street Name: Hanley Avenue

Street ID: HANLAV	Begin Location: Heywood
Section ID: 10	End Location: Lee
Functional Class: R - Residential/Local	Surface Type: O - AC/AC
Date of Construction: 04/25/2019	No. Lanes: 2
Cul-de-sac: No	General Code: -
Length (ft): 975	Area ID: -
Width (ft): 34	Funding Source: -
Area (sq. ft.): 33,150	ADT:
Traffic Index:	
Parking Lot Type:	
Comments:	

Street Name: Hannah Circle

Street ID: HANNCR	Begin Location: Aurelia
Section ID: 10	End Location: N. End
Functional Class: R - Residential/Local	Surface Type: O - AC/AC
Date of Construction: 07/01/1993	No. Lanes: 2
Cul-de-sac: No	General Code: -
Length (ft): 264	Area ID: -
Width (ft): 31	Funding Source: CD - CDBG
Area (sq. ft.): 8,184	ADT:
Traffic Index:	
Parking Lot Type:	
Comments:	

Street Name: Hansen Court

Street ID: HANSCT	Begin Location: Crosby
Section ID: 10	End Location: End
Functional Class: R - Residential/Local	Surface Type: O - AC/AC
Date of Construction: 07/01/1992	No. Lanes: 2
Cul-de-sac: No	General Code: -
Length (ft): 422	Area ID: -
Width (ft): 36	Funding Source: CD - CDBG
Area (sq. ft.): 15,192	ADT:
Traffic Index:	
Parking Lot Type:	
Comments:	

Street Name: Harold Avenue

Street ID: HAROAV	Begin Location: Sawyer
Section ID: 10	End Location: Elizondo
Functional Class: R - Residential/Local	Surface Type: O - AC/AC
Date of Construction: 07/01/1992	No. Lanes: 2
Cul-de-sac: No	General Code: -
Length (ft): 1,120	Area ID: -
Width (ft): 37	Funding Source: -
Area (sq. ft.): 41,440	ADT:
Traffic Index:	
Parking Lot Type:	
Comments:	

Street Name: Harper Street

Street ID: HARPST	Begin Location: Ettin
Section ID: 10	End Location: Tuttle
Functional Class: R - Residential/Local	Surface Type: O - AC/AC
Date of Construction: 07/01/1992	No. Lanes: 2
Cul-de-sac: No	General Code: -
Length (ft): 1,067	Area ID: -
Width (ft): 37	Funding Source: -
Area (sq. ft.): 39,479	ADT:
Traffic Index:	
Parking Lot Type:	
Comments:	

Street Name: Harrington Road+A603

Street ID: HARRRD	Begin Location: Appleton
Section ID: 10	End Location: E. End
Functional Class: R - Residential/Local	Surface Type: O - AC/AC
Date of Construction: 12/10/2019	No. Lanes: 2
Cul-de-sac: No	General Code: -
Length (ft): 1,028	Area ID: -
Width (ft): 37	Funding Source: -
Area (sq. ft.): 38,036	ADT:
Traffic Index:	
Parking Lot Type:	
Comments:	

Street Name: Hartley Avenue

Street ID: HARTAV	Begin Location: Royal
Section ID: 10	End Location: Hollister
Functional Class: R - Residential/Local	Surface Type: O - AC/AC
Date of Construction: 07/01/1997	No. Lanes: 2
Cul-de-sac: No	General Code: -
Length (ft): 1,415	Area ID: -
Width (ft): 37	Funding Source: -
Area (sq. ft.): 52,355	ADT:
Traffic Index:	
Parking Lot Type:	
Comments:	

Street Name: Haven Avenue

Street ID: HAVEAV	Begin Location: Fitzgerald
Section ID: 10	End Location: Royal
Functional Class: R - Residential/Local	Surface Type: A - AC
Date of Construction: 07/01/1964	No. Lanes: 2
Cul-de-sac: No	General Code: -
Length (ft): 1,260	Area ID: -
Width (ft): 37	Funding Source: CD - CDBG
Area (sq. ft.): 46,620	ADT:
Traffic Index:	
Parking Lot Type:	
Comments:	

Street Name: Haven Avenue

Street ID: HAVEAV	Begin Location: Royal
Section ID: 20	End Location: Elizondo
Functional Class: R - Residential/Local	Surface Type: O - AC/AC
Date of Construction: 07/01/1992	No. Lanes: 2
Cul-de-sac: No	General Code: -
Length (ft): 1,040	Area ID: -
Width (ft): 37	Funding Source: -
Area (sq. ft.): 38,480	ADT:
Traffic Index:	
Parking Lot Type:	
Comments:	

Street Name: Haviland Street

Street ID: HAVIST	Begin Location: Gardner
Section ID: 10	End Location: Fletcher
Functional Class: R - Residential/Local	Surface Type: O - AC/AC
Date of Construction: 07/01/1992	No. Lanes: 2
Cul-de-sac: No	General Code: -
Length (ft): 950	Area ID: -
Width (ft): 36	Funding Source: -
Area (sq. ft.): 34,200	ADT:
Traffic Index:	
Parking Lot Type:	
Comments:	

Street Name: Hawk Street

Street ID: HAWKST	Begin Location: Marilyn St.
Section ID: 10	End Location: Justin Ave.
Functional Class: R - Residential/Local	Surface Type: O - AC/AC
Date of Construction: 07/01/1992	No. Lanes: 2
Cul-de-sac: No	General Code: -
Length (ft): 1,151	Area ID: -
Width (ft): 33	Funding Source: -
Area (sq. ft.): 37,983	ADT:
Traffic Index:	
Parking Lot Type:	
Comments: Split From HAWKST10 3/4/2015	

Street Name: Hawk Street

Street ID: HAWKST	Begin Location: Justin Ave.
Section ID: 20	End Location: Gayle Pl.
Functional Class: R - Residential/Local	Surface Type: O - AC/AC
Date of Construction: 07/01/1992	No. Lanes: 2
Cul-de-sac: No	General Code: -
Length (ft): 484	Area ID: -
Width (ft): 33	Funding Source: -
Area (sq. ft.): 15,972	ADT:
Traffic Index:	
Parking Lot Type:	
Comments: Split From HAWKST10 3/4/2015	

Street Name: Hawks Bill Place

Street ID: HABIPL	Begin Location: E/ Sycamore Ridge
Section ID: 10	End Location: E. End
Functional Class: R - Residential/Local	Surface Type: A - AC
Date of Construction: 07/01/1983	No. Lanes: 2
Cul-de-sac: Yes	General Code: -
Length (ft): 310	Area ID: -
Width (ft): 33	Funding Source: -
Area (sq. ft.): 10,230	ADT:
Traffic Index:	
Parking Lot Type:	
Comments:	

Street Name: Hawks Bill Place

Street ID: HAB1PL	Begin Location: W/ Sycamore Ridge
Section ID: 20	End Location: W. End
Functional Class: R - Residential/Local	Surface Type: A - AC
Date of Construction: 07/01/1983	No. Lanes: 2
Cul-de-sac: Yes	General Code: -
Length (ft): 364	Area ID: -
Width (ft): 33	Funding Source: -
Area (sq. ft.): 12,012	ADT:
Traffic Index:	
Parking Lot Type:	
Comments:	

Street Name: Hazel Circle

Street ID: HAZECR	Begin Location: Melia
Section ID: 10	End Location: Danette
Functional Class: R - Residential/Local	Surface Type: O - AC/AC
Date of Construction: 07/01/2005	No. Lanes: 2
Cul-de-sac: No	General Code: -
Length (ft): 1,247	Area ID: -
Width (ft): 33	Funding Source: -
Area (sq. ft.): 41,151	ADT:
Traffic Index:	
Parking Lot Type:	
Comments:	

Street Name: Hazel Ridge Court

Street ID: HARICT	Begin Location: Rambling
Section ID: 10	End Location: N. End
Functional Class: R - Residential/Local	Surface Type: O - AC/AC
Date of Construction: 07/01/2009	No. Lanes: 2
Cul-de-sac: No	General Code: -
Length (ft): 784	Area ID: -
Width (ft): 36	Funding Source: -
Area (sq. ft.): 28,224	ADT:
Traffic Index:	
Parking Lot Type:	
Comments:	

Street Name: Hazelnut Court

Street ID: HAZNCT	Begin Location: Cinnabar Place
Section ID: 10	End Location: ~408' S/O Cinnabar Place
Functional Class: R - Residential/Local	Surface Type: A - AC
Date of Construction: 07/01/1999	No. Lanes: 2
Cul-de-sac: No	General Code: -
Length (ft): 408	Area ID: -
Width (ft): 29	Funding Source: -
Area (sq. ft.): 11,832	ADT:
Traffic Index:	
Parking Lot Type:	
Comments:	

Street Name: Hazelnut Court

Street ID: HAZNCT	Begin Location: ~408' E/O Cinnabar Place
Section ID: 20	End Location: E. End (Cul-de-sac)
Functional Class: R - Residential/Local	Surface Type: A - AC
Date of Construction: 08/01/2013	No. Lanes: 2
Cul-de-sac: Yes	General Code: -
Length (ft): 85	Area ID: -
Width (ft): 50	Funding Source: -
Area (sq. ft.): 4,250	ADT:
Traffic Index:	
Parking Lot Type:	
Comments:	

Street Name: Hearst Drive

Street ID: HEARDR	Begin Location: Fair
Section ID: 10	End Location: Sitka
Functional Class: R - Residential/Local	Surface Type: O - AC/AC
Date of Construction: 07/01/1997	No. Lanes: 2
Cul-de-sac: No	General Code: -
Length (ft): 1,200	Area ID: -
Width (ft): 36	Funding Source: -
Area (sq. ft.): 43,200	ADT:
Traffic Index:	
Parking Lot Type:	
Comments:	

Street Name: Heartland Avenue

Street ID: HELDAV	Begin Location: Glentana
Section ID: 10	End Location: Seasons
Functional Class: R - Residential/Local	Surface Type: A - AC
Date of Construction: 07/01/2005	No. Lanes: 2
Cul-de-sac: No	General Code: -
Length (ft): 940	Area ID: -
Width (ft): 33	Funding Source: -
Area (sq. ft.): 31,020	ADT:
Traffic Index:	
Parking Lot Type:	
Comments:	

Street Name: Heather Street

Street ID: HETHST	Begin Location: Cochran
Section ID: 10	End Location: Brower
Functional Class: R - Residential/Local	Surface Type: O - AC/AC
Date of Construction: 07/01/1998	No. Lanes: 2
Cul-de-sac: No	General Code: -
Length (ft): 2,270	Area ID: -
Width (ft): 40	Funding Source: CD - CDBG
Area (sq. ft.): 90,800	ADT:
Traffic Index:	
Parking Lot Type:	
Comments:	

Street Name: Heavenly Court

Street ID: HEAVCT	Begin Location: Ave. Simi
Section ID: 10	End Location: N. End
Functional Class: R - Residential/Local	Surface Type: O - AC/AC
Date of Construction: 07/01/2009	No. Lanes: 2
Cul-de-sac: No	General Code: -
Length (ft): 580	Area ID: -
Width (ft): 33	Funding Source: -
Area (sq. ft.): 19,140	ADT:
Traffic Index:	
Parking Lot Type:	
Comments:	

Street Name: Helene Street

Street ID: HELEST	Begin Location: Rebecca St.
Section ID: 10	End Location: Vanessa St.
Functional Class: R - Residential/Local	Surface Type: O - AC/AC
Date of Construction: 07/01/2000	No. Lanes: 2
Cul-de-sac: No	General Code: -
Length (ft): 510	Area ID: -
Width (ft): 37	Funding Source: CD - CDBG
Area (sq. ft.): 18,870	ADT:
Traffic Index:	
Parking Lot Type:	
Comments: Split From HELEST10 2/27/2015	

Street Name: Helene Street

Street ID: HELEST	Begin Location: Vanessa St.
Section ID: 20	End Location: Winifred St.
Functional Class: R - Residential/Local	Surface Type: O - AC/AC
Date of Construction: 07/01/2000	No. Lanes: 2
Cul-de-sac: No	General Code: -
Length (ft): 1,140	Area ID: -
Width (ft): 37	Funding Source: CD - CDBG
Area (sq. ft.): 42,180	ADT:
Traffic Index:	
Parking Lot Type:	
Comments:	

Street Name: Helm Street

Street ID: HELMST	Begin Location: Hollister
Section ID: 10	End Location: Hartley
Functional Class: R - Residential/Local	Surface Type: O - AC/AC
Date of Construction: 07/01/1997	No. Lanes: 2
Cul-de-sac: No	General Code: -
Length (ft): 1,050	Area ID: -
Width (ft): 33	Funding Source: -
Area (sq. ft.): 34,650	ADT:
Traffic Index:	
Parking Lot Type:	
Comments:	

Street Name: Hemlock Ridge Court

Street ID: HERICT	Begin Location: Fitzgerald
Section ID: 10	End Location: End
Functional Class: R - Residential/Local	Surface Type: A - AC
Date of Construction: 07/01/2006	No. Lanes: 2
Cul-de-sac: No	General Code: -
Length (ft): 1,125	Area ID: -
Width (ft): 33	Funding Source: -
Area (sq. ft.): 37,125	ADT:
Traffic Index:	
Parking Lot Type:	
Comments:	

Street Name: Hempstead Street

Street ID: HEMPST	Begin Location: LaMesa
Section ID: 10	End Location: Abilene
Functional Class: R - Residential/Local	Surface Type: O - AC/AC
Date of Construction: 07/01/2010	No. Lanes: 2
Cul-de-sac: No	General Code: -
Length (ft): 2,700	Area ID: -
Width (ft): 37	Funding Source: -
Area (sq. ft.): 99,900	ADT:
Traffic Index:	
Parking Lot Type:	
Comments:	

Street Name: Hemway Court

Street ID: HEMWCT	Begin Location: Goddard
Section ID: 10	End Location: W. End
Functional Class: R - Residential/Local	Surface Type: O - AC/AC
Date of Construction: 08/30/2019	No. Lanes: 2
Cul-de-sac: No	General Code: -
Length (ft): 370	Area ID: -
Width (ft): 32	Funding Source: -
Area (sq. ft.): 11,840	ADT:
Traffic Index:	
Parking Lot Type:	
Comments:	

Street Name: Hennessy Avenue

Street ID: HENNAV	Begin Location: Martha Morrison
Section ID: 10	End Location: Sycamore Ridge
Functional Class: R - Residential/Local	Surface Type: A - AC
Date of Construction: 07/01/1993	No. Lanes: 2
Cul-de-sac: No	General Code: -
Length (ft): 370	Area ID: -
Width (ft): 33	Funding Source: -
Area (sq. ft.): 12,210	ADT:
Traffic Index:	
Parking Lot Type:	
Comments:	

Street Name: Hercules Court

Street ID: HERCT	Begin Location: Aristotle
Section ID: 10	End Location: End
Functional Class: R - Residential/Local	Surface Type: O - AC/AC
Date of Construction: 07/01/1994	No. Lanes: 2
Cul-de-sac: No	General Code: -
Length (ft): 475	Area ID: -
Width (ft): 33	Funding Source: -
Area (sq. ft.): 15,675	ADT:
Traffic Index:	
Parking Lot Type:	
Comments:	

Street Name: Hereford Court

Street ID: HERECT	Begin Location: Fannin
Section ID: 10	End Location: End
Functional Class: R - Residential/Local	Surface Type: O - AC/AC
Date of Construction: 07/01/2001	No. Lanes: 2
Cul-de-sac: No	General Code: -
Length (ft): 420	Area ID: -
Width (ft): 25	Funding Source: -
Area (sq. ft.): 10,500	ADT:
Traffic Index:	
Parking Lot Type:	
Comments:	

Street Name: Heritage Oak Court

Street ID: HEOACT	Begin Location: TapoCyn
Section ID: 10	End Location: W. End
Functional Class: R - Residential/Local	Surface Type: A - AC
Date of Construction: 07/01/1999	No. Lanes: 2
Cul-de-sac: No	General Code: -
Length (ft): 930	Area ID: -
Width (ft): 37	Funding Source: -
Area (sq. ft.): 34,410	ADT:
Traffic Index:	
Parking Lot Type:	
Comments:	

Street Name: Hermes Street

Street ID: HERMST	Begin Location: Ulysses
Section ID: 10	End Location: 285+/-
Functional Class: R - Residential/Local	Surface Type: O - AC/AC
Date of Construction: 12/05/2015	No. Lanes: 2
Cul-de-sac: No	General Code: -
Length (ft): 285	Area ID: -
Width (ft): 37	Funding Source: -
Area (sq. ft.): 10,545	ADT:
Traffic Index:	
Parking Lot Type:	
Comments:	

Street Name: Hermes Street

Street ID: HERMST	Begin Location: 285+/-
Section ID: 20	End Location: Lysander
Functional Class: R - Residential/Local	Surface Type: O - AC/AC
Date of Construction: 07/01/1994	No. Lanes: 2
Cul-de-sac: No	General Code: -
Length (ft): 1,035	Area ID: -
Width (ft): 37	Funding Source: -
Area (sq. ft.): 38,295	ADT:
Traffic Index:	
Parking Lot Type:	
Comments:	

Street Name: Hewitt Place

Street ID: HEWIPL	Begin Location: Gibson
Section ID: 10	End Location: End
Functional Class: R - Residential/Local	Surface Type: O - AC/AC
Date of Construction: 07/01/1992	No. Lanes: 2
Cul-de-sac: No	General Code: -
Length (ft): 250	Area ID: -
Width (ft): 30	Funding Source: CD - CDBG
Area (sq. ft.): 7,500	ADT:
Traffic Index:	
Parking Lot Type:	
Comments:	

Street Name: Heywood Street

Street ID: HEYWST	Begin Location: Duncan
Section ID: 10	End Location: Erringer
Functional Class: C - Collector	Surface Type: O - AC/AC
Date of Construction: 07/01/1998	No. Lanes: 2
Cul-de-sac: No	General Code: -
Length (ft): 1,670	Area ID: -
Width (ft): 37	Funding Source: CD - CDBG
Area (sq. ft.): 61,790	ADT:
Traffic Index:	
Parking Lot Type:	
Comments:	

Street Name: Heywood Street

Street ID: HEYWST	Begin Location: Erringer
Section ID: 20	End Location: Ysrella
Functional Class: C - Collector	Surface Type: O - AC/AC
Date of Construction: 07/01/2008	No. Lanes: 2
Cul-de-sac: No	General Code: -
Length (ft): 1,860	Area ID: -
Width (ft): 37	Funding Source: -
Area (sq. ft.): 68,820	ADT:
Traffic Index:	
Parking Lot Type:	
Comments:	

Street Name: Heywood Street

Street ID: HEYWST	Begin Location: Ysrella
Section ID: 30	End Location: Bridget
Functional Class: C - Collector	Surface Type: O - AC/AC
Date of Construction: 07/01/2008	No. Lanes: 2
Cul-de-sac: No	General Code: -
Length (ft): 980	Area ID: -
Width (ft): 37	Funding Source: -
Area (sq. ft.): 36,260	ADT:
Traffic Index:	
Parking Lot Type:	
Comments:	

Street Name: Heywood Street

Street ID: HEYWST	Begin Location: Bridget
Section ID: 40	End Location: Sycamore
Functional Class: C - Collector	Surface Type: O - AC/AC
Date of Construction: 04/25/2019	No. Lanes: 2
Cul-de-sac: No	General Code: -
Length (ft): 1,356	Area ID: -
Width (ft): 37	Funding Source: -
Area (sq. ft.): 50,172	ADT:
Traffic Index:	
Parking Lot Type:	
Comments:	

Street Name: Heywood Street

Street ID: HEYWST	Begin Location: Sycamore
Section ID: 50	End Location: Prather
Functional Class: C - Collector	Surface Type: O - AC/AC
Date of Construction: 07/01/1995	No. Lanes: 2
Cul-de-sac: No	General Code: -
Length (ft): 150	Area ID: -
Width (ft): 37	Funding Source: -
Area (sq. ft.): 5,550	ADT:
Traffic Index:	
Parking Lot Type:	
Comments:	

Street Name: Hi Drive

Street ID: HIDR	Begin Location: Lark
Section ID: 10	End Location: W. End
Functional Class: R - Residential/Local	Surface Type: O - AC/AC
Date of Construction: 07/01/1997	No. Lanes: 2
Cul-de-sac: No	General Code: -
Length (ft): 960	Area ID: -
Width (ft): 33	Funding Source: CD - CDBG
Area (sq. ft.): 31,680	ADT:
Traffic Index:	
Parking Lot Type:	
Comments:	

Street Name: Hibbert Court

Street ID: HIBBCT	Begin Location: Goddard
Section ID: 10	End Location: W. End
Functional Class: R - Residential/Local	Surface Type: O - AC/AC
Date of Construction: 08/30/2019	No. Lanes: 2
Cul-de-sac: No	General Code: -
Length (ft): 422	Area ID: -
Width (ft): 32	Funding Source: -
Area (sq. ft.): 13,504	ADT:
Traffic Index:	
Parking Lot Type:	
Comments:	

Street Name: Hidden Ranch Drive

Street ID: HIRADR	Begin Location: RR
Section ID: 10	End Location: E. End
Functional Class: R - Residential/Local	Surface Type: A - AC
Date of Construction: 07/01/2003	No. Lanes: 2
Cul-de-sac: No	General Code: -
Length (ft): 4,655	Area ID: -
Width (ft): 33	Funding Source: -
Area (sq. ft.): 153,615	ADT:
Traffic Index:	
Parking Lot Type:	
Comments:	

Street Name: Hidden Ranch Drive

Street ID: HIRADR	Begin Location: L.A.
Section ID: 20	End Location: RR Tracks
Functional Class: R - Residential/Local	Surface Type: A - AC
Date of Construction: 07/01/2003	No. Lanes: 2
Cul-de-sac: No	General Code: -
Length (ft): 1,000	Area ID: -
Width (ft): 37	Funding Source: -
Area (sq. ft.): 37,000	ADT:
Traffic Index:	
Parking Lot Type:	
Comments:	

Street Name: Hidden Ranch Drive

Street ID: HIRADR	Begin Location: RR Tracks
Section ID: 30	End Location: Arroyo Simi Bridge
Functional Class: R - Residential/Local	Surface Type: A - AC
Date of Construction: 10/14/2004	No. Lanes: 2
Cul-de-sac: No	General Code: -
Length (ft): 847	Area ID: -
Width (ft): 36	Funding Source: -
Area (sq. ft.): 30,492	ADT:
Traffic Index:	
Parking Lot Type:	
Comments:	

Street Name: Hidden Ranch Drive

Street ID: HIRADR	Begin Location: Arroyo Simi Bridge
Section ID: 40	End Location: Island Oak Street
Functional Class: R - Residential/Local	Surface Type: A - AC
Date of Construction: 05/18/2004	No. Lanes: 2
Cul-de-sac: No	General Code: -
Length (ft): 2,750	Area ID: -
Width (ft): 36	Funding Source: -
Area (sq. ft.): 99,000	ADT:
Traffic Index:	
Parking Lot Type:	
Comments:	

Street Name: Hidden Ranch Drive

Street ID: HIRADR	Begin Location: Island Oak Street
Section ID: 50	End Location: E. End (Cul-de-sac)
Functional Class: R - Residential/Local	Surface Type: A - AC
Date of Construction: 04/26/2006	No. Lanes: 2
Cul-de-sac: Yes	General Code: -
Length (ft): 1,038	Area ID: -
Width (ft): 36	Funding Source: -
Area (sq. ft.): 37,368	ADT:
Traffic Index:	
Parking Lot Type:	
Comments:	

Street Name: Hietter Avenue

Street ID: HIETAV	Begin Location: Cadman
Section ID: 10	End Location: Bayside
Functional Class: R - Residential/Local	Surface Type: O - AC/AC
Date of Construction: 08/30/2019	No. Lanes: 2
Cul-de-sac: No	General Code: -
Length (ft): 1,901	Area ID: -
Width (ft): 37	Funding Source: -
Area (sq. ft.): 70,337	ADT:
Traffic Index:	
Parking Lot Type:	
Comments:	

Street Name: High Meadow Street

Street ID: HIMEST	Begin Location: Wood Ranch Pkwy
Section ID: 10	End Location: Sycamore Grove
Functional Class: R - Residential/Local	Surface Type: A - AC
Date of Construction: 07/01/1992	No. Lanes: 2
Cul-de-sac: No	General Code: -
Length (ft): 2,090	Area ID: -
Width (ft): 37	Funding Source: -
Area (sq. ft.): 77,330	ADT:
Traffic Index:	
Parking Lot Type:	
Comments:	

Street Name: High Meadow Street

Street ID: HIMEST	Begin Location: Sycamore Grove
Section ID: 20	End Location: End
Functional Class: R - Residential/Local	Surface Type: A - AC
Date of Construction: 07/01/1992	No. Lanes: 2
Cul-de-sac: No	General Code: -
Length (ft): 350	Area ID: -
Width (ft): 33	Funding Source: -
Area (sq. ft.): 11,550	ADT:
Traffic Index:	
Parking Lot Type:	
Comments:	

Street Name: High Point Place

Street ID: HIPOPL	Begin Location: ~870' E/O Sequoia Avenue
Section ID: 20	End Location: E. End (Cul-de-sac)
Functional Class: R - Residential/Local	Surface Type: A - AC
Date of Construction: 08/01/2013	No. Lanes: 2
Cul-de-sac: Yes	General Code: -
Length (ft): 85	Area ID: -
Width (ft): 75	Funding Source: -
Area (sq. ft.): 6,375	ADT:
Traffic Index:	
Parking Lot Type:	
Comments:	

Street Name: High Point Place

Street ID: HIPTPL	Begin Location: Sequoia Avenue
Section ID: 10	End Location: ~870' E/O Sequoia Avenue
Functional Class: R - Residential/Local	Surface Type: A - AC
Date of Construction: 07/01/1998	No. Lanes: 2
Cul-de-sac: No	General Code: -
Length (ft): 870	Area ID: -
Width (ft): 37	Funding Source: -
Area (sq. ft.): 32,190	ADT:
Traffic Index:	
Parking Lot Type:	
Comments:	

Street Name: Highbury Court

Street ID: HIGHCT	Begin Location: Roxbury
Section ID: 10	End Location: N. End
Functional Class: R - Residential/Local	Surface Type: O - AC/AC
Date of Construction: 07/01/1995	No. Lanes: 2
Cul-de-sac: No	General Code: -
Length (ft): 301	Area ID: -
Width (ft): 29	Funding Source: -
Area (sq. ft.): 8,729	ADT:
Traffic Index:	
Parking Lot Type:	
Comments:	

Street Name: Highgate Place

Street ID: HIGGPL	Begin Location: Bromfield
Section ID: 10	End Location: N. End
Functional Class: R - Residential/Local	Surface Type: O - AC/AC
Date of Construction: 07/01/1993	No. Lanes: 2
Cul-de-sac: No	General Code: -
Length (ft): 758	Area ID: -
Width (ft): 29	Funding Source: -
Area (sq. ft.): 21,982	ADT:
Traffic Index:	
Parking Lot Type:	
Comments:	

Street Name: Highland Road

Street ID: HIGLRD	Begin Location: Sinaloa
Section ID: 10	End Location: Oldstone
Functional Class: R - Residential/Local	Surface Type: O - AC/AC
Date of Construction: 07/01/1994	No. Lanes: 2
Cul-de-sac: No	General Code: -
Length (ft): 1,255	Area ID: -
Width (ft): 36	Funding Source: -
Area (sq. ft.): 45,180	ADT:
Traffic Index:	
Parking Lot Type:	
Comments:	

Street Name: Highland Road

Street ID: HIGLRD	Begin Location: Oldstone
Section ID: 20	End Location: Valleygate northside
Functional Class: R - Residential/Local	Surface Type: O - AC/AC
Date of Construction: 07/01/2009	No. Lanes: 2
Cul-de-sac: No	General Code: -
Length (ft): 1,335	Area ID: -
Width (ft): 18	Funding Source: -
Area (sq. ft.): 24,030	ADT:
Traffic Index:	
Parking Lot Type:	
Comments:	

Street Name: Highland Road

Street ID: HIGLRD	Begin Location: Oldstone
Section ID: 30	End Location: Valleygate southside
Functional Class: R - Residential/Local	Surface Type: A - AC
Date of Construction: 07/01/1982	No. Lanes: 2
Cul-de-sac: No	General Code: -
Length (ft): 1,335	Area ID: -
Width (ft): 18	Funding Source: -
Area (sq. ft.): 24,030	ADT:
Traffic Index:	
Parking Lot Type:	
Comments:	

Street Name: Highland Road

Street ID: HIGLRD	Begin Location: Valleygate
Section ID: 40	End Location: W. End
Functional Class: R - Residential/Local	Surface Type: A - AC
Date of Construction: 07/01/1995	No. Lanes: 2
Cul-de-sac: No	General Code: -
Length (ft): 1,385	Area ID: -
Width (ft): 36	Funding Source: -
Area (sq. ft.): 49,860	ADT:
Traffic Index:	
Parking Lot Type:	
Comments:	

Street Name: Highwood Court

Street ID: HIWOCT	Begin Location: Sequoia
Section ID: 10	End Location: E. End
Functional Class: R - Residential/Local	Surface Type: O - AC/AC
Date of Construction: 07/01/2009	No. Lanes: 2
Cul-de-sac: No	General Code: -
Length (ft): 600	Area ID: -
Width (ft): 37	Funding Source: CD - CDBG
Area (sq. ft.): 22,200	ADT:
Traffic Index:	
Parking Lot Type:	
Comments:	

Street Name: Hilgard Avenue

Street ID: HILGAV	Begin Location: Deacon
Section ID: 10	End Location: Barnes
Functional Class: R - Residential/Local	Surface Type: O - AC/AC
Date of Construction: 07/01/1990	No. Lanes: 2
Cul-de-sac: No	General Code: -
Length (ft): 800	Area ID: -
Width (ft): 37	Funding Source: -
Area (sq. ft.): 29,600	ADT:
Traffic Index:	
Parking Lot Type:	
Comments:	

Street Name: Hillary Court

Street ID: HILLCT	Begin Location: Marvel
Section ID: 10	End Location: E. End
Functional Class: R - Residential/Local	Surface Type: O - AC/AC
Date of Construction: 07/01/1992	No. Lanes: 2
Cul-de-sac: No	General Code: -
Length (ft): 450	Area ID: -
Width (ft): 29	Funding Source: -
Area (sq. ft.): 13,050	ADT:
Traffic Index:	
Parking Lot Type:	
Comments:	

Street Name: Hilldale Avenue**Street ID:** HILDAV**Section ID:** 10**Functional Class:** R - Residential/Local**Date of Construction:** 07/01/1989**Cul-de-sac:** No**Length (ft):** 1,840**Width (ft):** 37**Area (sq. ft.):** 68,080**Traffic Index:****Parking Lot Type:****Comments:** Lengths between HILDAV-10 and HILDAV-20 were switched.**Begin Location:** W. End (Cul-de-sac)**End Location:** N. Hilldale Ave (Turn)**Surface Type:** O - AC/AC**No. Lanes:** 2**General Code:** -**Area ID:** -**Funding Source:** CD - CDBG**ADT:****Street Name:** Hilldale Avenue**Street ID:** HILDAV**Section ID:** 20**Functional Class:** R - Residential/Local**Date of Construction:** 07/01/1964**Cul-de-sac:** No**Length (ft):** 2,334**Width (ft):** 37**Area (sq. ft.):** 86,358**Traffic Index:****Parking Lot Type:****Comments:** Lengths between HILDAV-10 and HILDAV-20 were switched.**Begin Location:** Medina Avenue (South)**End Location:** E. End (Turn)**Surface Type:** A - AC**No. Lanes:** 2**General Code:** -**Area ID:** -**Funding Source:** CD - CDBG**ADT:****Street Name:** Hilliard Avenue**Street ID:** HILIAV**Section ID:** 10**Functional Class:** R - Residential/Local**Date of Construction:** 07/01/2010**Cul-de-sac:** No**Length (ft):** 739**Width (ft):** 36**Area (sq. ft.):** 26,604**Traffic Index:****Parking Lot Type:****Comments:****Begin Location:** Aurelia**End Location:** N. End**Surface Type:** O - AC/AC**No. Lanes:** 2**General Code:** -**Area ID:** -**Funding Source:** CD - CDBG**ADT:**

Street Name: Hillview Circle

Street ID: HILVCR	Begin Location: W. End
Section ID: 10	End Location: E. End
Functional Class: R - Residential/Local	Surface Type: O - AC/AC
Date of Construction: 07/01/2000	No. Lanes: 2
Cul-de-sac: No	General Code: -
Length (ft): 986	Area ID: -
Width (ft): 38	Funding Source: -
Area (sq. ft.): 37,468	ADT:
Traffic Index:	
Parking Lot Type:	
Comments:	

Street Name: Hillview Lane

Street ID: HILVLN	Begin Location: Hillview Cir.
Section ID: 10	End Location: N. End
Functional Class: R - Residential/Local	Surface Type: O - AC/AC
Date of Construction: 07/01/2000	No. Lanes: 2
Cul-de-sac: No	General Code: -
Length (ft): 350	Area ID: -
Width (ft): 36	Funding Source: -
Area (sq. ft.): 12,600	ADT:
Traffic Index:	
Parking Lot Type:	
Comments:	

Street Name: Hobbit Court

Street ID: HOBBC	Begin Location: Briarpatch
Section ID: 10	End Location: End
Functional Class: R - Residential/Local	Surface Type: A - AC
Date of Construction: 07/01/1995	No. Lanes: 2
Cul-de-sac: No	General Code: -
Length (ft): 493	Area ID: -
Width (ft): 33	Funding Source: -
Area (sq. ft.): 16,269	ADT:
Traffic Index:	
Parking Lot Type:	
Comments:	

Street Name: Holbertson Court

Street ID: HOLBCT	Begin Location: Circle Knoll
Section ID: 10	End Location: End
Functional Class: R - Residential/Local	Surface Type: O - AC/AC
Date of Construction: 09/04/2018	No. Lanes: 2
Cul-de-sac: No	General Code: -
Length (ft): 540	Area ID: -
Width (ft): 33	Funding Source: -
Area (sq. ft.): 17,820	ADT:
Traffic Index:	
Parking Lot Type:	
Comments:	

Street Name: Holbrook Avenue

Street ID: HOBRAV	Begin Location: Covington
Section ID: 10	End Location: End
Functional Class: R - Residential/Local	Surface Type: O - AC/AC
Date of Construction: 07/01/2000	No. Lanes: 2
Cul-de-sac: No	General Code: -
Length (ft): 1,325	Area ID: -
Width (ft): 37	Funding Source: -
Area (sq. ft.): 49,025	ADT:
Traffic Index:	
Parking Lot Type:	
Comments:	

Street Name: Hollister Street

Street ID: HOLLST	Begin Location: Fallon
Section ID: 10	End Location: Helm
Functional Class: R - Residential/Local	Surface Type: O - AC/AC
Date of Construction: 07/01/1997	No. Lanes: 2
Cul-de-sac: No	General Code: -
Length (ft): 2,582	Area ID: -
Width (ft): 37	Funding Source: -
Area (sq. ft.): 95,534	ADT:
Traffic Index:	
Parking Lot Type:	
Comments:	

Street Name: Holly Avenue

Street ID: HOLYAV	Begin Location: Royal
Section ID: 10	End Location: Evans
Functional Class: R - Residential/Local	Surface Type: O - AC/AC
Date of Construction: 07/01/1997	No. Lanes: 2
Cul-de-sac: No	General Code: -
Length (ft): 225	Area ID: -
Width (ft): 39	Funding Source: -
Area (sq. ft.): 8,775	ADT:
Traffic Index:	
Parking Lot Type:	
Comments:	

Street Name: Holly Oak Court

Street ID: HOOACT	Begin Location: Hidden Ranch
Section ID: 10	End Location: End
Functional Class: R - Residential/Local	Surface Type: A - AC
Date of Construction: 07/01/2003	No. Lanes: 2
Cul-de-sac: No	General Code: -
Length (ft): 180	Area ID: -
Width (ft): 33	Funding Source: -
Area (sq. ft.): 5,940	ADT:
Traffic Index:	
Parking Lot Type:	
Comments:	

Street Name: Homewood Avenue

Street ID: HOMEAV	Begin Location: White
Section ID: 10	End Location: Keystone
Functional Class: R - Residential/Local	Surface Type: O - AC/AC
Date of Construction: 07/01/2009	No. Lanes: 2
Cul-de-sac: No	General Code: -
Length (ft): 865	Area ID: -
Width (ft): 37	Funding Source: CD - CDBG
Area (sq. ft.): 32,005	ADT:
Traffic Index:	
Parking Lot Type:	
Comments:	

Street Name: Homewood Court

Street ID: HOMECT	Begin Location: Homewood
Section ID: 10	End Location: E. End
Functional Class: R - Residential/Local	Surface Type: O - AC/AC
Date of Construction: 07/01/2009	No. Lanes: 2
Cul-de-sac: No	General Code: -
Length (ft): 281	Area ID: -
Width (ft): 29	Funding Source: CD - CDBG
Area (sq. ft.): 8,149	ADT:
Traffic Index:	
Parking Lot Type:	
Comments:	

Street Name: Honey Drive

Street ID: HONEDR	Begin Location: Melody
Section ID: 10	End Location: Township
Functional Class: R - Residential/Local	Surface Type: O - AC/AC
Date of Construction: 07/01/1995	No. Lanes: 2
Cul-de-sac: No	General Code: -
Length (ft): 238	Area ID: -
Width (ft): 37	Funding Source: -
Area (sq. ft.): 8,806	ADT:
Traffic Index:	
Parking Lot Type:	
Comments:	

Street Name: Honey Pine Court

Street ID: HOPICT	Begin Location: Sequoia
Section ID: 10	End Location: End
Functional Class: R - Residential/Local	Surface Type: A - AC
Date of Construction: 07/01/2000	No. Lanes: 2
Cul-de-sac: No	General Code: -
Length (ft): 283	Area ID: -
Width (ft): 33	Funding Source: -
Area (sq. ft.): 9,339	ADT:
Traffic Index:	
Parking Lot Type:	
Comments:	

Street Name: Honeyman Street

Street ID: HONYST	Begin Location: E. End
Section ID: 10	End Location: Emory
Functional Class: R - Residential/Local	Surface Type: O - AC/AC
Date of Construction: 07/01/1997	No. Lanes: 2
Cul-de-sac: No	General Code: -
Length (ft): 1,146	Area ID: -
Width (ft): 33	Funding Source: -
Area (sq. ft.): 37,818	ADT:
Traffic Index:	
Parking Lot Type:	
Comments:	

Street Name: Hoop Pine Place

Street ID: HOPIPL	Begin Location: Laurel Fig
Section ID: 10	End Location: End
Functional Class: R - Residential/Local	Surface Type: A - AC
Date of Construction: 07/01/1998	No. Lanes: 2
Cul-de-sac: No	General Code: -
Length (ft): 430	Area ID: -
Width (ft): 33	Funding Source: -
Area (sq. ft.): 14,190	ADT:
Traffic Index:	
Parking Lot Type:	
Comments:	

Street Name: Hope Street

Street ID: HOPEST	Begin Location: W/ Christine
Section ID: 10	End Location: W. End
Functional Class: R - Residential/Local	Surface Type: O - AC/AC
Date of Construction: 07/01/1995	No. Lanes: 2
Cul-de-sac: No	General Code: -
Length (ft): 244	Area ID: -
Width (ft): 36	Funding Source: -
Area (sq. ft.): 8,784	ADT:
Traffic Index:	
Parking Lot Type:	
Comments:	

Street Name: Hope Street

Street ID: HOPEST	Begin Location: Christine
Section ID: 20	End Location: Gateway
Functional Class: R - Residential/Local	Surface Type: O - AC/AC
Date of Construction: 07/01/1995	No. Lanes: 2
Cul-de-sac: No	General Code: -
Length (ft): 1,528	Area ID: -
Width (ft): 36	Funding Source: -
Area (sq. ft.): 55,008	ADT:
Traffic Index:	
Parking Lot Type:	
Comments:	

Street Name: Hope Street

Street ID: HOPEST	Begin Location: Gateway
Section ID: 30	End Location: E. End
Functional Class: R - Residential/Local	Surface Type: O - AC/AC
Date of Construction: 07/01/1995	No. Lanes: 2
Cul-de-sac: No	General Code: -
Length (ft): 285	Area ID: -
Width (ft): 33	Funding Source: -
Area (sq. ft.): 9,405	ADT:
Traffic Index:	
Parking Lot Type:	
Comments:	

Street Name: Horizon Ridge Court

Street ID: HORICT	Begin Location: S/ Cottonwood
Section ID: 10	End Location: End
Functional Class: R - Residential/Local	Surface Type: A - AC
Date of Construction: 07/01/2004	No. Lanes: 2
Cul-de-sac: No	General Code: -
Length (ft): 710	Area ID: -
Width (ft): 33	Funding Source: -
Area (sq. ft.): 23,430	ADT:
Traffic Index:	
Parking Lot Type:	
Comments:	

Street Name: Horn Court

Street ID: HORNCT	Begin Location: Hollister
Section ID: 10	End Location: End
Functional Class: R - Residential/Local	Surface Type: O - AC/AC
Date of Construction: 07/01/1997	No. Lanes: 2
Cul-de-sac: No	General Code: -
Length (ft): 150	Area ID: -
Width (ft): 33	Funding Source: -
Area (sq. ft.): 4,950	ADT:
Traffic Index:	
Parking Lot Type:	
Comments:	

Street Name: Horneblend Court

Street ID: HORBCT	Begin Location: Circle Knoll
Section ID: 10	End Location: End
Functional Class: R - Residential/Local	Surface Type: A - AC
Date of Construction: 07/01/1992	No. Lanes: 2
Cul-de-sac: No	General Code: -
Length (ft): 735	Area ID: -
Width (ft): 33	Funding Source: -
Area (sq. ft.): 24,255	ADT:
Traffic Index:	
Parking Lot Type:	
Comments:	

Street Name: Hoyt Court

Street ID: HOYTCT	Begin Location: Helm
Section ID: 10	End Location: End
Functional Class: R - Residential/Local	Surface Type: O - AC/AC
Date of Construction: 07/01/1997	No. Lanes: 2
Cul-de-sac: No	General Code: -
Length (ft): 255	Area ID: -
Width (ft): 33	Funding Source: -
Area (sq. ft.): 8,415	ADT:
Traffic Index:	
Parking Lot Type:	
Comments:	

Street Name: Hubbard Street

Street ID: HUBBST	Begin Location: L.A.
Section ID: 10	End Location: Patricia
Functional Class: R - Residential/Local	Surface Type: O - AC/AC
Date of Construction: 07/01/2012	No. Lanes: 2
Cul-de-sac: No	General Code: -
Length (ft): 565	Area ID: -
Width (ft): 28	Funding Source: CD - CDBG
Area (sq. ft.): 15,820	ADT:
Traffic Index:	
Parking Lot Type:	
Comments:	

Street Name: Huckleberry Oak Street

Street ID: HUOAST	Begin Location: Hidden Ranch
Section ID: 10	End Location: Hidden Ranch
Functional Class: R - Residential/Local	Surface Type: A - AC
Date of Construction: 07/01/2003	No. Lanes: 2
Cul-de-sac: No	General Code: -
Length (ft): 1,000	Area ID: -
Width (ft): 33	Funding Source: -
Area (sq. ft.): 33,000	ADT:
Traffic Index:	
Parking Lot Type:	
Comments:	

Street Name: Hudson Court

Street ID: HUDSCT	Begin Location: Waltham
Section ID: 10	End Location: W. End
Functional Class: R - Residential/Local	Surface Type: O - AC/AC
Date of Construction: 07/01/1995	No. Lanes: 2
Cul-de-sac: No	General Code: -
Length (ft): 510	Area ID: -
Width (ft): 33	Funding Source: -
Area (sq. ft.): 16,830	ADT:
Traffic Index:	
Parking Lot Type:	
Comments:	

Street Name: Hudspeth Ave.

Street ID: HUDPAV	Begin Location: Sutter Ave.
Section ID: 10	End Location: Kearny Ave.
Functional Class: R - Residential/Local	Surface Type: O - AC/AC
Date of Construction: 07/01/1995	No. Lanes: 4
Cul-de-sac: No	General Code: -
Length (ft): 270	Area ID: -
Width (ft): 60	Funding Source: CD - CDBG
Area (sq. ft.): 16,200	ADT:
Traffic Index:	
Parking Lot Type:	
Comments:	

Street Name: Hudspeth Ave.

Street ID: HUDPAV	Begin Location: Kearny Ave.
Section ID: 20	End Location: Dakin Ave.
Functional Class: R - Residential/Local	Surface Type: O - AC/AC
Date of Construction: 07/01/1995	No. Lanes: 4
Cul-de-sac: No	General Code: -
Length (ft): 472	Area ID: -
Width (ft): 60	Funding Source: CD - CDBG
Area (sq. ft.): 28,320	ADT:
Traffic Index:	
Parking Lot Type:	
Comments:	

Street Name: Hudspeth Ave.

Street ID: HUDPAV	Begin Location: Dakin Ave.
Section ID: 30	End Location: Arcane St.
Functional Class: R - Residential/Local	Surface Type: O - AC/AC
Date of Construction: 07/01/1995	No. Lanes: 4
Cul-de-sac: No	General Code: -
Length (ft): 568	Area ID: -
Width (ft): 60	Funding Source: CD - CDBG
Area (sq. ft.): 34,080	ADT:
Traffic Index:	
Parking Lot Type:	
Comments:	

Street Name: Hudspeth Ave.

Street ID: HUDPAV	Begin Location: Arcane St.
Section ID: 40	End Location: Wallace St.
Functional Class: R - Residential/Local	Surface Type: O - AC/AC
Date of Construction: 07/01/2013	No. Lanes: 4
Cul-de-sac: No	General Code: -
Length (ft): 482	Area ID: -
Width (ft): 60	Funding Source: CD - CDBG
Area (sq. ft.): 28,920	ADT:
Traffic Index:	
Parking Lot Type:	
Comments:	

Street Name: Hudspeth Ave.

Street ID: HUDPAV	Begin Location: Wallace St.
Section ID: 50	End Location: Fitzgerald Rd.
Functional Class: R - Residential/Local	Surface Type: O - AC/AC
Date of Construction: 04/25/2019	No. Lanes: 4
Cul-de-sac: No	General Code: -
Length (ft): 638	Area ID: -
Width (ft): 60	Funding Source: CD - CDBG
Area (sq. ft.): 38,280	ADT:
Traffic Index:	
Parking Lot Type:	
Comments:	

Street Name: Hudspeth Ave.

Street ID: HUDPAV	Begin Location: Fitzgerald Rd.
Section ID: 60	End Location: Edmund St.
Functional Class: R - Residential/Local	Surface Type: O - AC/AC
Date of Construction: 06/30/2017	No. Lanes: 2
Cul-de-sac: No	General Code: -
Length (ft): 240	Area ID: -
Width (ft): 37	Funding Source: CD - CDBG
Area (sq. ft.): 8,880	ADT:
Traffic Index:	
Parking Lot Type:	
Comments:	

Street Name: Hudspeth Ave.

Street ID: HUDPAV
Section ID: 70
Functional Class: R - Residential/Local
Date of Construction: 07/01/1965
Cul-de-sac: No
Length (ft): 1,288
Width (ft): 37
Area (sq. ft.): 47,656
Traffic Index:
Parking Lot Type:
Comments: Split From HUDPAV5 3/5/2015

Begin Location: Edmund St.
End Location: Sunnydale Ave.
Surface Type: A - AC
No. Lanes: 2
General Code: -
Area ID: -
Funding Source: CD - CDBG
ADT:

Street Name: Hudspeth Ave.

Street ID: HUDPAV
Section ID: 80
Functional Class: R - Residential/Local
Date of Construction: 07/01/1965
Cul-de-sac: No
Length (ft): 895
Width (ft): 37
Area (sq. ft.): 33,115
Traffic Index:
Parking Lot Type:
Comments:

Begin Location: Sunnydale Ave.
End Location: S End
Surface Type: A - AC
No. Lanes: 2
General Code: -
Area ID: -
Funding Source: -
ADT:

Street Name: Hull Court

Street ID: HULLCT
Section ID: 10
Functional Class: R - Residential/Local
Date of Construction: 06/30/2017
Cul-de-sac: No
Length (ft): 370
Width (ft): 33
Area (sq. ft.): 12,210
Traffic Index:
Parking Lot Type:
Comments:

Begin Location: Nelda
End Location: S. End
Surface Type: O - AC/AC
No. Lanes: 2
General Code: -
Area ID: -
Funding Source: CD - CDBG
ADT:

Street Name: Humboldt Street	
Street ID: HUMBST	Begin Location: Valley Gate
Section ID: 10	End Location: Grinnel
Functional Class: R - Residential/Local	Surface Type: A - AC
Date of Construction: 07/01/1987	No. Lanes: 2
Cul-de-sac: No	General Code: -
Length (ft): 1,100	Area ID: -
Width (ft): 37	Funding Source: -
Area (sq. ft.): 40,700	ADT:
Traffic Index:	
Parking Lot Type:	
Comments:	

Street Name: Humboldt Street	
Street ID: HUMBST	Begin Location: Grinnel
Section ID: 20	End Location: S End
Functional Class: R - Residential/Local	Surface Type: A - AC
Date of Construction: 07/01/1996	No. Lanes: 2
Cul-de-sac: No	General Code: -
Length (ft): 800	Area ID: -
Width (ft): 37	Funding Source: -
Area (sq. ft.): 29,600	ADT:
Traffic Index:	
Parking Lot Type:	
Comments:	

Street Name: Huntley Street	
Street ID: HUNTST	Begin Location: Rainwood
Section ID: 10	End Location: Emory
Functional Class: R - Residential/Local	Surface Type: A - AC
Date of Construction: 07/01/1985	No. Lanes: 2
Cul-de-sac: No	General Code: -
Length (ft): 1,259	Area ID: -
Width (ft): 37	Funding Source: -
Area (sq. ft.): 46,583	ADT:
Traffic Index:	
Parking Lot Type:	
Comments:	

Street Name: Hurles Avenue

Street ID: HURLAV	Begin Location: Rosalie
Section ID: 10	End Location: N. End
Functional Class: R - Residential/Local	Surface Type: O - AC/AC
Date of Construction: 12/04/2015	No. Lanes: 2
Cul-de-sac: No	General Code: -
Length (ft): 890	Area ID: -
Width (ft): 36	Funding Source: -
Area (sq. ft.): 32,040	ADT:
Traffic Index:	
Parking Lot Type:	
Comments:	

Street Name: Ian Lane

Street ID: IANLN	Begin Location: Circle View
Section ID: 10	End Location: End
Functional Class: R - Residential/Local	Surface Type: O - AC/AC
Date of Construction: 07/01/1995	No. Lanes: 2
Cul-de-sac: No	General Code: -
Length (ft): 175	Area ID: -
Width (ft): 34	Funding Source: -
Area (sq. ft.): 5,950	ADT:
Traffic Index:	
Parking Lot Type:	
Comments:	

Street Name: Indian Creek Place

Street ID: INCRPL	Begin Location: Moonshadow
Section ID: 10	End Location: N. End
Functional Class: R - Residential/Local	Surface Type: A - AC
Date of Construction: 07/01/1998	No. Lanes: 2
Cul-de-sac: No	General Code: -
Length (ft): 105	Area ID: -
Width (ft): 33	Funding Source: -
Area (sq. ft.): 3,465	ADT:
Traffic Index:	
Parking Lot Type:	
Comments:	

Street Name: Indian Hills Drive

Street ID: INHIDR	Begin Location: Alamo
Section ID: 10	End Location: Yosemite
Functional Class: R - Residential/Local	Surface Type: O - AC/AC
Date of Construction: 07/01/1995	No. Lanes: 2
Cul-de-sac: No	General Code: -
Length (ft): 3,738	Area ID: -
Width (ft): 37	Funding Source: -
Area (sq. ft.): 138,306	ADT:
Traffic Index:	
Parking Lot Type:	
Comments:	

Street Name: Industrial Street

Street ID: INDUST	Begin Location: TapoSt
Section ID: 10	End Location: E. End
Functional Class: R - Residential/Local	Surface Type: O - AC/AC
Date of Construction: 07/01/2005	No. Lanes: 2
Cul-de-sac: No	General Code: -
Length (ft): 2,376	Area ID: -
Width (ft): 46	Funding Source: -
Area (sq. ft.): 109,296	ADT:
Traffic Index:	
Parking Lot Type:	
Comments:	

Street Name: Inman Circle

Street ID: INMACR	Begin Location: Hamilton
Section ID: 10	End Location: S. End
Functional Class: R - Residential/Local	Surface Type: O - AC/AC
Date of Construction: 07/01/1990	No. Lanes: 2
Cul-de-sac: No	General Code: -
Length (ft): 175	Area ID: -
Width (ft): 37	Funding Source: CD - CDBG
Area (sq. ft.): 6,475	ADT:
Traffic Index:	
Parking Lot Type:	
Comments:	

Street Name: Innwood Road

Street ID: INNWRD	Begin Location: Country Club
Section ID: 10	End Location: S. End
Functional Class: R - Residential/Local	Surface Type: O - AC/AC
Date of Construction: 07/01/2013	No. Lanes: 2
Cul-de-sac: No	General Code: -
Length (ft): 2,231	Area ID: -
Width (ft): 36	Funding Source: -
Area (sq. ft.): 80,316	ADT:
Traffic Index:	
Parking Lot Type:	
Comments:	

Street Name: Invar Court

Street ID: INVACT	Begin Location: Crosby
Section ID: 10	End Location: End
Functional Class: R - Residential/Local	Surface Type: O - AC/AC
Date of Construction: 07/01/1992	No. Lanes: 2
Cul-de-sac: No	General Code: -
Length (ft): 422	Area ID: -
Width (ft): 36	Funding Source: CD - CDBG
Area (sq. ft.): 15,192	ADT:
Traffic Index:	
Parking Lot Type:	
Comments:	

Street Name: Inyo Circle

Street ID: INYOOCR	Begin Location: Maricopa
Section ID: 10	End Location: End
Functional Class: R - Residential/Local	Surface Type: O - AC/AC
Date of Construction: 07/01/1995	No. Lanes: 2
Cul-de-sac: No	General Code: -
Length (ft): 200	Area ID: -
Width (ft): 36	Funding Source: -
Area (sq. ft.): 7,200	ADT:
Traffic Index:	
Parking Lot Type:	
Comments:	

Street Name: Iolite Avenue

Street ID: IOLIAV	Begin Location: Griffon
Section ID: 10	End Location: Legacy
Functional Class: R - Residential/Local	Surface Type: A - AC
Date of Construction: 07/01/2005	No. Lanes: 2
Cul-de-sac: No	General Code: -
Length (ft): 256	Area ID: -
Width (ft): 33	Funding Source: -
Area (sq. ft.): 8,448	ADT:
Traffic Index:	
Parking Lot Type:	
Comments:	

Street Name: Irene Court

Street ID: IRENCT	Begin Location: Arabian
Section ID: 10	End Location: N. End
Functional Class: R - Residential/Local	Surface Type: O - AC/AC
Date of Construction: 07/01/2010	No. Lanes: 2
Cul-de-sac: No	General Code: -
Length (ft): 237	Area ID: -
Width (ft): 32	Funding Source: -
Area (sq. ft.): 7,584	ADT:
Traffic Index:	
Parking Lot Type:	
Comments:	

Street Name: Iroquois Court

Street ID: IROQCT	Begin Location: San Joaquin
Section ID: 10	End Location: End
Functional Class: R - Residential/Local	Surface Type: O - AC/AC
Date of Construction: 07/01/2010	No. Lanes: 2
Cul-de-sac: No	General Code: -
Length (ft): 935	Area ID: -
Width (ft): 40	Funding Source: -
Area (sq. ft.): 37,400	ADT:
Traffic Index:	
Parking Lot Type:	
Comments:	

Street Name: Ish Drive

Street ID: ISHDR	Begin Location: Tapo
Section ID: 10	End Location: E. End
Functional Class: R - Residential/Local	Surface Type: A - AC
Date of Construction: 07/01/1963	No. Lanes: 2
Cul-de-sac: No	General Code: -
Length (ft): 835	Area ID: -
Width (ft): 33	Funding Source: CD - CDBG
Area (sq. ft.): 27,555	ADT:
Traffic Index:	
Parking Lot Type:	
Comments:	

Street Name: Ish Drive

Street ID: ISHDR	Begin Location: Tapo
Section ID: 20	End Location: Park
Functional Class: R - Residential/Local	Surface Type: O - AC/AC
Date of Construction: 07/01/1994	No. Lanes: 2
Cul-de-sac: No	General Code: -
Length (ft): 475	Area ID: -
Width (ft): 33	Funding Source: CD - CDBG
Area (sq. ft.): 15,675	ADT:
Traffic Index:	
Parking Lot Type:	
Comments:	

Street Name: Ish Drive

Street ID: ISHDR	Begin Location: Buyers
Section ID: 30	End Location: W. End
Functional Class: R - Residential/Local	Surface Type: A - AC
Date of Construction: 07/01/1963	No. Lanes: 2
Cul-de-sac: No	General Code: -
Length (ft): 650	Area ID: -
Width (ft): 33	Funding Source: CD - CDBG
Area (sq. ft.): 21,450	ADT:
Traffic Index:	
Parking Lot Type:	
Comments:	

Street Name: Island Oak Street

Street ID: ISOAST	Begin Location: Hidden Ranch Drive
Section ID: 10	End Location: N. End
Functional Class: R - Residential/Local	Surface Type: A - AC
Date of Construction: 05/18/2004	No. Lanes: 2
Cul-de-sac: No	General Code: -
Length (ft): 118	Area ID: -
Width (ft): 36	Funding Source: -
Area (sq. ft.): 4,248	ADT:
Traffic Index:	
Parking Lot Type:	
Comments:	

Street Name: Ivory Avenue

Street ID: IVORAV	Begin Location: Emerald
Section ID: 10	End Location: Ave. Simi
Functional Class: R - Residential/Local	Surface Type: O - AC/AC
Date of Construction: 07/01/1994	No. Lanes: 2
Cul-de-sac: No	General Code: -
Length (ft): 1,044	Area ID: -
Width (ft): 37	Funding Source: -
Area (sq. ft.): 38,628	ADT:
Traffic Index:	
Parking Lot Type:	
Comments:	

Street Name: Jacinto Court

Street ID: JACICT	Begin Location: Kadota Street
Section ID: 10	End Location: N. End (Cul-de-sac)
Functional Class: R - Residential/Local	Surface Type: A - AC
Date of Construction: 07/01/2018	No. Lanes: 2
Cul-de-sac: Yes	General Code: -
Length (ft): 945	Area ID: -
Width (ft): 24	Funding Source: -
Area (sq. ft.): 22,680	ADT:
Traffic Index:	
Parking Lot Type:	
Comments:	

Street Name: Jacinto Drive

Street ID: JACIDR	Begin Location: Fort Worth
Section ID: 10	End Location: Kadota
Functional Class: R - Residential/Local	Surface Type: O - AC/AC
Date of Construction: 07/01/2001	No. Lanes: 2
Cul-de-sac: No	General Code: -
Length (ft): 900	Area ID: -
Width (ft): 33	Funding Source: -
Area (sq. ft.): 29,700	ADT:
Traffic Index:	
Parking Lot Type:	
Comments:	

Street Name: Jade Court

Street ID: JADECT	Begin Location: Sapphire
Section ID: 10	End Location: End
Functional Class: R - Residential/Local	Surface Type: O - AC/AC
Date of Construction: 07/01/1994	No. Lanes: 2
Cul-de-sac: No	General Code: -
Length (ft): 196	Area ID: -
Width (ft): 32	Funding Source: -
Area (sq. ft.): 6,272	ADT:
Traffic Index:	
Parking Lot Type:	
Comments:	

Street Name: Jadestone Avenue

Street ID: JASTAV	Begin Location: Emerald
Section ID: 10	End Location: N. End
Functional Class: R - Residential/Local	Surface Type: O - AC/AC
Date of Construction: 07/01/1995	No. Lanes: 2
Cul-de-sac: No	General Code: -
Length (ft): 802	Area ID: -
Width (ft): 37	Funding Source: -
Area (sq. ft.): 29,674	ADT:
Traffic Index:	
Parking Lot Type:	
Comments:	

Street Name: Jarrod Court

Street ID: JARRCT	Begin Location: Leeds Street
Section ID: 10	End Location: S. End (Cul-de-sac)
Functional Class: R - Residential/Local	Surface Type: A - AC
Date of Construction: 04/01/2008	No. Lanes: 2
Cul-de-sac: Yes	General Code: -
Length (ft): 552	Area ID: -
Width (ft): 32	Funding Source: -
Area (sq. ft.): 17,664	ADT:
Traffic Index:	
Parking Lot Type:	
Comments:	

Street Name: Jasmine Glen Avenue

Street ID: JAGLAV	Begin Location: Alamo
Section ID: 10	End Location: N. End
Functional Class: R - Residential/Local	Surface Type: O - AC/AC
Date of Construction: 06/30/2017	No. Lanes: 2
Cul-de-sac: No	General Code: -
Length (ft): 580	Area ID: -
Width (ft): 32	Funding Source: -
Area (sq. ft.): 18,560	ADT:
Traffic Index:	
Parking Lot Type:	
Comments:	

Street Name: Jay Avenue

Street ID: JAYAV	Begin Location: Cochran
Section ID: 10	End Location: Alden
Functional Class: R - Residential/Local	Surface Type: O - AC/AC
Date of Construction: 07/01/1992	No. Lanes: 2
Cul-de-sac: No	General Code: -
Length (ft): 220	Area ID: -
Width (ft): 37	Funding Source: -
Area (sq. ft.): 8,140	ADT:
Traffic Index:	
Parking Lot Type:	
Comments:	

Street Name: Jefferson Way

Street ID: JEFFWY	Begin Location: Town Center Road
Section ID: 10	End Location: Town Center Road
Functional Class: R - Residential/Local	Surface Type: A - AC
Date of Construction: 07/01/2005	No. Lanes: 2
Cul-de-sac: No	General Code: -
Length (ft): 3,950	Area ID: -
Width (ft): 30	Funding Source: -
Area (sq. ft.): 118,500	ADT:
Traffic Index:	
Parking Lot Type:	
Comments:	

Street Name: Jennifer Court

Street ID: JENNCT	Begin Location: Cory
Section ID: 10	End Location: W. End
Functional Class: R - Residential/Local	Surface Type: A - AC
Date of Construction: 07/01/1979	No. Lanes: 2
Cul-de-sac: No	General Code: -
Length (ft): 359	Area ID: -
Width (ft): 30	Funding Source: -
Area (sq. ft.): 10,770	ADT:
Traffic Index:	
Parking Lot Type:	
Comments:	

Street Name: Jill Court

Street ID: JILLCT	Begin Location: S /Anastasia
Section ID: 10	End Location: N. End
Functional Class: R - Residential/Local	Surface Type: O - AC/AC
Date of Construction: 07/01/2007	No. Lanes: 2
Cul-de-sac: No	General Code: -
Length (ft): 140	Area ID: -
Width (ft): 29	Funding Source: CD - CDBG
Area (sq. ft.): 4,060	ADT:
Traffic Index:	
Parking Lot Type:	
Comments:	

Street Name: Jill Court

Street ID: JILLCT	Begin Location: N/ Anastasia
Section ID: 20	End Location: S. End
Functional Class: R - Residential/Local	Surface Type: O - AC/AC
Date of Construction: 07/01/2007	No. Lanes: 2
Cul-de-sac: No	General Code: -
Length (ft): 120	Area ID: -
Width (ft): 29	Funding Source: CD - CDBG
Area (sq. ft.): 3,480	ADT:
Traffic Index:	
Parking Lot Type:	
Comments:	

Street Name: Jimilyn Street

Street ID: JIMIST	Begin Location: Flowerdale
Section ID: 10	End Location: Melia
Functional Class: R - Residential/Local	Surface Type: O - AC/AC
Date of Construction: 07/01/2005	No. Lanes: 2
Cul-de-sac: No	General Code: -
Length (ft): 458	Area ID: -
Width (ft): 37	Funding Source: -
Area (sq. ft.): 16,946	ADT:
Traffic Index:	
Parking Lot Type:	
Comments:	

Street Name: Joie Court

Street ID: JOIECT	Begin Location: Ralston
Section ID: 10	End Location: E. End
Functional Class: R - Residential/Local	Surface Type: O - AC/AC
Date of Construction: 07/01/2005	No. Lanes: 2
Cul-de-sac: No	General Code: -
Length (ft): 211	Area ID: -
Width (ft): 37	Funding Source: -
Area (sq. ft.): 7,807	ADT:
Traffic Index:	
Parking Lot Type:	
Comments:	

Street Name: Jonesboro Avenue

Street ID: JONEAV	Begin Location: White
Section ID: 10	End Location: Keystone
Functional Class: R - Residential/Local	Surface Type: O - AC/AC
Date of Construction: 07/01/2007	No. Lanes: 2
Cul-de-sac: No	General Code: -
Length (ft): 1,010	Area ID: -
Width (ft): 37	Funding Source: CD - CDBG
Area (sq. ft.): 37,370	ADT:
Traffic Index:	
Parking Lot Type:	
Comments:	

Street Name: Joshua Tree Court

Street ID: JOTRCT	Begin Location: Katherine Rd
Section ID: 10	End Location: S. End
Functional Class: R - Residential/Local	Surface Type: A - AC
Date of Construction: 07/01/2002	No. Lanes: 2
Cul-de-sac: No	General Code: -
Length (ft): 135	Area ID: -
Width (ft): 33	Funding Source: -
Area (sq. ft.): 4,455	ADT:
Traffic Index:	
Parking Lot Type:	
Comments:	

Street Name: Juliana Street

Street ID: JULIST	Begin Location: Chestnut
Section ID: 10	End Location: Cottontail
Functional Class: R - Residential/Local	Surface Type: A - AC
Date of Construction: 07/01/1999	No. Lanes: 2
Cul-de-sac: No	General Code: -
Length (ft): 210	Area ID: -
Width (ft): 33	Funding Source: -
Area (sq. ft.): 6,930	ADT:
Traffic Index:	
Parking Lot Type:	
Comments:	

Street Name: Julie Circle

Street ID: JULECR	Begin Location: Heywood
Section ID: 10	End Location: End
Functional Class: R - Residential/Local	Surface Type: O - AC/AC
Date of Construction: 07/01/2008	No. Lanes: 2
Cul-de-sac: No	General Code: -
Length (ft): 368	Area ID: -
Width (ft): 33	Funding Source: -
Area (sq. ft.): 12,144	ADT:
Traffic Index:	
Parking Lot Type:	
Comments:	

Street Name: Juneau Circle

Street ID: JUNECR	Begin Location: Anchorage
Section ID: 10	End Location: E. End
Functional Class: R - Residential/Local	Surface Type: O - AC/AC
Date of Construction: 07/01/1998	No. Lanes: 2
Cul-de-sac: No	General Code: -
Length (ft): 264	Area ID: -
Width (ft): 25	Funding Source: -
Area (sq. ft.): 6,600	ADT:
Traffic Index:	
Parking Lot Type:	
Comments:	

Street Name: Justin Avenue

Street ID: JUSNAV	Begin Location: Cochran S
Section ID: 10	End Location: Larch
Functional Class: R - Residential/Local	Surface Type: O - AC/AC
Date of Construction: 07/01/1994	No. Lanes: 2
Cul-de-sac: No	General Code: -
Length (ft): 1,230	Area ID: -
Width (ft): 37	Funding Source: -
Area (sq. ft.): 45,510	ADT:
Traffic Index:	
Parking Lot Type:	
Comments:	

Street Name: Justin Avenue

Street ID: JUSNAV	Begin Location: Larch
Section ID: 20	End Location: Brower
Functional Class: R - Residential/Local	Surface Type: O - AC/AC
Date of Construction: 04/25/2019	No. Lanes: 2
Cul-de-sac: No	General Code: -
Length (ft): 980	Area ID: -
Width (ft): 37	Funding Source: -
Area (sq. ft.): 36,260	ADT:
Traffic Index:	
Parking Lot Type:	
Comments:	

Street Name: Justin Avenue

Street ID: JUSTAV	Begin Location: Cochran N
Section ID: 10	End Location: E. Marilyn
Functional Class: R - Residential/Local	Surface Type: O - AC/AC
Date of Construction: 07/01/1992	No. Lanes: 2
Cul-de-sac: No	General Code: -
Length (ft): 930	Area ID: -
Width (ft): 37	Funding Source: -
Area (sq. ft.): 34,410	ADT:
Traffic Index:	
Parking Lot Type:	
Comments:	

Street Name: Kadota Street

Street ID: KADOST	Begin Location: Cochran
Section ID: 10	End Location: Promenade
Functional Class: C - Collector	Surface Type: A - AC
Date of Construction: 07/01/1950	No. Lanes: 2
Cul-de-sac: No	General Code: -
Length (ft): 430	Area ID: -
Width (ft): 36	Funding Source: -
Area (sq. ft.): 15,480	ADT:
Traffic Index:	
Parking Lot Type:	
Comments:	

Street Name: Kadota Street

Street ID: KADOST	Begin Location: Promenade
Section ID: 20	End Location: Barnard
Functional Class: C - Collector	Surface Type: A - AC
Date of Construction: 07/01/1950	No. Lanes: 2
Cul-de-sac: No	General Code: -
Length (ft): 855	Area ID: -
Width (ft): 36	Funding Source: CD - CDBG
Area (sq. ft.): 30,780	ADT:
Traffic Index:	
Parking Lot Type:	
Comments:	

Street Name: Kadota Street

Street ID: KADOST	Begin Location: Barnard
Section ID: 30	End Location: Alamo
Functional Class: C - Collector	Surface Type: O - AC/AC
Date of Construction: 07/01/2010	No. Lanes: 2
Cul-de-sac: No	General Code: -
Length (ft): 1,375	Area ID: -
Width (ft): 36	Funding Source: CD - CDBG
Area (sq. ft.): 49,500	ADT:
Traffic Index:	
Parking Lot Type:	
Comments:	

Street Name: Kadota Street

Street ID: KADOST	Begin Location: Alamo
Section ID: 40	End Location: El Prado
Functional Class: C - Collector	Surface Type: O - AC/AC
Date of Construction: 07/01/2000	No. Lanes: 2
Cul-de-sac: No	General Code: -
Length (ft): 1,485	Area ID: -
Width (ft): 38	Funding Source: -
Area (sq. ft.): 56,430	ADT:
Traffic Index:	
Parking Lot Type:	
Comments:	

Street Name: Kadota Street

Street ID: KADOST	Begin Location: El Prado
Section ID: 50	End Location: Austin
Functional Class: C - Collector	Surface Type: O - AC/AC
Date of Construction: 07/01/2000	No. Lanes: 2
Cul-de-sac: No	General Code: -
Length (ft): 1,350	Area ID: -
Width (ft): 38	Funding Source: -
Area (sq. ft.): 51,300	ADT:
Traffic Index:	
Parking Lot Type:	
Comments:	

Street Name: Kadota Street

Street ID: KADOST	Begin Location: Austin
Section ID: 60	End Location: Amarillo
Functional Class: C - Collector	Surface Type: O - AC/AC
Date of Construction: 07/01/2000	No. Lanes: 2
Cul-de-sac: No	General Code: -
Length (ft): 510	Area ID: -
Width (ft): 38	Funding Source: -
Area (sq. ft.): 19,380	ADT:
Traffic Index:	
Parking Lot Type:	
Comments:	

Street Name: Kadota Street

Street ID: KADOST	Begin Location: Amarillo
Section ID: 70	End Location: Tapo
Functional Class: C - Collector	Surface Type: O - AC/AC
Date of Construction: 07/01/2000	No. Lanes: 2
Cul-de-sac: No	General Code: -
Length (ft): 660	Area ID: -
Width (ft): 38	Funding Source: -
Area (sq. ft.): 25,080	ADT:
Traffic Index:	
Parking Lot Type:	
Comments:	

Street Name: Kane Avenue

Street ID: KANEAV	Begin Location: Morley
Section ID: 10	End Location: Heywood
Functional Class: R - Residential/Local	Surface Type: O - AC/AC
Date of Construction: 12/10/2019	No. Lanes: 2
Cul-de-sac: No	General Code: -
Length (ft): 930	Area ID: -
Width (ft): 33	Funding Source: -
Area (sq. ft.): 30,690	ADT:
Traffic Index:	
Parking Lot Type:	
Comments:	

Street Name: Kasten Street

Street ID: KASTST	Begin Location: Friant
Section ID: 10	End Location: Haven
Functional Class: R - Residential/Local	Surface Type: O - AC/AC
Date of Construction: 07/01/1992	No. Lanes: 2
Cul-de-sac: No	General Code: -
Length (ft): 970	Area ID: -
Width (ft): 37	Funding Source: -
Area (sq. ft.): 35,890	ADT:
Traffic Index:	
Parking Lot Type:	
Comments:	

Street Name: Katherine Rd

Street ID: KATHRD	Begin Location: Kuehner
Section ID: 20	End Location: Katherine Rd. S
Functional Class: R - Residential/Local	Surface Type: O - AC/AC
Date of Construction: 07/01/1995	No. Lanes: 2
Cul-de-sac: No	General Code: -
Length (ft): 2,500	Area ID: -
Width (ft): 40	Funding Source: CD - CDBG
Area (sq. ft.): 100,000	ADT:
Traffic Index:	
Parking Lot Type:	
Comments:	

Street Name: Katherine Rd

Street ID: KATHRD	Begin Location: Katherine Rd S
Section ID: 30	End Location: W. End
Functional Class: R - Residential/Local	Surface Type: A - AC
Date of Construction: 07/01/1950	No. Lanes: 2
Cul-de-sac: No	General Code: -
Length (ft): 400	Area ID: -
Width (ft): 20	Funding Source: CD - CDBG
Area (sq. ft.): 8,000	ADT:
Traffic Index:	
Parking Lot Type:	
Comments:	

Street Name: Katherine Road South

Street ID: KATHRD	Begin Location: Katherine Rd
Section ID: 10	End Location: RR (City Bdry)
Functional Class: R - Residential/Local	Surface Type: A - AC
Date of Construction: 07/01/1950	No. Lanes: 2
Cul-de-sac: No	General Code: -
Length (ft): 425	Area ID: -
Width (ft): 37	Funding Source: CD - CDBG
Area (sq. ft.): 15,725	ADT:
Traffic Index:	
Parking Lot Type:	
Comments:	

Street Name: Katherine St.

Street ID: KATHRD	Begin Location: Yosemite
Section ID: 40	End Location: W. End
Functional Class: R - Residential/Local	Surface Type: O - AC/AC
Date of Construction: 07/01/1993	No. Lanes: 4
Cul-de-sac: No	General Code: -
Length (ft): 4,171	Area ID: -
Width (ft): 64	Funding Source: -
Area (sq. ft.): 266,944	ADT:
Traffic Index:	
Parking Lot Type:	
Comments:	

Street Name: Katherine St.

Street ID: KATHRD	Begin Location: Yosemite
Section ID: 50	End Location: Oak Road
Functional Class: R - Residential/Local	Surface Type: A - AC
Date of Construction: 07/01/1964	No. Lanes: 4
Cul-de-sac: No	General Code: -
Length (ft): 600	Area ID: -
Width (ft): 50	Funding Source: -
Area (sq. ft.): 30,000	ADT:
Traffic Index:	
Parking Lot Type:	
Comments:	

Street Name: Kawai Court

Street ID: KAWACT	Begin Location: Seneca
Section ID: 10	End Location: End
Functional Class: R - Residential/Local	Surface Type: A - AC
Date of Construction: 07/01/1987	No. Lanes: 2
Cul-de-sac: No	General Code: -
Length (ft): 141	Area ID: -
Width (ft): 32	Funding Source: -
Area (sq. ft.): 4,512	ADT:
Traffic Index:	
Parking Lot Type:	
Comments:	

Street Name: Kay Avenue

Street ID: KAYAV	Begin Location: Hope
Section ID: 10	End Location: Melia
Functional Class: R - Residential/Local	Surface Type: O - AC/AC
Date of Construction: 07/01/2005	No. Lanes: 2
Cul-de-sac: No	General Code: -
Length (ft): 211	Area ID: -
Width (ft): 40	Funding Source: -
Area (sq. ft.): 8,440	ADT:
Traffic Index:	
Parking Lot Type:	
Comments:	

Street Name: Kearney Avenue

Street ID: KEARAV	Begin Location: Erringer
Section ID: 10	End Location: Casarin
Functional Class: R - Residential/Local	Surface Type: O - AC/AC
Date of Construction: 07/01/1990	No. Lanes: 2
Cul-de-sac: No	General Code: -
Length (ft): 1,215	Area ID: -
Width (ft): 37	Funding Source: CD - CDBG
Area (sq. ft.): 44,955	ADT:
Traffic Index:	
Parking Lot Type:	
Comments:	

Street Name: Kearney Avenue

Street ID: KEARAV	Begin Location: Casarin Ave.
Section ID: 20	End Location: 105' W/O Hudspeth Ave.
Functional Class: R - Residential/Local	Surface Type: A - AC
Date of Construction: 07/01/1962	No. Lanes: 2
Cul-de-sac: No	General Code: -
Length (ft): 1,150	Area ID: -
Width (ft): 37	Funding Source: CD - CDBG
Area (sq. ft.): 42,550	ADT:
Traffic Index:	
Parking Lot Type:	
Comments:	

Street Name: Kelsey Street

Street ID: KELSST	Begin Location: Alpine
Section ID: 10	End Location: Workman
Functional Class: R - Residential/Local	Surface Type: A - AC
Date of Construction: 07/01/1962	No. Lanes: 2
Cul-de-sac: No	General Code: -
Length (ft): 1,161	Area ID: -
Width (ft): 37	Funding Source: -
Area (sq. ft.): 42,957	ADT:
Traffic Index:	
Parking Lot Type:	
Comments:	

Street Name: Kentfield Street

Street ID: KENTST	Begin Location: Atherwood
Section ID: 10	End Location: Greensward
Functional Class: R - Residential/Local	Surface Type: O - AC/AC
Date of Construction: 07/01/1992	No. Lanes: 2
Cul-de-sac: No	General Code: -
Length (ft): 833	Area ID: -
Width (ft): 37	Funding Source: -
Area (sq. ft.): 30,821	ADT:
Traffic Index:	
Parking Lot Type:	
Comments:	

Street Name: Kenton Court

Street ID: KETNCT	Begin Location: Watson
Section ID: 10	End Location: End
Functional Class: R - Residential/Local	Surface Type: O - AC/AC
Date of Construction: 07/01/1992	No. Lanes: 2
Cul-de-sac: No	General Code: -
Length (ft): 158	Area ID: -
Width (ft): 30	Funding Source: -
Area (sq. ft.): 4,740	ADT:
Traffic Index:	
Parking Lot Type:	
Comments:	

Street Name: Kerry Drive

Street ID: KERRDR	Begin Location: Kilaine
Section ID: 10	End Location: Shannon
Functional Class: R - Residential/Local	Surface Type: O - AC/AC
Date of Construction: 07/01/1995	No. Lanes: 2
Cul-de-sac: No	General Code: -
Length (ft): 820	Area ID: -
Width (ft): 34	Funding Source: -
Area (sq. ft.): 27,880	ADT:
Traffic Index:	
Parking Lot Type:	
Comments:	

Street Name: Keswick Court

Street ID: KESWCT	Begin Location: Darby
Section ID: 10	End Location: N. End
Functional Class: R - Residential/Local	Surface Type: O - AC/AC
Date of Construction: 07/01/1995	No. Lanes: 2
Cul-de-sac: No	General Code: -
Length (ft): 465	Area ID: -
Width (ft): 36	Funding Source: -
Area (sq. ft.): 16,740	ADT:
Traffic Index:	
Parking Lot Type:	
Comments:	

Street Name: Keystone Street

Street ID: KEYSST	Begin Location: Menlo
Section ID: 10	End Location: Alscot
Functional Class: R - Residential/Local	Surface Type: O - AC/AC
Date of Construction: 07/01/2007	No. Lanes: 2
Cul-de-sac: No	General Code: -
Length (ft): 2,217	Area ID: -
Width (ft): 37	Funding Source: CD - CDBG
Area (sq. ft.): 82,029	ADT:
Traffic Index:	
Parking Lot Type:	
Comments:	

Street Name: Kilaine Drive

Street ID: KILADR	Begin Location: Lemon
Section ID: 10	End Location: Lemon
Functional Class: R - Residential/Local	Surface Type: O - AC/AC
Date of Construction: 07/01/1995	No. Lanes: 2
Cul-de-sac: No	General Code: -
Length (ft): 1,509	Area ID: -
Width (ft): 33	Funding Source: -
Area (sq. ft.): 49,797	ADT:
Traffic Index:	
Parking Lot Type:	
Comments:	

Street Name: Killdale Court

Street ID: KILLCT	Begin Location: Marblehead
Section ID: 10	End Location: End
Functional Class: R - Residential/Local	Surface Type: A - AC
Date of Construction: 07/01/1990	No. Lanes: 2
Cul-de-sac: No	General Code: -
Length (ft): 225	Area ID: -
Width (ft): 33	Funding Source: -
Area (sq. ft.): 7,425	ADT:
Traffic Index:	
Parking Lot Type:	
Comments:	

Street Name: Kimball Court

Street ID: KIMBCT	Begin Location: Parker
Section ID: 10	End Location: E. End
Functional Class: R - Residential/Local	Surface Type: O - AC/AC
Date of Construction: 07/01/1992	No. Lanes: 2
Cul-de-sac: No	General Code: -
Length (ft): 285	Area ID: -
Width (ft): 29	Funding Source: -
Area (sq. ft.): 8,265	ADT:
Traffic Index:	
Parking Lot Type:	
Comments:	

Street Name: King Palm Drive

Street ID: KIPADR	Begin Location: Coastal Oak Dr.
Section ID: 10	End Location: S End
Functional Class: R - Residential/Local	Surface Type: A - AC
Date of Construction: 07/01/1999	No. Lanes: 2
Cul-de-sac: Yes	General Code: -
Length (ft): 605	Area ID: -
Width (ft): 33	Funding Source: -
Area (sq. ft.): 19,965	ADT:
Traffic Index:	
Parking Lot Type:	
Comments:	

Street Name: King Palm Drive

Street ID: KIPADR	Begin Location: Coastal Oak Dr.
Section ID: 20	End Location: Honey Pine Ct.
Functional Class: R - Residential/Local	Surface Type: A - AC
Date of Construction: 07/01/1999	No. Lanes: 2
Cul-de-sac: No	General Code: -
Length (ft): 879	Area ID: -
Width (ft): 33	Funding Source: -
Area (sq. ft.): 29,007	ADT:
Traffic Index:	
Parking Lot Type:	
Comments: Split From KIPADR10 3/5/2015	

Street Name: King Palm Drive

Street ID: KIPADR	Begin Location: Honey Pine Ct.
Section ID: 30	End Location: N End
Functional Class: R - Residential/Local	Surface Type: A - AC
Date of Construction: 07/01/1999	No. Lanes: 2
Cul-de-sac: Yes	General Code: -
Length (ft): 253	Area ID: -
Width (ft): 33	Funding Source: -
Area (sq. ft.): 8,349	ADT:
Traffic Index:	
Parking Lot Type:	
Comments: Split From KIPADR10 3/5/2015	

Street Name: King Place

Street ID: KINGPL	Begin Location: Sitka
Section ID: 10	End Location: E. End
Functional Class: R - Residential/Local	Surface Type: O - AC/AC
Date of Construction: 07/01/1997	No. Lanes: 2
Cul-de-sac: No	General Code: -
Length (ft): 270	Area ID: -
Width (ft): 36	Funding Source: -
Area (sq. ft.): 9,720	ADT:
Traffic Index:	
Parking Lot Type:	
Comments:	

Street Name: Kingman Avenue

Street ID: KIMNAV	Begin Location: Honeyman
Section ID: 10	End Location: Sandiman
Functional Class: R - Residential/Local	Surface Type: O - AC/AC
Date of Construction: 07/01/1997	No. Lanes: 2
Cul-de-sac: No	General Code: -
Length (ft): 680	Area ID: -
Width (ft): 33	Funding Source: -
Area (sq. ft.): 22,440	ADT:
Traffic Index:	
Parking Lot Type:	
Comments:	

Street Name: Kirkwood Court

Street ID: KIRKCT	Begin Location: Citronella
Section ID: 10	End Location: S. End
Functional Class: R - Residential/Local	Surface Type: O - AC/AC
Date of Construction: 07/01/1994	No. Lanes: 2
Cul-de-sac: No	General Code: -
Length (ft): 316	Area ID: -
Width (ft): 33	Funding Source: -
Area (sq. ft.): 10,428	ADT:
Traffic Index:	
Parking Lot Type:	
Comments:	

Street Name: Kirsten Avenue

Street ID: KIRSAV	Begin Location: Katherine
Section ID: 10	End Location: Mildred
Functional Class: R - Residential/Local	Surface Type: O - AC/AC
Date of Construction: 07/01/1993	No. Lanes: 2
Cul-de-sac: No	General Code: -
Length (ft): 528	Area ID: -
Width (ft): 40	Funding Source: -
Area (sq. ft.): 21,120	ADT:
Traffic Index:	
Parking Lot Type:	
Comments:	

Street Name: Kitetail Street

Street ID: KITEST	Begin Location: Martha Morrison
Section ID: 10	End Location: Morgan Hill
Functional Class: R - Residential/Local	Surface Type: A - AC
Date of Construction: 07/01/1998	No. Lanes: 2
Cul-de-sac: No	General Code: -
Length (ft): 710	Area ID: -
Width (ft): 33	Funding Source: -
Area (sq. ft.): 23,430	ADT:
Traffic Index:	
Parking Lot Type:	
Comments:	

Street Name: Klamath Avenue

Street ID: KLAMAV	Begin Location: Flanagan
Section ID: 10	End Location: Broken Arrow
Functional Class: R - Residential/Local	Surface Type: O - AC/AC
Date of Construction: 07/01/2008	No. Lanes: 2
Cul-de-sac: No	General Code: -
Length (ft): 1,595	Area ID: -
Width (ft): 38	Funding Source: -
Area (sq. ft.): 78,273	ADT:
Traffic Index:	
Parking Lot Type:	
Comments: Includes 2 cul-de-sac bulbs that are part of Klamath Ave	

Street Name: Kleberg Street

Street ID: KLEBST	Begin Location: FortWorth
Section ID: 10	End Location: Kadota
Functional Class: R - Residential/Local	Surface Type: O - AC/AC
Date of Construction: 07/01/2001	No. Lanes: 2
Cul-de-sac: No	General Code: -
Length (ft): 581	Area ID: -
Width (ft): 36	Funding Source: -
Area (sq. ft.): 20,916	ADT:
Traffic Index:	
Parking Lot Type:	
Comments:	

Street Name: Knight Court

Street ID: KNIGCT	Begin Location: Graham
Section ID: 10	End Location: N. End
Functional Class: R - Residential/Local	Surface Type: O - AC/AC
Date of Construction: 07/01/1996	No. Lanes: 2
Cul-de-sac: Yes	General Code: -
Length (ft): 158	Area ID: -
Width (ft): 33	Funding Source: -
Area (sq. ft.): 5,214	ADT:
Traffic Index:	
Parking Lot Type:	
Comments:	

Street Name: Knightwood Circle

Street ID: KNWDCR	Begin Location: Knightwood
Section ID: 10	End Location: End
Functional Class: R - Residential/Local	Surface Type: O - AC/AC
Date of Construction: 07/01/2009	No. Lanes: 2
Cul-de-sac: No	General Code: -
Length (ft): 668	Area ID: -
Width (ft): 29	Funding Source: CD - CDBG
Area (sq. ft.): 19,372	ADT:
Traffic Index:	
Parking Lot Type:	
Comments:	

Street Name: Knightwood Place

Street ID: KNWDCR	Begin Location: Woodhaven
Section ID: 20	End Location: N. End
Functional Class: R - Residential/Local	Surface Type: O - AC/AC
Date of Construction: 07/01/2009	No. Lanes: 2
Cul-de-sac: No	General Code: -
Length (ft): 639	Area ID: -
Width (ft): 29	Funding Source: CD - CDBG
Area (sq. ft.): 18,531	ADT:
Traffic Index:	
Parking Lot Type:	
Comments:	

Street Name: Knollhaven Street

Street ID: KNOLST	Begin Location: Elmdale
Section ID: 10	End Location: Justin
Functional Class: R - Residential/Local	Surface Type: O - AC/AC
Date of Construction: 04/25/2019	No. Lanes: 2
Cul-de-sac: No	General Code: -
Length (ft): 1,100	Area ID: -
Width (ft): 33	Funding Source: -
Area (sq. ft.): 36,300	ADT:
Traffic Index:	
Parking Lot Type:	
Comments:	

Street Name: Knottingham Street

Street ID: KNOTST	Begin Location: Briarpatch
Section ID: 10	End Location: End
Functional Class: R - Residential/Local	Surface Type: A - AC
Date of Construction: 07/01/1968	No. Lanes: 2
Cul-de-sac: No	General Code: -
Length (ft): 715	Area ID: -
Width (ft): 33	Funding Source: -
Area (sq. ft.): 23,595	ADT:
Traffic Index:	
Parking Lot Type:	
Comments:	

Street Name: Kodiak Circle

Street ID: KODICR	Begin Location: Yukon
Section ID: 10	End Location: N. End
Functional Class: R - Residential/Local	Surface Type: O - AC/AC
Date of Construction: 07/01/1998	No. Lanes: 2
Cul-de-sac: No	General Code: -
Length (ft): 422	Area ID: -
Width (ft): 25	Funding Source: -
Area (sq. ft.): 10,550	ADT:
Traffic Index:	
Parking Lot Type:	
Comments:	

Street Name: Krenwinkle Court

Street ID: KRENCT	Begin Location: Circle Knoll
Section ID: 10	End Location: End
Functional Class: R - Residential/Local	Surface Type: A - AC
Date of Construction: 07/01/1993	No. Lanes: 2
Cul-de-sac: No	General Code: -
Length (ft): 340	Area ID: -
Width (ft): 33	Funding Source: -
Area (sq. ft.): 11,220	ADT:
Traffic Index:	
Parking Lot Type:	
Comments:	

Street Name: Kuehner Drive

Street ID: KUEHDR	Begin Location: N. End
Section ID: 10	End Location: 118 W Freeway Entrance
Functional Class: A - Arterial	Surface Type: A - AC
Date of Construction: 07/01/1950	No. Lanes: 2
Cul-de-sac: No	General Code: -
Length (ft): 1,230	Area ID: -
Width (ft): 26	Funding Source: -
Area (sq. ft.): 31,980	ADT:
Traffic Index:	
Parking Lot Type:	
Comments:	

Street Name: Kuehner Drive

Street ID: KUEHDR	Begin Location: 118 W Freeway Entrance
Section ID: 20	End Location: Spineflower
Functional Class: A - Arterial	Surface Type: O - AC/AC
Date of Construction: 07/01/2000	No. Lanes: 4
Cul-de-sac: No	General Code: -
Length (ft): 780	Area ID: -
Width (ft): 62	Funding Source: -
Area (sq. ft.): 48,360	ADT:
Traffic Index:	
Parking Lot Type:	
Comments:	

<p>Street Name: Kuehner Drive</p> <p>Street ID: KUEHDR</p> <p>Section ID: 30</p> <p>Functional Class: A - Arterial</p> <p>Date of Construction: 07/01/2000</p> <p>Cul-de-sac: No</p> <p>Length (ft): 890</p> <p>Width (ft): 62</p> <p>Area (sq. ft.): 55,180</p> <p>Traffic Index:</p> <p>Parking Lot Type:</p> <p>Comments:</p>	<p>Begin Location: Spineflower</p> <p>End Location: Ardenwood</p> <p>Surface Type: O - AC/AC</p> <p>No. Lanes: 4</p> <p>General Code: -</p> <p>Area ID: -</p> <p>Funding Source: -</p> <p>ADT:</p>
--	--

<p>Street Name: Kuehner Drive</p> <p>Street ID: KUEHDR</p> <p>Section ID: 40</p> <p>Functional Class: A - Arterial</p> <p>Date of Construction: 07/01/2000</p> <p>Cul-de-sac: No</p> <p>Length (ft): 1,100</p> <p>Width (ft): 62</p> <p>Area (sq. ft.): 68,200</p> <p>Traffic Index:</p> <p>Parking Lot Type:</p> <p>Comments:</p>	<p>Begin Location: Ardenwood</p> <p>End Location: Los Angeles</p> <p>Surface Type: O - AC/AC</p> <p>No. Lanes: 4</p> <p>General Code: -</p> <p>Area ID: -</p> <p>Funding Source: -</p> <p>ADT:</p>
--	--

<p>Street Name: Kuehner Drive</p> <p>Street ID: KUEHDR</p> <p>Section ID: 50</p> <p>Functional Class: A - Arterial</p> <p>Date of Construction: 07/01/2000</p> <p>Cul-de-sac: No</p> <p>Length (ft): 645</p> <p>Width (ft): 70</p> <p>Area (sq. ft.): 45,150</p> <p>Traffic Index:</p> <p>Parking Lot Type:</p> <p>Comments:</p>	<p>Begin Location: Los Angeles</p> <p>End Location: Charing</p> <p>Surface Type: O - AC/AC</p> <p>No. Lanes: 4</p> <p>General Code: -</p> <p>Area ID: -</p> <p>Funding Source: -</p> <p>ADT:</p>
--	--

Street Name: Kuehner Drive	
Street ID: KUEHDR	Begin Location: Charing
Section ID: 60	End Location: Sandalwood
Functional Class: A - Arterial	Surface Type: O - AC/AC
Date of Construction: 07/01/2000	No. Lanes: 4
Cul-de-sac: No	General Code: -
Length (ft): 1,080	Area ID: -
Width (ft): 78	Funding Source: -
Area (sq. ft.): 84,240	ADT:
Traffic Index:	
Parking Lot Type:	
Comments:	

Street Name: Kuehner Drive	
Street ID: KUEHDR	Begin Location: Sandalwood
Section ID: 70	End Location: Katherine (North)
Functional Class: A - Arterial	Surface Type: O - AC/AC
Date of Construction: 07/01/2000	No. Lanes: 4
Cul-de-sac: No	General Code: -
Length (ft): 635	Area ID: -
Width (ft): 78	Funding Source: -
Area (sq. ft.): 49,530	ADT:
Traffic Index:	
Parking Lot Type:	
Comments:	

Street Name: Kuehner Drive	
Street ID: KUEHDR	Begin Location: Katherine (North)
Section ID: 80	End Location: Santa Susana Pass
Functional Class: A - Arterial	Surface Type: O - AC/AC
Date of Construction: 07/01/2000	No. Lanes: 2
Cul-de-sac: No	General Code: -
Length (ft): 1,840	Area ID: -
Width (ft): 40	Funding Source: -
Area (sq. ft.): 73,600	ADT:
Traffic Index:	
Parking Lot Type:	
Comments:	

Street Name: Kyle Lane

Street ID: KYLELN	Begin Location: Kerry
Section ID: 10	End Location: End
Functional Class: R - Residential/Local	Surface Type: O - AC/AC
Date of Construction: 07/01/1995	No. Lanes: 2
Cul-de-sac: No	General Code: -
Length (ft): 250	Area ID: -
Width (ft): 34	Funding Source: -
Area (sq. ft.): 8,500	ADT:
Traffic Index:	
Parking Lot Type:	
Comments:	

Street Name: La Mesa Avenue

Street ID: LAMEAV	Begin Location: Greenville
Section ID: 10	End Location: Hempstead
Functional Class: R - Residential/Local	Surface Type: O - AC/AC
Date of Construction: 07/01/2000	No. Lanes: 2
Cul-de-sac: No	General Code: -
Length (ft): 880	Area ID: -
Width (ft): 33	Funding Source: -
Area (sq. ft.): 29,040	ADT:
Traffic Index:	
Parking Lot Type:	
Comments:	

Street Name: La Paz Court

Street ID: LAPACT	Begin Location: Acapulco
Section ID: 10	End Location: W. End
Functional Class: R - Residential/Local	Surface Type: O - AC/AC
Date of Construction: 07/01/2005	No. Lanes: 2
Cul-de-sac: No	General Code: -
Length (ft): 630	Area ID: -
Width (ft): 33	Funding Source: -
Area (sq. ft.): 20,790	ADT:
Traffic Index:	
Parking Lot Type:	
Comments:	

Street Name: Ladonia Street

Street ID: LADOST	Begin Location: Wichita Falls Ave.
Section ID: 10	End Location: Dalhart Ave.
Functional Class: R - Residential/Local	Surface Type: O - AC/AC
Date of Construction: 07/01/2000	No. Lanes: 2
Cul-de-sac: No	General Code: -
Length (ft): 218	Area ID: -
Width (ft): 33	Funding Source: -
Area (sq. ft.): 7,194	ADT:
Traffic Index:	
Parking Lot Type:	
Comments: Split From LADOST10 2/27/2015	

Street Name: Ladonia Street

Street ID: LADOST	Begin Location: Dalhart Ave.
Section ID: 20	End Location: Travis Ave.
Functional Class: R - Residential/Local	Surface Type: O - AC/AC
Date of Construction: 07/01/2000	No. Lanes: 2
Cul-de-sac: No	General Code: -
Length (ft): 218	Area ID: -
Width (ft): 33	Funding Source: -
Area (sq. ft.): 7,194	ADT:
Traffic Index:	
Parking Lot Type:	
Comments: Split From LADOST10 2/27/2015	

Street Name: Ladonia Street

Street ID: LADOST	Begin Location: Travis Ave.
Section ID: 30	End Location: Corpus Christi St.
Functional Class: R - Residential/Local	Surface Type: O - AC/AC
Date of Construction: 07/01/2000	No. Lanes: 2
Cul-de-sac: No	General Code: -
Length (ft): 218	Area ID: -
Width (ft): 33	Funding Source: -
Area (sq. ft.): 7,194	ADT:
Traffic Index:	
Parking Lot Type:	
Comments: Split From LADOST10 2/27/2015	

Street Name: Ladonia Street

Street ID: LADOST	Begin Location: Corpus Christi St.
Section ID: 40	End Location: Texas Ave.
Functional Class: R - Residential/Local	Surface Type: O - AC/AC
Date of Construction: 07/01/2000	No. Lanes: 2
Cul-de-sac: No	General Code: -
Length (ft): 490	Area ID: -
Width (ft): 33	Funding Source: -
Area (sq. ft.): 16,170	ADT:
Traffic Index:	
Parking Lot Type:	
Comments: Split From LADOST10 2/27/2015	

Street Name: Laguna Drive

Street ID: LAGUDR	Begin Location: Highland
Section ID: 10	End Location: C/L
Functional Class: R - Residential/Local	Surface Type: O - AC/AC
Date of Construction: 09/04/2018	No. Lanes: 2
Cul-de-sac: No	General Code: -
Length (ft): 825	Area ID: -
Width (ft): 34	Funding Source: -
Area (sq. ft.): 28,050	ADT:
Traffic Index:	
Parking Lot Type:	
Comments:	

Street Name: Lake Breeze Place

Street ID: LABRPL	Begin Location: Lake Park Dr N
Section ID: 10	End Location: End
Functional Class: R - Residential/Local	Surface Type: O - AC/AC
Date of Construction: 12/10/2019	No. Lanes: 2
Cul-de-sac: No	General Code: -
Length (ft): 300	Area ID: -
Width (ft): 36	Funding Source: -
Area (sq. ft.): 10,800	ADT:
Traffic Index:	
Parking Lot Type:	
Comments:	

Street Name: Lake Court

Street ID: LAKECT	Begin Location: Laguna
Section ID: 10	End Location: N. End
Functional Class: R - Residential/Local	Surface Type: O - AC/AC
Date of Construction: 09/04/2018	No. Lanes: 2
Cul-de-sac: No	General Code: -
Length (ft): 300	Area ID: -
Width (ft): 34	Funding Source: -
Area (sq. ft.): 10,200	ADT:
Traffic Index:	
Parking Lot Type:	
Comments:	

Street Name: Lake Park Drive North

Street ID: LAPADR	Begin Location: Wood Ranch Parkway
Section ID: 10	End Location: Galloping Hill Ln
Functional Class: R - Residential/Local	Surface Type: A - AC
Date of Construction: 07/01/1986	No. Lanes: 2
Cul-de-sac: No	General Code: -
Length (ft): 3,840	Area ID: -
Width (ft): 37	Funding Source: -
Area (sq. ft.): 142,080	ADT:
Traffic Index:	
Parking Lot Type:	
Comments:	

Street Name: Lake Park Drive South

Street ID: LAPADR	Begin Location: Galloping Hill Ln.
Section ID: 20	End Location: Wood Ranch Parkway
Functional Class: R - Residential/Local	Surface Type: O - AC/AC
Date of Construction: 07/01/1997	No. Lanes: 2
Cul-de-sac: No	General Code: -
Length (ft): 3,430	Area ID: -
Width (ft): 37	Funding Source: -
Area (sq. ft.): 126,910	ADT:
Traffic Index:	
Parking Lot Type:	
Comments:	

Street Name: Lakota Street

Street ID: LAKOST	Begin Location: Lost Canyons
Section ID: 10	End Location: Legends
Functional Class: R - Residential/Local	Surface Type: A - AC
Date of Construction: 07/01/2006	No. Lanes: 2
Cul-de-sac: No	General Code: -
Length (ft): 1,626	Area ID: -
Width (ft): 33	Funding Source: -
Area (sq. ft.): 53,658	ADT:
Traffic Index:	
Parking Lot Type:	
Comments:	

Street Name: Lamp Post Circle

Street ID: LAPOCR	Begin Location: Long Branch
Section ID: 10	End Location: E. End
Functional Class: R - Residential/Local	Surface Type: O - AC/AC
Date of Construction: 07/01/1994	No. Lanes: 2
Cul-de-sac: No	General Code: -
Length (ft): 684	Area ID: -
Width (ft): 34	Funding Source: -
Area (sq. ft.): 23,256	ADT:
Traffic Index:	
Parking Lot Type:	
Comments:	

Street Name: Lamplighter Street

Street ID: LAMPST	Begin Location: Forest
Section ID: 10	End Location: Corto
Functional Class: R - Residential/Local	Surface Type: A - AC
Date of Construction: 07/01/1979	No. Lanes: 2
Cul-de-sac: No	General Code: -
Length (ft): 725	Area ID: -
Width (ft): 36	Funding Source: -
Area (sq. ft.): 26,100	ADT:
Traffic Index:	
Parking Lot Type:	
Comments:	

Street Name: Lana Court

Street ID: LANACT	Begin Location: Homewood
Section ID: 10	End Location: E. End
Functional Class: R - Residential/Local	Surface Type: O - AC/AC
Date of Construction: 07/01/2008	No. Lanes: 2
Cul-de-sac: No	General Code: -
Length (ft): 134	Area ID: -
Width (ft): 33	Funding Source: CD - CDBG
Area (sq. ft.): 4,422	ADT:
Traffic Index:	
Parking Lot Type:	
Comments:	

Street Name: Languid Lane

Street ID: LANGLN	Begin Location: Carefree Dr.
Section ID: 10	End Location: N End
Functional Class: R - Residential/Local	Surface Type: O - AC/AC
Date of Construction: 12/04/2015	No. Lanes: 2
Cul-de-sac: Yes	General Code: -
Length (ft): 1,560	Area ID: -
Width (ft): 34	Funding Source: -
Area (sq. ft.): 53,040	ADT:
Traffic Index:	
Parking Lot Type:	
Comments:	

Street Name: Lansdale Court

Street ID: LANSCT	Begin Location: Elmdale
Section ID: 10	End Location: W. End
Functional Class: R - Residential/Local	Surface Type: O - AC/AC
Date of Construction: 06/30/2017	No. Lanes: 2
Cul-de-sac: No	General Code: -
Length (ft): 875	Area ID: -
Width (ft): 33	Funding Source: -
Area (sq. ft.): 28,875	ADT:
Traffic Index:	
Parking Lot Type:	
Comments:	

Street Name: Lansing Place

Street ID: LASGPL	Begin Location: Brandon
Section ID: 10	End Location: E. End
Functional Class: R - Residential/Local	Surface Type: O - AC/AC
Date of Construction: 07/01/1990	No. Lanes: 2
Cul-de-sac: No	General Code: -
Length (ft): 410	Area ID: -
Width (ft): 29	Funding Source: CD - CDBG
Area (sq. ft.): 11,890	ADT:
Traffic Index:	
Parking Lot Type:	
Comments:	

Street Name: Lantern Avenue

Street ID: LANTAV	Begin Location: Cochran
Section ID: 10	End Location: Monument
Functional Class: R - Residential/Local	Surface Type: A - AC
Date of Construction: 07/01/2001	No. Lanes: 2
Cul-de-sac: No	General Code: -
Length (ft): 110	Area ID: -
Width (ft): 33	Funding Source: -
Area (sq. ft.): 3,630	ADT:
Traffic Index:	
Parking Lot Type:	
Comments:	

Street Name: Larch Street

Street ID: LARCST	Begin Location: Marvel Ave.
Section ID: 10	End Location: Erringer Rd.
Functional Class: R - Residential/Local	Surface Type: A - AC
Date of Construction: 07/01/1969	No. Lanes: 2
Cul-de-sac: No	General Code: -
Length (ft): 500	Area ID: -
Width (ft): 37	Funding Source: -
Area (sq. ft.): 18,500	ADT:
Traffic Index:	
Parking Lot Type:	
Comments:	

Street Name: Larch Street

Street ID: LARCST	Begin Location: Erringer Rd.
Section ID: 20	End Location: Parker Ct.
Functional Class: R - Residential/Local	Surface Type: O - AC/AC
Date of Construction: 07/01/1992	No. Lanes: 2
Cul-de-sac: No	General Code: -
Length (ft): 633	Area ID: -
Width (ft): 37	Funding Source: -
Area (sq. ft.): 23,421	ADT:
Traffic Index:	
Parking Lot Type:	
Comments: Split From LARCST20 3/5/2015	

Street Name: Larch Street

Street ID: LARCST	Begin Location: Parker Ct.
Section ID: 30	End Location: Bigelow Ave.
Functional Class: R - Residential/Local	Surface Type: O - AC/AC
Date of Construction: 07/01/1992	No. Lanes: 2
Cul-de-sac: No	General Code: -
Length (ft): 477	Area ID: -
Width (ft): 37	Funding Source: -
Area (sq. ft.): 17,649	ADT:
Traffic Index:	
Parking Lot Type:	
Comments: Split From LARCST20 3/5/2015	

Street Name: Larch Street

Street ID: LARCST	Begin Location: Bigelow Ave.
Section ID: 40	End Location: Justin Ave.
Functional Class: R - Residential/Local	Surface Type: O - AC/AC
Date of Construction: 06/30/2017	No. Lanes: 2
Cul-de-sac: No	General Code: -
Length (ft): 776	Area ID: -
Width (ft): 37	Funding Source: -
Area (sq. ft.): 28,712	ADT:
Traffic Index:	
Parking Lot Type:	
Comments:	

Street Name: Larch Street

Street ID: LARCST	Begin Location: Justin Ave.
Section ID: 50	End Location: Elmdale Ave.
Functional Class: R - Residential/Local	Surface Type: O - AC/AC
Date of Construction: 06/30/2017	No. Lanes: 2
Cul-de-sac: No	General Code: -
Length (ft): 1,167	Area ID: -
Width (ft): 37	Funding Source: -
Area (sq. ft.): 43,179	ADT:
Traffic Index:	
Parking Lot Type:	
Comments:	

Street Name: Larch Street

Street ID: LARCST	Begin Location: Elmdale Ave.
Section ID: 60	End Location: Wisteria St.
Functional Class: R - Residential/Local	Surface Type: O - AC/AC
Date of Construction: 07/01/1997	No. Lanes: 2
Cul-de-sac: No	General Code: -
Length (ft): 1,012	Area ID: -
Width (ft): 37	Funding Source: CD - CDBG
Area (sq. ft.): 37,444	ADT:
Traffic Index:	
Parking Lot Type:	
Comments: Split From LARCST50 3/5/2015	

Street Name: Larch Street

Street ID: LARCST	Begin Location: Wisteria St.
Section ID: 70	End Location: Sycamore Dr.
Functional Class: R - Residential/Local	Surface Type: O - AC/AC
Date of Construction: 07/01/1997	No. Lanes: 2
Cul-de-sac: No	General Code: -
Length (ft): 1,021	Area ID: -
Width (ft): 37	Funding Source: CD - CDBG
Area (sq. ft.): 37,777	ADT:
Traffic Index:	
Parking Lot Type:	
Comments:	

Street Name: Larchmont Street

Street ID: LAMTST	Begin Location: Martha Morrison
Section ID: 10	End Location: End
Functional Class: R - Residential/Local	Surface Type: A - AC
Date of Construction: 07/01/1992	No. Lanes: 2
Cul-de-sac: No	General Code: -
Length (ft): 819	Area ID: -
Width (ft): 37	Funding Source: -
Area (sq. ft.): 30,303	ADT:
Traffic Index:	
Parking Lot Type:	
Comments:	

Street Name: Lark Street

Street ID: LARKST	Begin Location: Ish
Section ID: 10	End Location: Hi
Functional Class: R - Residential/Local	Surface Type: O - AC/AC
Date of Construction: 07/01/1997	No. Lanes: 2
Cul-de-sac: No	General Code: -
Length (ft): 320	Area ID: -
Width (ft): 37	Funding Source: CD - CDBG
Area (sq. ft.): 11,840	ADT:
Traffic Index:	
Parking Lot Type:	
Comments:	

Street Name: Larkdale Court

Street ID: LARDCT	Begin Location: Bristol
Section ID: 10	End Location: End
Functional Class: R - Residential/Local	Surface Type: O - AC/AC
Date of Construction: 07/01/1994	No. Lanes: 2
Cul-de-sac: No	General Code: -
Length (ft): 251	Area ID: -
Width (ft): 29	Funding Source: -
Area (sq. ft.): 7,279	ADT:
Traffic Index:	
Parking Lot Type:	
Comments:	

Street Name: Larkin Court

Street ID: LARNCT	Begin Location: Ralston
Section ID: 10	End Location: E. End
Functional Class: R - Residential/Local	Surface Type: O - AC/AC
Date of Construction: 07/01/2003	No. Lanes: 2
Cul-de-sac: No	General Code: -
Length (ft): 211	Area ID: -
Width (ft): 37	Funding Source: -
Area (sq. ft.): 7,807	ADT:
Traffic Index:	
Parking Lot Type:	
Comments:	

Street Name: Latham Street

Street ID: LATHST	Begin Location: Gage Ave.
Section ID: 10	End Location: Stoneman St.
Functional Class: R - Residential/Local	Surface Type: O - AC/AC
Date of Construction: 07/01/1993	No. Lanes: 2
Cul-de-sac: No	General Code: -
Length (ft): 1,900	Area ID: -
Width (ft): 33	Funding Source: -
Area (sq. ft.): 62,700	ADT:
Traffic Index:	
Parking Lot Type:	
Comments:	

Street Name: Lathrop Avenue

Street ID: LATPAV	Begin Location: Walnut
Section ID: 10	End Location: S. End
Functional Class: R - Residential/Local	Surface Type: O - AC/AC
Date of Construction: 07/01/1988	No. Lanes: 2
Cul-de-sac: No	General Code: -
Length (ft): 530	Area ID: -
Width (ft): 33	Funding Source: -
Area (sq. ft.): 17,490	ADT:
Traffic Index:	
Parking Lot Type:	
Comments:	

Street Name: Lathrop Avenue

Street ID: LATPAV	Begin Location: Walnut
Section ID: 20	End Location: Presidio
Functional Class: R - Residential/Local	Surface Type: O - AC/AC
Date of Construction: 07/01/2002	No. Lanes: 2
Cul-de-sac: No	General Code: -
Length (ft): 1,092	Area ID: -
Width (ft): 33	Funding Source: -
Area (sq. ft.): 36,036	ADT:
Traffic Index:	
Parking Lot Type:	
Comments:	

Street Name: Laurel Fig Drive

Street ID: LAFIDR	Begin Location: Corto St.
Section ID: 10	End Location: N End
Functional Class: R - Residential/Local	Surface Type: A - AC
Date of Construction: 07/01/1998	No. Lanes: 2
Cul-de-sac: Yes	General Code: -
Length (ft): 1,155	Area ID: -
Width (ft): 33	Funding Source: -
Area (sq. ft.): 38,115	ADT:
Traffic Index:	
Parking Lot Type:	
Comments:	

Street Name: Laurel Fig Drive

Street ID: LAFIDR	Begin Location: Corto St.
Section ID: 20	End Location: China Fir
Functional Class: R - Residential/Local	Surface Type: A - AC
Date of Construction: 07/01/1999	No. Lanes: 2
Cul-de-sac: Yes	General Code: -
Length (ft): 583	Area ID: -
Width (ft): 33	Funding Source: -
Area (sq. ft.): 19,239	ADT:
Traffic Index:	
Parking Lot Type:	
Comments:	

Street Name: Lauren Street

Street ID: LAURST	Begin Location: Rochelle
Section ID: 10	End Location: Sequoia
Functional Class: R - Residential/Local	Surface Type: O - AC/AC
Date of Construction: 07/01/2000	No. Lanes: 2
Cul-de-sac: No	General Code: -
Length (ft): 301	Area ID: -
Width (ft): 37	Funding Source: -
Area (sq. ft.): 11,137	ADT:
Traffic Index:	
Parking Lot Type:	
Comments:	

Street Name: Lavender Avenue

Street ID: LAVEAV	Begin Location: Morning Glory
Section ID: 10	End Location: L.A.
Functional Class: R - Residential/Local	Surface Type: O - AC/AC
Date of Construction: 07/01/2008	No. Lanes: 2
Cul-de-sac: No	General Code: -
Length (ft): 230	Area ID: -
Width (ft): 40	Funding Source: -
Area (sq. ft.): 9,200	ADT:
Traffic Index:	
Parking Lot Type:	
Comments:	

Street Name: Lawnview Court

Street ID: LAWNCT	Begin Location: Pinecrest
Section ID: 10	End Location: N. End
Functional Class: R - Residential/Local	Surface Type: O - AC/AC
Date of Construction: 07/01/1994	No. Lanes: 2
Cul-de-sac: No	General Code: -
Length (ft): 650	Area ID: -
Width (ft): 33	Funding Source: -
Area (sq. ft.): 21,450	ADT:
Traffic Index:	
Parking Lot Type:	
Comments:	

Street Name: Lawrence Circle

Street ID: LAWRCCR	Begin Location: Kearney
Section ID: 10	End Location: S. End
Functional Class: R - Residential/Local	Surface Type: O - AC/AC
Date of Construction: 07/01/1990	No. Lanes: 2
Cul-de-sac: No	General Code: -
Length (ft): 550	Area ID: -
Width (ft): 37	Funding Source: CD - CDBG
Area (sq. ft.): 20,350	ADT:
Traffic Index:	
Parking Lot Type:	
Comments:	

Street Name: Lawson Avenue

Street ID: LAWSAV	Begin Location: Sycamore
Section ID: 10	End Location: Lee
Functional Class: R - Residential/Local	Surface Type: O - AC/AC
Date of Construction: 04/25/2019	No. Lanes: 2
Cul-de-sac: No	General Code: -
Length (ft): 930	Area ID: -
Width (ft): 33	Funding Source: -
Area (sq. ft.): 30,690	ADT:
Traffic Index:	
Parking Lot Type:	
Comments:	

Street Name: Layton Circle

Street ID: LAYTCR	Begin Location: Hamilton
Section ID: 10	End Location: S. End
Functional Class: R - Residential/Local	Surface Type: O - AC/AC
Date of Construction: 07/01/1990	No. Lanes: 2
Cul-de-sac: No	General Code: -
Length (ft): 175	Area ID: -
Width (ft): 37	Funding Source: CD - CDBG
Area (sq. ft.): 6,475	ADT:
Traffic Index:	
Parking Lot Type:	
Comments:	

Street Name: Lazy Brook Court

Street ID: LABRCT	Begin Location: Lake Park Dr No.
Section ID: 10	End Location: End
Functional Class: R - Residential/Local	Surface Type: A - AC
Date of Construction: 07/01/1986	No. Lanes: 2
Cul-de-sac: No	General Code: -
Length (ft): 362	Area ID: -
Width (ft): 32	Funding Source: -
Area (sq. ft.): 11,584	ADT:
Traffic Index:	
Parking Lot Type:	
Comments:	

Street Name: Lecont Court

Street ID: LECOCT	Begin Location: Goddard
Section ID: 10	End Location: W. End
Functional Class: R - Residential/Local	Surface Type: O - AC/AC
Date of Construction: 08/30/2019	No. Lanes: 2
Cul-de-sac: No	General Code: -
Length (ft): 475	Area ID: -
Width (ft): 32	Funding Source: -
Area (sq. ft.): 15,200	ADT:
Traffic Index:	
Parking Lot Type:	
Comments:	

Street Name: Lee Street

Street ID: LEEST	Begin Location: Marcella
Section ID: 10	End Location: Lee St N
Functional Class: R - Residential/Local	Surface Type: O - AC/AC
Date of Construction: 04/25/2019	No. Lanes: 2
Cul-de-sac: No	General Code: -
Length (ft): 1,985	Area ID: -
Width (ft): 34	Funding Source: -
Area (sq. ft.): 67,490	ADT:
Traffic Index:	
Parking Lot Type:	
Comments:	

Street Name: Lee Street No

Street ID: LEEST	Begin Location: Heywood
Section ID: 20	End Location: Lee
Functional Class: R - Residential/Local	Surface Type: O - AC/AC
Date of Construction: 04/25/2019	No. Lanes: 2
Cul-de-sac: No	General Code: -
Length (ft): 985	Area ID: -
Width (ft): 34	Funding Source: -
Area (sq. ft.): 33,490	ADT:
Traffic Index:	
Parking Lot Type:	
Comments:	

Street Name: Leeds Street

Street ID: LEEDST	Begin Location: Ralston
Section ID: 10	End Location: Stearns
Functional Class: R - Residential/Local	Surface Type: O - AC/AC
Date of Construction: 07/01/1997	No. Lanes: 2
Cul-de-sac: No	General Code: -
Length (ft): 2,640	Area ID: -
Width (ft): 32	Funding Source: -
Area (sq. ft.): 84,480	ADT:
Traffic Index:	
Parking Lot Type:	
Comments:	

Street Name: Legacy Drive

Street ID: LEGADR	Begin Location: Milestone
Section ID: 10	End Location: Erringer
Functional Class: R - Residential/Local	Surface Type: O - AC/AC
Date of Construction: 07/01/2011	No. Lanes: 2
Cul-de-sac: No	General Code: -
Length (ft): 400	Area ID: -
Width (ft): 37	Funding Source: -
Area (sq. ft.): 14,800	ADT:
Traffic Index:	
Parking Lot Type:	
Comments:	

Street Name: Legacy Drive

Street ID: LEGADR	Begin Location: Erringer
Section ID: 20	End Location: Crosspointe
Functional Class: R - Residential/Local	Surface Type: O - AC/AC
Date of Construction: 07/01/2011	No. Lanes: 2
Cul-de-sac: No	General Code: -
Length (ft): 2,960	Area ID: -
Width (ft): 37	Funding Source: -
Area (sq. ft.): 109,520	ADT:
Traffic Index:	
Parking Lot Type:	
Comments:	

Street Name: Legends Drive

Street ID: LEGEDR	Begin Location: Lakota St.
Section ID: 10	End Location: Lost Canyons Dr.
Functional Class: R - Residential/Local	Surface Type: A - AC
Date of Construction: 07/01/2006	No. Lanes: 2
Cul-de-sac: No	General Code: -
Length (ft): 566	Area ID: -
Width (ft): 37	Funding Source: -
Area (sq. ft.): 20,942	ADT:
Traffic Index:	
Parking Lot Type:	
Comments:	

Street Name: Legends Drive

Street ID: LEGEDR	Begin Location: Lost Canyons Dr.
Section ID: 20	End Location: Silverstar St.
Functional Class: R - Residential/Local	Surface Type: A - AC
Date of Construction: 07/01/2006	No. Lanes: 2
Cul-de-sac: No	General Code: -
Length (ft): 1,805	Area ID: -
Width (ft): 37	Funding Source: -
Area (sq. ft.): 66,785	ADT:
Traffic Index:	
Parking Lot Type:	
Comments:	

Street Name: Leisure Lane	
Street ID: LEISLN	Begin Location: First
Section ID: 10	End Location: Azure Hills
Functional Class: R - Residential/Local	Surface Type: O - AC/AC
Date of Construction: 07/01/2006	No. Lanes: 2
Cul-de-sac: No	General Code: -
Length (ft): 383	Area ID: -
Width (ft): 37	Funding Source: -
Area (sq. ft.): 14,171	ADT:
Traffic Index:	
Parking Lot Type:	
Comments:	

Street Name: Leisure Lane	
Street ID: LEISLN	Begin Location: AzureHills
Section ID: 20	End Location: Verdemont
Functional Class: R - Residential/Local	Surface Type: A - AC
Date of Construction: 07/01/1987	No. Lanes: 2
Cul-de-sac: No	General Code: -
Length (ft): 255	Area ID: -
Width (ft): 37	Funding Source: -
Area (sq. ft.): 9,435	ADT:
Traffic Index:	
Parking Lot Type:	
Comments:	

Street Name: Leisure Lane	
Street ID: LEISLN	Begin Location: First St
Section ID: 30	End Location: W End
Functional Class: R - Residential/Local	Surface Type: O - AC/AC
Date of Construction: 06/30/2017	No. Lanes: 2
Cul-de-sac: Yes	General Code: -
Length (ft): 112	Area ID: -
Width (ft): 37	Funding Source: -
Area (sq. ft.): 4,144	ADT:
Traffic Index:	
Parking Lot Type:	
Comments:	

Street Name: Leland Circle

Street ID: LELACR	Begin Location: Elberta
Section ID: 10	End Location: E. End
Functional Class: R - Residential/Local	Surface Type: O - AC/AC
Date of Construction: 07/01/1993	No. Lanes: 2
Cul-de-sac: No	General Code: -
Length (ft): 264	Area ID: -
Width (ft): 36	Funding Source: -
Area (sq. ft.): 9,504	ADT:
Traffic Index:	
Parking Lot Type:	
Comments:	

Street Name: Lember Street

Street ID: LEMBST	Begin Location: Appleton
Section ID: 10	End Location: Cavalier
Functional Class: R - Residential/Local	Surface Type: O - AC/AC
Date of Construction: 07/01/1992	No. Lanes: 2
Cul-de-sac: No	General Code: -
Length (ft): 450	Area ID: -
Width (ft): 37	Funding Source: -
Area (sq. ft.): 16,650	ADT:
Traffic Index:	
Parking Lot Type:	
Comments:	

Street Name: Lemon Drive

Street ID: LEMODR	Begin Location: Copperfield
Section ID: 10	End Location: Alamo
Functional Class: R - Residential/Local	Surface Type: O - AC/AC
Date of Construction: 07/01/1998	No. Lanes: 2
Cul-de-sac: No	General Code: -
Length (ft): 1,345	Area ID: -
Width (ft): 37	Funding Source: -
Area (sq. ft.): 54,181	ADT:
Traffic Index:	
Parking Lot Type:	
Comments: Includes cul-de-sac bulb that has no street name	

Street Name: Lemon Drive

Street ID: LEMODR	Begin Location: Alamo
Section ID: 20	End Location: Avenida Simi
Functional Class: R - Residential/Local	Surface Type: O - AC/AC
Date of Construction: 07/01/1994	No. Lanes: 2
Cul-de-sac: No	General Code: -
Length (ft): 1,265	Area ID: -
Width (ft): 30	Funding Source: -
Area (sq. ft.): 37,950	ADT:
Traffic Index:	
Parking Lot Type:	
Comments:	

Street Name: Lemon Drive

Street ID: LEMODR	Begin Location: Avenida Simi
Section ID: 30	End Location: Township
Functional Class: R - Residential/Local	Surface Type: O - AC/AC
Date of Construction: 07/01/1994	No. Lanes: 2
Cul-de-sac: No	General Code: -
Length (ft): 1,300	Area ID: -
Width (ft): 38	Funding Source: -
Area (sq. ft.): 49,400	ADT:
Traffic Index:	
Parking Lot Type:	
Comments:	

Street Name: Lemon Drive

Street ID: LEMODR	Begin Location: Township
Section ID: 40	End Location: N. End
Functional Class: R - Residential/Local	Surface Type: O - AC/AC
Date of Construction: 07/01/1994	No. Lanes: 2
Cul-de-sac: No	General Code: -
Length (ft): 775	Area ID: -
Width (ft): 36	Funding Source: -
Area (sq. ft.): 27,900	ADT:
Traffic Index:	
Parking Lot Type:	
Comments:	

Street Name: Leora Street

Street ID: LEORST	Begin Location: Township
Section ID: 10	End Location: Valarie
Functional Class: R - Residential/Local	Surface Type: O - AC/AC
Date of Construction: 07/01/1995	No. Lanes: 2
Cul-de-sac: No	General Code: -
Length (ft): 1,105	Area ID: -
Width (ft): 33	Funding Source: -
Area (sq. ft.): 36,465	ADT:
Traffic Index:	
Parking Lot Type:	
Comments:	

Street Name: Leslie Court

Street ID: LESLCT	Begin Location: Penny
Section ID: 10	End Location: End
Functional Class: R - Residential/Local	Surface Type: O - AC/AC
Date of Construction: 07/01/1995	No. Lanes: 2
Cul-de-sac: No	General Code: -
Length (ft): 223	Area ID: -
Width (ft): 33	Funding Source: -
Area (sq. ft.): 7,359	ADT:
Traffic Index:	
Parking Lot Type:	
Comments:	

Street Name: Licia Place

Street ID: LIC IPL	Begin Location: Lynwood
Section ID: 10	End Location: N. End
Functional Class: R - Residential/Local	Surface Type: O - AC/AC
Date of Construction: 07/01/1992	No. Lanes: 2
Cul-de-sac: No	General Code: -
Length (ft): 650	Area ID: -
Width (ft): 33	Funding Source: -
Area (sq. ft.): 21,450	ADT:
Traffic Index:	
Parking Lot Type:	
Comments:	

Street Name: Lincoln Court

Street ID: LINCCT	Begin Location: Eisenhower
Section ID: 10	End Location: S. End
Functional Class: R - Residential/Local	Surface Type: A - AC
Date of Construction: 07/01/2001	No. Lanes: 2
Cul-de-sac: No	General Code: -
Length (ft): 117	Area ID: -
Width (ft): 33	Funding Source: -
Area (sq. ft.): 3,861	ADT:
Traffic Index:	
Parking Lot Type:	
Comments:	

Street Name: Linda Court

Street ID: LINDCT	Begin Location: Crocker
Section ID: 10	End Location: W. End
Functional Class: R - Residential/Local	Surface Type: O - AC/AC
Date of Construction: 07/01/2010	No. Lanes: 2
Cul-de-sac: No	General Code: -
Length (ft): 237	Area ID: -
Width (ft): 32	Funding Source: -
Area (sq. ft.): 7,584	ADT:
Traffic Index:	
Parking Lot Type:	
Comments:	

Street Name: Lindale Avenue

Street ID: LIDLAV	Begin Location: Racine
Section ID: 10	End Location: Galena
Functional Class: R - Residential/Local	Surface Type: A - AC
Date of Construction: 07/01/1964	No. Lanes: 2
Cul-de-sac: No	General Code: -
Length (ft): 1,865	Area ID: -
Width (ft): 37	Funding Source: -
Area (sq. ft.): 69,005	ADT:
Traffic Index:	
Parking Lot Type:	
Comments:	

Street Name: Lindamere Court

Street ID: LIMECT	Begin Location: Fitzgerald
Section ID: 10	End Location: End
Functional Class: R - Residential/Local	Surface Type: A - AC
Date of Construction: 07/01/2007	No. Lanes: 2
Cul-de-sac: No	General Code: -
Length (ft): 450	Area ID: -
Width (ft): 33	Funding Source: -
Area (sq. ft.): 14,850	ADT:
Traffic Index:	
Parking Lot Type:	
Comments:	

Street Name: Lita Place

Street ID: LITAPL	Begin Location: Sweetwood
Section ID: 10	End Location: N. End
Functional Class: R - Residential/Local	Surface Type: O - AC/AC
Date of Construction: 07/01/2009	No. Lanes: 2
Cul-de-sac: No	General Code: -
Length (ft): 211	Area ID: -
Width (ft): 32	Funding Source: CD - CDBG
Area (sq. ft.): 6,752	ADT:
Traffic Index:	
Parking Lot Type:	
Comments:	

Street Name: Little Feather Avenue

Street ID: LIFEAV	Begin Location: Mustang
Section ID: 10	End Location: End
Functional Class: R - Residential/Local	Surface Type: A - AC
Date of Construction: 07/01/2001	No. Lanes: 2
Cul-de-sac: No	General Code: -
Length (ft): 225	Area ID: -
Width (ft): 33	Funding Source: -
Area (sq. ft.): 7,425	ADT:
Traffic Index:	
Parking Lot Type:	
Comments:	

Street Name: Locke Avenue

Street ID: LOCKAV	Begin Location: Arcane
Section ID: 10	End Location: Newman
Functional Class: R - Residential/Local	Surface Type: O - AC/AC
Date of Construction: 07/01/1992	No. Lanes: 2
Cul-de-sac: No	General Code: -
Length (ft): 575	Area ID: -
Width (ft): 37	Funding Source: -
Area (sq. ft.): 21,275	ADT:
Traffic Index:	
Parking Lot Type:	
Comments:	

Street Name: Lockwood Court

Street ID: LOCWCT	Begin Location: Sequoia
Section ID: 10	End Location: E. End
Functional Class: R - Residential/Local	Surface Type: O - AC/AC
Date of Construction: 07/01/2009	No. Lanes: 2
Cul-de-sac: No	General Code: -
Length (ft): 265	Area ID: -
Width (ft): 32	Funding Source: CD - CDBG
Area (sq. ft.): 8,480	ADT:
Traffic Index:	
Parking Lot Type:	
Comments:	

Street Name: Long Canyon Road

Street ID: LOCARD	Begin Location: Bluegrass
Section ID: 10	End Location: Canyon View (North)
Functional Class: A - Arterial	Surface Type: A - AC
Date of Construction: 07/01/2000	No. Lanes: 2
Cul-de-sac: No	General Code: -
Length (ft): 3,590	Area ID: -
Width (ft): 48	Funding Source: -
Area (sq. ft.): 172,320	ADT:
Traffic Index:	
Parking Lot Type:	
Comments:	

Street Name:	Long Canyon Road	
Street ID: LOCARD	Begin Location: Canyon View (North)	
Section ID: 20	End Location: Vineyard (South)	
Functional Class: A - Arterial	Surface Type: A - AC	
Date of Construction: 07/01/2000	No. Lanes: 2	
Cul-de-sac: No	General Code: -	
Length (ft): 1,675	Area ID: -	
Width (ft): 48	Funding Source: -	
Area (sq. ft.): 80,400	ADT:	
Traffic Index:		
Parking Lot Type:		
Comments:		

Street Name:	Long Canyon Road	
Street ID: LOCARD	Begin Location: Vineyard (South)	
Section ID: 30	End Location: Rustic Hills	
Functional Class: A - Arterial	Surface Type: A - AC	
Date of Construction: 07/01/1998	No. Lanes: 2	
Cul-de-sac: No	General Code: -	
Length (ft): 1,355	Area ID: -	
Width (ft): 45	Funding Source: -	
Area (sq. ft.): 60,975	ADT:	
Traffic Index:		
Parking Lot Type:		
Comments:		

Street Name:	Long Canyon Road	
Street ID: LOCARD	Begin Location: Rustic Hills	
Section ID: 40	End Location: Twisted Oak	
Functional Class: A - Arterial	Surface Type: A - AC	
Date of Construction: 07/01/1998	No. Lanes: 2	
Cul-de-sac: No	General Code: -	
Length (ft): 1,170	Area ID: -	
Width (ft): 42	Funding Source: -	
Area (sq. ft.): 49,140	ADT:	
Traffic Index:		
Parking Lot Type:		
Comments:		

Street Name: Long Canyon Road

Street ID: LOCARD	Begin Location: Twisted Oak
Section ID: 50	End Location: Wood Ranch
Functional Class: A - Arterial	Surface Type: A - AC
Date of Construction: 07/01/1998	No. Lanes: 2
Cul-de-sac: No	General Code: -
Length (ft): 1,265	Area ID: -
Width (ft): 48	Funding Source: -
Area (sq. ft.): 60,720	ADT:
Traffic Index:	
Parking Lot Type:	
Comments:	

Street Name: Longbranch Road

Street ID: LONGRD	Begin Location: Sinaloa
Section ID: 10	End Location: Stonebrook
Functional Class: R - Residential/Local	Surface Type: O - AC/AC
Date of Construction: 07/01/1994	No. Lanes: 2
Cul-de-sac: No	General Code: -
Length (ft): 2,121	Area ID: -
Width (ft): 37	Funding Source: -
Area (sq. ft.): 78,477	ADT:
Traffic Index:	
Parking Lot Type:	
Comments:	

Street Name: Longbranch Road

Street ID: LONGRD	Begin Location: Stonebrook
Section ID: 20	End Location: Highland
Functional Class: R - Residential/Local	Surface Type: O - AC/AC
Date of Construction: 07/01/2009	No. Lanes: 2
Cul-de-sac: No	General Code: -
Length (ft): 1,030	Area ID: -
Width (ft): 37	Funding Source: -
Area (sq. ft.): 38,110	ADT:
Traffic Index:	
Parking Lot Type:	
Comments:	

Street Name: Longbranch Road

Street ID: LONGRD	Begin Location: Highland
Section ID: 30	End Location: Noble
Functional Class: R - Residential/Local	Surface Type: A - AC
Date of Construction: 07/01/2000	No. Lanes: 2
Cul-de-sac: No	General Code: -
Length (ft): 930	Area ID: -
Width (ft): 37	Funding Source: -
Area (sq. ft.): 34,410	ADT:
Traffic Index:	
Parking Lot Type:	
Comments:	

Street Name: Loretta Circle

Street ID: LORECR	Begin Location: Marie
Section ID: 10	End Location: N. End
Functional Class: R - Residential/Local	Surface Type: O - AC/AC
Date of Construction: 07/01/1992	No. Lanes: 2
Cul-de-sac: No	General Code: -
Length (ft): 390	Area ID: -
Width (ft): 33	Funding Source: -
Area (sq. ft.): 12,870	ADT:
Traffic Index:	
Parking Lot Type:	
Comments:	

Street Name: Lori Circle

Street ID: LORICR	Begin Location: S/ Martz
Section ID: 10	End Location: S. End
Functional Class: R - Residential/Local	Surface Type: O - AC/AC
Date of Construction: 07/01/2013	No. Lanes: 2
Cul-de-sac: No	General Code: -
Length (ft): 315	Area ID: -
Width (ft): 33	Funding Source: -
Area (sq. ft.): 10,395	ADT:
Traffic Index:	
Parking Lot Type:	
Comments:	

Street Name: Lori Circle

Street ID: LORICR	Begin Location: N/ Martz
Section ID: 20	End Location: N. End
Functional Class: R - Residential/Local	Surface Type: O - AC/AC
Date of Construction: 07/01/2013	No. Lanes: 2
Cul-de-sac: No	General Code: -
Length (ft): 415	Area ID: -
Width (ft): 33	Funding Source: -
Area (sq. ft.): 13,695	ADT:
Traffic Index:	
Parking Lot Type:	
Comments:	

Street Name: Lorraine Place

Street ID: LORRPL	Begin Location: Lynwood
Section ID: 10	End Location: N. End
Functional Class: R - Residential/Local	Surface Type: A - AC
Date of Construction: 07/01/1965	No. Lanes: 2
Cul-de-sac: No	General Code: -
Length (ft): 650	Area ID: -
Width (ft): 33	Funding Source: -
Area (sq. ft.): 21,450	ADT:
Traffic Index:	
Parking Lot Type:	
Comments:	

Street Name: Los Amigos Ave

Street ID: LOAMAV	Begin Location: Washburn
Section ID: 10	End Location: Bonita
Functional Class: R - Residential/Local	Surface Type: O - AC/AC
Date of Construction: 07/01/2005	No. Lanes: 2
Cul-de-sac: No	General Code: -
Length (ft): 950	Area ID: -
Width (ft): 37	Funding Source: -
Area (sq. ft.): 35,150	ADT:
Traffic Index:	
Parking Lot Type:	
Comments:	

Street Name: Los Amigos Ave

Street ID: LOAMAV	Begin Location: Acapulco
Section ID: 20	End Location: End
Functional Class: R - Residential/Local	Surface Type: O - AC/AC
Date of Construction: 07/01/2005	No. Lanes: 2
Cul-de-sac: No	General Code: -
Length (ft): 997	Area ID: -
Width (ft): 37	Funding Source: -
Area (sq. ft.): 36,889	ADT:
Traffic Index:	
Parking Lot Type:	
Comments:	

Street Name: Los Amigos Ave

Street ID: LOAMAV	Begin Location: Los Amigos Avenue
Section ID: 30	End Location: S. End (Cul-de-sac)
Functional Class: R - Residential/Local	Surface Type: O - AC/AC
Date of Construction: 05/04/2005	No. Lanes: 2
Cul-de-sac: Yes	General Code: -
Length (ft): 125	Area ID: -
Width (ft): 30	Funding Source: -
Area (sq. ft.): 3,750	ADT:
Traffic Index:	
Parking Lot Type:	
Comments:	

Street Name: Los Angeles Avenue

Street ID: LOSAAV	Begin Location: Kuehner
Section ID: 10	End Location: Christine
Functional Class: A - Arterial	Surface Type: O - AC/AC
Date of Construction: 07/01/2001	No. Lanes: 4
Cul-de-sac: No	General Code: -
Length (ft): 2,220	Area ID: -
Width (ft): 84	Funding Source: -
Area (sq. ft.): 186,480	ADT:
Traffic Index:	
Parking Lot Type:	
Comments:	

Street Name: Los Angeles Avenue	
<p>Street ID: LOSAAV</p> <p>Section ID: 20</p> <p>Functional Class: A - Arterial</p> <p>Date of Construction: 07/01/2001</p> <p>Cul-de-sac: No</p> <p>Length (ft): 1,760</p> <p>Width (ft): 84</p> <p>Area (sq. ft.): 147,840</p> <p>Traffic Index:</p> <p>Parking Lot Type:</p> <p>Comments:</p>	<p>Begin Location: Christine</p> <p>End Location: Shunk</p> <p>Surface Type: O - AC/AC</p> <p>No. Lanes: 4</p> <p>General Code: -</p> <p>Area ID: -</p> <p>Funding Source: -</p> <p>ADT:</p>

Street Name: Los Angeles Avenue	
<p>Street ID: LOSAAV</p> <p>Section ID: 30</p> <p>Functional Class: A - Arterial</p> <p>Date of Construction: 07/01/2001</p> <p>Cul-de-sac: No</p> <p>Length (ft): 970</p> <p>Width (ft): 84</p> <p>Area (sq. ft.): 81,480</p> <p>Traffic Index:</p> <p>Parking Lot Type:</p> <p>Comments:</p>	<p>Begin Location: Shunk</p> <p>End Location: Yosemite</p> <p>Surface Type: O - AC/AC</p> <p>No. Lanes: 4</p> <p>General Code: -</p> <p>Area ID: -</p> <p>Funding Source: -</p> <p>ADT:</p>

Street Name: Los Angeles Avenue	
<p>Street ID: LOSAAV</p> <p>Section ID: 40</p> <p>Functional Class: A - Arterial</p> <p>Date of Construction: 07/01/2001</p> <p>Cul-de-sac: No</p> <p>Length (ft): 1,315</p> <p>Width (ft): 84</p> <p>Area (sq. ft.): 110,460</p> <p>Traffic Index:</p> <p>Parking Lot Type:</p> <p>Comments:</p>	<p>Begin Location: Yosemite</p> <p>End Location: Stow</p> <p>Surface Type: O - AC/AC</p> <p>No. Lanes: 4</p> <p>General Code: -</p> <p>Area ID: -</p> <p>Funding Source: -</p> <p>ADT:</p>

Street Name: Los Angeles Avenue

Street ID: LOSAAV	Begin Location: Stow
Section ID: 50	End Location: Emory
Functional Class: A - Arterial	Surface Type: O - AC/AC
Date of Construction: 07/01/2001	No. Lanes: 4
Cul-de-sac: No	General Code: -
Length (ft): 1,285	Area ID: -
Width (ft): 84	Funding Source: -
Area (sq. ft.): 107,940	ADT:
Traffic Index:	
Parking Lot Type:	
Comments:	

Street Name: Los Angeles Avenue

Street ID: LOSAAV	Begin Location: Emory
Section ID: 60	End Location: Stearns
Functional Class: A - Arterial	Surface Type: O - AC/AC
Date of Construction: 07/01/1997	No. Lanes: 4
Cul-de-sac: No	General Code: -
Length (ft): 1,340	Area ID: -
Width (ft): 84	Funding Source: CA - CDA
Area (sq. ft.): 112,560	ADT:
Traffic Index:	
Parking Lot Type:	
Comments:	

Street Name: Los Angeles Avenue

Street ID: LOSAAV	Begin Location: Stearns
Section ID: 70	End Location: Ralston
Functional Class: A - Arterial	Surface Type: O - AC/AC
Date of Construction: 07/01/1997	No. Lanes: 4
Cul-de-sac: No	General Code: -
Length (ft): 2,690	Area ID: -
Width (ft): 84	Funding Source: -
Area (sq. ft.): 225,960	ADT:
Traffic Index:	
Parking Lot Type:	
Comments:	

Street Name: Los Angeles Avenue

Street ID: LOSAAV	Begin Location: Ralston
Section ID: 80	End Location: Tapo
Functional Class: A - Arterial	Surface Type: O - AC/AC
Date of Construction: 07/22/2019	No. Lanes: 4
Cul-de-sac: No	General Code: -
Length (ft): 2,665	Area ID: -
Width (ft): 84	Funding Source: CA - CDA
Area (sq. ft.): 223,860	ADT:
Traffic Index:	
Parking Lot Type:	
Comments:	

Street Name: Los Angeles Avenue

Street ID: LOSAAV	Begin Location: Tapo
Section ID: 90	End Location: Tapo Canyon
Functional Class: A - Arterial	Surface Type: O - AC/AC
Date of Construction: 07/01/1997	No. Lanes: 4
Cul-de-sac: No	General Code: -
Length (ft): 2,490	Area ID: -
Width (ft): 84	Funding Source: CA - CDA
Area (sq. ft.): 209,160	ADT:
Traffic Index:	
Parking Lot Type:	
Comments:	

Street Name: Los Angeles Avenue

Street ID: LOSAAV	Begin Location: Tapo Canyon
Section ID: 91	End Location: Sequoia
Functional Class: A - Arterial	Surface Type: O - AC/AC
Date of Construction: 07/01/1997	No. Lanes: 4
Cul-de-sac: No	General Code: -
Length (ft): 4,020	Area ID: -
Width (ft): 80	Funding Source: -
Area (sq. ft.): 321,600	ADT:
Traffic Index:	
Parking Lot Type:	
Comments: Old SECID =	

Street Name: Los Angeles Avenue

Street ID: LOSAAV	Begin Location: Sequoia
Section ID: 92	End Location: Deodora
Functional Class: A - Arterial	Surface Type: O - AC/AC
Date of Construction: 07/01/1997	No. Lanes: 4
Cul-de-sac: No	General Code: -
Length (ft): 2,215	Area ID: -
Width (ft): 86	Funding Source: -
Area (sq. ft.): 190,490	ADT:
Traffic Index:	
Parking Lot Type:	
Comments: Old SECID = 110	

Street Name: Los Angeles Avenue

Street ID: LOSAAV	Begin Location: Deodora
Section ID: 93	End Location: Sycamore
Functional Class: A - Arterial	Surface Type: O - AC/AC
Date of Construction: 07/01/1997	No. Lanes: 4
Cul-de-sac: No	General Code: -
Length (ft): 1,810	Area ID: -
Width (ft): 84	Funding Source: -
Area (sq. ft.): 152,040	ADT:
Traffic Index:	
Parking Lot Type:	
Comments: Old SECID = 120	

Street Name: Los Angeles Avenue

Street ID: LOSAAV	Begin Location: Sycamore
Section ID: 94	End Location: Bridget
Functional Class: A - Arterial	Surface Type: O - AC/AC
Date of Construction: 07/01/1997	No. Lanes: 4
Cul-de-sac: No	General Code: -
Length (ft): 2,370	Area ID: -
Width (ft): 72	Funding Source: -
Area (sq. ft.): 170,640	ADT:
Traffic Index:	
Parking Lot Type:	
Comments: Old SECID = 130	

Street Name: Los Angeles Avenue

Street ID: LOSAAV	Begin Location: Bridget
Section ID: 95	End Location: Erringer
Functional Class: A - Arterial	Surface Type: O - AC/AC
Date of Construction: 07/01/1997	No. Lanes: 4
Cul-de-sac: No	General Code: -
Length (ft): 2,950	Area ID: -
Width (ft): 66	Funding Source: CA - CDA
Area (sq. ft.): 194,700	ADT:
Traffic Index:	
Parking Lot Type:	
Comments: Old SECID = 140	

Street Name: Los Angeles Avenue

Street ID: LOSAAV	Begin Location: Erringer
Section ID: 96	End Location: First
Functional Class: A - Arterial	Surface Type: O - AC/AC
Date of Construction: 07/01/1997	No. Lanes: 4
Cul-de-sac: No	General Code: -
Length (ft): 5,290	Area ID: -
Width (ft): 75	Funding Source: CA - CDA
Area (sq. ft.): 396,750	ADT:
Traffic Index:	
Parking Lot Type:	
Comments: Old SECID = 150	

Street Name: Los Angeles Avenue

Street ID: LOSAAV	Begin Location: First
Section ID: 97	End Location: Sinaloa
Functional Class: A - Arterial	Surface Type: O - AC/AC
Date of Construction: 07/01/1997	No. Lanes: 4
Cul-de-sac: No	General Code: -
Length (ft): 2,645	Area ID: -
Width (ft): 75	Funding Source: CA - CDA
Area (sq. ft.): 198,375	ADT:
Traffic Index:	
Parking Lot Type:	
Comments: Old SECID = 160	

Street Name: Los Angeles Avenue

Street ID: LOSAAV	Begin Location: Sinaloa
Section ID: 98	End Location: Madera
Functional Class: A - Arterial	Surface Type: O - AC/AC
Date of Construction: 07/01/1997	No. Lanes: 4
Cul-de-sac: No	General Code: -
Length (ft): 2,620	Area ID: -
Width (ft): 75	Funding Source: CA - CDA
Area (sq. ft.): 196,500	ADT:
Traffic Index:	
Parking Lot Type:	
Comments: Old SECID = 170	

Street Name: Lost Canyons Drive

Street ID: LSCADR	Begin Location: W. End
Section ID: 10	End Location: 3301 Lost Canyons Drive
Functional Class: A - Arterial	Surface Type: A - AC
Date of Construction: 08/04/2008	No. Lanes: 4
Cul-de-sac: No	General Code: -
Length (ft): 1,108	Area ID: -
Width (ft): 54	Funding Source: -
Area (sq. ft.): 59,832	ADT:
Traffic Index:	
Parking Lot Type:	
Comments:	

Street Name: Lou Drive

Street ID: LOUDR	Begin Location: Tapo
Section ID: 10	End Location: W. End
Functional Class: R - Residential/Local	Surface Type: O - AC/AC
Date of Construction: 07/01/1997	No. Lanes: 2
Cul-de-sac: No	General Code: -
Length (ft): 1,520	Area ID: -
Width (ft): 33	Funding Source: CD - CDBG
Area (sq. ft.): 50,160	ADT:
Traffic Index:	
Parking Lot Type:	
Comments:	

Street Name: Louise Street

Street ID: LOUIST	Begin Location: Galena
Section ID: 10	End Location: Sasha
Functional Class: R - Residential/Local	Surface Type: O - AC/AC
Date of Construction: 07/01/2000	No. Lanes: 2
Cul-de-sac: No	General Code: -
Length (ft): 411	Area ID: -
Width (ft): 37	Funding Source: -
Area (sq. ft.): 15,207	ADT:
Traffic Index:	
Parking Lot Type:	
Comments:	

Street Name: Love Circle

Street ID: LOVECR	Begin Location: L.A.
Section ID: 10	End Location: Edgewood
Functional Class: R - Residential/Local	Surface Type: O - AC/AC
Date of Construction: 07/01/1994	No. Lanes: 2
Cul-de-sac: No	General Code: -
Length (ft): 950	Area ID: -
Width (ft): 33	Funding Source: CD - CDBG
Area (sq. ft.): 31,350	ADT:
Traffic Index:	
Parking Lot Type:	
Comments:	

Street Name: Loveday Ave

Street ID: LODAAV	Begin Location: Fletcher
Section ID: 10	End Location: End
Functional Class: R - Residential/Local	Surface Type: A - AC
Date of Construction: 07/01/1964	No. Lanes: 2
Cul-de-sac: No	General Code: -
Length (ft): 110	Area ID: -
Width (ft): 33	Funding Source: -
Area (sq. ft.): 3,630	ADT:
Traffic Index:	
Parking Lot Type:	
Comments:	

Street Name: Lowell Court

Street ID: LOWECT	Begin Location: Mayfair
Section ID: 10	End Location: End
Functional Class: R - Residential/Local	Surface Type: A - AC
Date of Construction: 07/01/1989	No. Lanes: 2
Cul-de-sac: No	General Code: -
Length (ft): 300	Area ID: -
Width (ft): 32	Funding Source: CD - CDBG
Area (sq. ft.): 9,600	ADT:
Traffic Index:	
Parking Lot Type:	
Comments:	

Street Name: Lowery Street

Street ID: LOWYST	Begin Location: Parkhurst
Section ID: 10	End Location: 1407
Functional Class: R - Residential/Local	Surface Type: O - AC/AC
Date of Construction: 07/01/2005	No. Lanes: 2
Cul-de-sac: No	General Code: -
Length (ft): 400	Area ID: -
Width (ft): 33	Funding Source: -
Area (sq. ft.): 13,200	ADT:
Traffic Index:	
Parking Lot Type:	
Comments:	

Street Name: Lowery Street

Street ID: LOWYST	Begin Location: 1407
Section ID: 20	End Location: Borden
Functional Class: R - Residential/Local	Surface Type: A - AC
Date of Construction: 07/01/1963	No. Lanes: 2
Cul-de-sac: No	General Code: -
Length (ft): 490	Area ID: -
Width (ft): 33	Funding Source: -
Area (sq. ft.): 16,170	ADT:
Traffic Index:	
Parking Lot Type:	
Comments:	

Street Name: Lubbock Drive

Street ID: LUBBDR	Begin Location: Waco
Section ID: 10	End Location: El Paso
Functional Class: R - Residential/Local	Surface Type: O - AC/AC
Date of Construction: 07/01/2001	No. Lanes: 2
Cul-de-sac: No	General Code: -
Length (ft): 1,264	Area ID: -
Width (ft): 37	Funding Source: -
Area (sq. ft.): 46,768	ADT:
Traffic Index:	
Parking Lot Type:	
Comments:	

Street Name: Lucas Court

Street ID: LUCTACT	Begin Location: Hietter
Section ID: 10	End Location: E. End
Functional Class: R - Residential/Local	Surface Type: O - AC/AC
Date of Construction: 09/04/2018	No. Lanes: 2
Cul-de-sac: No	General Code: -
Length (ft): 317	Area ID: -
Width (ft): 32	Funding Source: -
Area (sq. ft.): 10,144	ADT:
Traffic Index:	
Parking Lot Type:	
Comments:	

Street Name: Lucky Lane

Street ID: LUCKLN	Begin Location: Shopping
Section ID: 10	End Location: Runway
Functional Class: R - Residential/Local	Surface Type: O - AC/AC
Date of Construction: 07/01/1997	No. Lanes: 2
Cul-de-sac: No	General Code: -
Length (ft): 252	Area ID: -
Width (ft): 37	Funding Source: CD - CDBG
Area (sq. ft.): 9,324	ADT:
Traffic Index:	
Parking Lot Type:	
Comments:	

Street Name: Lucy Circle

Street ID: LUCYCR	Begin Location: Talbert
Section ID: 10	End Location: End
Functional Class: R - Residential/Local	Surface Type: O - AC/AC
Date of Construction: 07/01/1992	No. Lanes: 2
Cul-de-sac: No	General Code: -
Length (ft): 211	Area ID: -
Width (ft): 32	Funding Source: -
Area (sq. ft.): 6,752	ADT:
Traffic Index:	
Parking Lot Type:	
Comments:	

Street Name: Lukens Street

Street ID: LUKEST	Begin Location: Crosby
Section ID: 10	End Location: End
Functional Class: R - Residential/Local	Surface Type: O - AC/AC
Date of Construction: 07/01/1992	No. Lanes: 2
Cul-de-sac: No	General Code: -
Length (ft): 422	Area ID: -
Width (ft): 36	Funding Source: CD - CDBG
Area (sq. ft.): 15,192	ADT:
Traffic Index:	
Parking Lot Type:	
Comments:	

Street Name: Lundy Drive

Street ID: LUNDDR	Begin Location: EIMonte
Section ID: 10	End Location: Mark
Functional Class: R - Residential/Local	Surface Type: O - AC/AC
Date of Construction: 07/01/1996	No. Lanes: 2
Cul-de-sac: No	General Code: -
Length (ft): 1,475	Area ID: -
Width (ft): 40	Funding Source: -
Area (sq. ft.): 59,000	ADT:
Traffic Index:	
Parking Lot Type:	
Comments:	

Street Name: Lupin Street

Street ID: LUPIST	Begin Location: Brower Ave.
Section ID: 10	End Location: Larch St.
Functional Class: R - Residential/Local	Surface Type: O - AC/AC
Date of Construction: 07/01/1998	No. Lanes: 2
Cul-de-sac: No	General Code: -
Length (ft): 1,105	Area ID: -
Width (ft): 36	Funding Source: CD - CDBG
Area (sq. ft.): 39,780	ADT:
Traffic Index:	
Parking Lot Type:	
Comments: Split From LUPIST10 3/5/2015	

Street Name: Lupin Street

Street ID: LUPIST	Begin Location: Larch St.
Section ID: 20	End Location: Angela St.
Functional Class: R - Residential/Local	Surface Type: O - AC/AC
Date of Construction: 07/01/1998	No. Lanes: 2
Cul-de-sac: No	General Code: -
Length (ft): 835	Area ID: -
Width (ft): 36	Funding Source: CD - CDBG
Area (sq. ft.): 30,060	ADT:
Traffic Index:	
Parking Lot Type:	
Comments: Split From LUPIST10 3/5/2015	

Street Name: Lydia Circle

Street ID: LYDICR	Begin Location: Heywood
Section ID: 10	End Location: End
Functional Class: R - Residential/Local	Surface Type: O - AC/AC
Date of Construction: 07/01/2008	No. Lanes: 2
Cul-de-sac: No	General Code: -
Length (ft): 390	Area ID: -
Width (ft): 33	Funding Source: -
Area (sq. ft.): 12,870	ADT:
Traffic Index:	
Parking Lot Type:	
Comments:	

Street Name: Lynette Street

Street ID: LYNEST	Begin Location: Galena
Section ID: 10	End Location: Georgette
Functional Class: R - Residential/Local	Surface Type: O - AC/AC
Date of Construction: 07/01/2000	No. Lanes: 2
Cul-de-sac: No	General Code: -
Length (ft): 760	Area ID: -
Width (ft): 37	Funding Source: -
Area (sq. ft.): 28,120	ADT:
Traffic Index:	
Parking Lot Type:	
Comments:	

Street Name: Lynwood Street

Street ID: LYNWST	Begin Location: Woodrow Ave.
Section ID: 10	End Location: W End
Functional Class: R - Residential/Local	Surface Type: O - AC/AC
Date of Construction: 07/01/1992	No. Lanes: 2
Cul-de-sac: No	General Code: -
Length (ft): 1,307	Area ID: -
Width (ft): 37	Funding Source: -
Area (sq. ft.): 48,359	ADT:
Traffic Index:	
Parking Lot Type:	
Comments:	

Street Name: Lyons Court

Street ID: LYONCT	Begin Location: Bryson
Section ID: 10	End Location: W. End
Functional Class: R - Residential/Local	Surface Type: O - AC/AC
Date of Construction: 07/01/1992	No. Lanes: 2
Cul-de-sac: No	General Code: -
Length (ft): 240	Area ID: -
Width (ft): 33	Funding Source: -
Area (sq. ft.): 7,920	ADT:
Traffic Index:	
Parking Lot Type:	
Comments:	

Street Name: Lysander Avenue

Street ID: LYSAAV	Begin Location: Hermes
Section ID: 10	End Location: Ceres
Functional Class: R - Residential/Local	Surface Type: O - AC/AC
Date of Construction: 07/01/1994	No. Lanes: 2
Cul-de-sac: No	General Code: -
Length (ft): 430	Area ID: -
Width (ft): 37	Funding Source: -
Area (sq. ft.): 15,910	ADT:
Traffic Index:	
Parking Lot Type:	
Comments:	

Street Name: Lysander Avenue

Street ID: LYSAAV	Begin Location: Ceres St.
Section ID: 20	End Location: Athens Ave.
Functional Class: R - Residential/Local	Surface Type: O - AC/AC
Date of Construction: 07/01/2009	No. Lanes: 2
Cul-de-sac: No	General Code: -
Length (ft): 1,350	Area ID: -
Width (ft): 37	Funding Source: -
Area (sq. ft.): 49,950	ADT:
Traffic Index:	
Parking Lot Type:	
Comments:	

Street Name: Machado Street

Street ID: MACHST	Begin Location: Pope
Section ID: 10	End Location: Rock
Functional Class: R - Residential/Local	Surface Type: A - AC
Date of Construction: 07/01/1964	No. Lanes: 2
Cul-de-sac: No	General Code: -
Length (ft): 1,000	Area ID: -
Width (ft): 37	Funding Source: -
Area (sq. ft.): 37,000	ADT:
Traffic Index:	
Parking Lot Type:	
Comments:	

Street Name: Madera Road	
Street ID: MADERD	Begin Location: American
Section ID: 10	End Location: National
Functional Class: A - Arterial	Surface Type: O - AC/AC
Date of Construction: 07/01/2003	No. Lanes: 4
Cul-de-sac: No	General Code: -
Length (ft): 1,545	Area ID: -
Width (ft): 70	Funding Source: CA - CDA
Area (sq. ft.): 108,150	ADT:
Traffic Index:	
Parking Lot Type:	
Comments:	

Street Name: Madera Road	
Street ID: MADERD	Begin Location: National
Section ID: 20	End Location: Viewline
Functional Class: A - Arterial	Surface Type: O - AC/AC
Date of Construction: 07/01/2003	No. Lanes: 5
Cul-de-sac: No	General Code: -
Length (ft): 430	Area ID: -
Width (ft): 94	Funding Source: CA - CDA
Area (sq. ft.): 40,420	ADT:
Traffic Index:	
Parking Lot Type:	
Comments:	

Street Name: Madera Road	
Street ID: MADERD	Begin Location: Viewline
Section ID: 30	End Location: 118 E Freeway Entrance
Functional Class: A - Arterial	Surface Type: O - AC/AC
Date of Construction: 07/22/2019	No. Lanes: 5
Cul-de-sac: No	General Code: -
Length (ft): 900	Area ID: -
Width (ft): 94	Funding Source: CA - CDA
Area (sq. ft.): 84,600	ADT:
Traffic Index:	
Parking Lot Type:	
Comments:	

Street Name: Madera Road

Street ID: MADERD
Section ID: 40
Functional Class: A - Arterial
Date of Construction: 07/22/2019
Cul-de-sac: No
Length (ft): 690
Width (ft): 110
Area (sq. ft.): 75,900
Traffic Index:
Parking Lot Type:
Comments:

Begin Location: 118 E Freeway Entrance
End Location: Cochran
Surface Type: O - AC/AC
No. Lanes: 6
General Code: -
Area ID: -
Funding Source: CA - CDA
ADT:

Street Name: Madera Road

Street ID: MADERD
Section ID: 50
Functional Class: A - Arterial
Date of Construction: 07/01/2003
Cul-de-sac: No
Length (ft): 1,415
Width (ft): 70
Area (sq. ft.): 99,050
Traffic Index:
Parking Lot Type:
Comments:

Begin Location: Cochran
End Location: Easy
Surface Type: O - AC/AC
No. Lanes: 4
General Code: -
Area ID: -
Funding Source: CA - CDA
ADT:

Street Name: Madera Road

Street ID: MADERD
Section ID: 60
Functional Class: A - Arterial
Date of Construction: 07/01/2003
Cul-de-sac: No
Length (ft): 2,375
Width (ft): 62
Area (sq. ft.): 147,250
Traffic Index:
Parking Lot Type:
Comments:

Begin Location: Easy
End Location: Los Angeles
Surface Type: O - AC/AC
No. Lanes: 4
General Code: -
Area ID: -
Funding Source: CA - CDA
ADT:

Street Name: Madera Road	
Street ID: MADERD	Begin Location: Los Angeles
Section ID: 70	End Location: Bonita
Functional Class: A - Arterial	Surface Type: O - AC/AC
Date of Construction: 07/01/2008	No. Lanes: 4
Cul-de-sac: No	General Code: -
Length (ft): 1,500	Area ID: -
Width (ft): 62	Funding Source: -
Area (sq. ft.): 93,000	ADT:
Traffic Index:	
Parking Lot Type:	
Comments:	

Street Name: Madera Road	
Street ID: MADERD	Begin Location: Bonita
Section ID: 80	End Location: Royal
Functional Class: A - Arterial	Surface Type: O - AC/AC
Date of Construction: 07/01/2008	No. Lanes: 4
Cul-de-sac: No	General Code: -
Length (ft): 1,165	Area ID: -
Width (ft): 62	Funding Source: -
Area (sq. ft.): 72,230	ADT:
Traffic Index:	
Parking Lot Type:	
Comments:	

Street Name: Madera Road	
Street ID: MADERD	Begin Location: Royal
Section ID: 90	End Location: Macaw
Functional Class: A - Arterial	Surface Type: O - AC/AC
Date of Construction: 07/01/1992	No. Lanes: 4
Cul-de-sac: No	General Code: -
Length (ft): 1,775	Area ID: -
Width (ft): 75	Funding Source: -
Area (sq. ft.): 133,125	ADT:
Traffic Index:	
Parking Lot Type:	
Comments:	

Street Name: Madera Road	
Street ID: MADERD	Begin Location: Macaw
Section ID: 91	End Location: Country Club (North)
Functional Class: A - Arterial	Surface Type: O - AC/AC
Date of Construction: 07/01/1992	No. Lanes: 5
Cul-de-sac: No	General Code: -
Length (ft): 3,090	Area ID: -
Width (ft): 90	Funding Source: -
Area (sq. ft.): 278,100	ADT:
Traffic Index:	
Parking Lot Type:	
Comments: Old SECID = 100	

Street Name: Madera Road	
Street ID: MADERD	Begin Location: Country Club (North)
Section ID: 92	End Location: Wood Ranch
Functional Class: A - Arterial	Surface Type: O - AC/AC
Date of Construction: 07/01/2007	No. Lanes: 4
Cul-de-sac: No	General Code: -
Length (ft): 2,810	Area ID: -
Width (ft): 72	Funding Source: -
Area (sq. ft.): 202,320	ADT:
Traffic Index:	
Parking Lot Type:	
Comments: Old SECID = 110	

Street Name: Madera Road	
Street ID: MADERD	Begin Location: Wood Ranch
Section ID: 93	End Location: Country Club (South)
Functional Class: A - Arterial	Surface Type: O - AC/AC
Date of Construction: 07/01/2007	No. Lanes: 4
Cul-de-sac: No	General Code: -
Length (ft): 3,245	Area ID: -
Width (ft): 72	Funding Source: -
Area (sq. ft.): 233,640	ADT:
Traffic Index:	
Parking Lot Type:	
Comments: Old SECID = 120	

Street Name: Madera Road

Street ID: MADERD	Begin Location: Country Club (South)
Section ID: 94	End Location: Olsen (City Limits)
Functional Class: A - Arterial	Surface Type: O - AC/AC
Date of Construction: 07/01/1992	No. Lanes: 4
Cul-de-sac: No	General Code: -
Length (ft): 3,600	Area ID: -
Width (ft): 65	Funding Source: -
Area (sq. ft.): 234,000	ADT:
Traffic Index:	
Parking Lot Type:	
Comments: Old SECID = 130	

Street Name: Madrone Street

Street ID: MADRST	Begin Location: Brower Ave.
Section ID: 10	End Location: Larch St.
Functional Class: R - Residential/Local	Surface Type: O - AC/AC
Date of Construction: 07/01/1998	No. Lanes: 2
Cul-de-sac: No	General Code: -
Length (ft): 935	Area ID: -
Width (ft): 33	Funding Source: CD - CDBG
Area (sq. ft.): 30,855	ADT:
Traffic Index:	
Parking Lot Type:	
Comments:	

Street Name: Madrone Street

Street ID: MADRST	Begin Location: Larch St.
Section ID: 20	End Location: Angela St.
Functional Class: R - Residential/Local	Surface Type: O - AC/AC
Date of Construction: 07/01/1998	No. Lanes: 2
Cul-de-sac: No	General Code: -
Length (ft): 1,105	Area ID: -
Width (ft): 33	Funding Source: CD - CDBG
Area (sq. ft.): 36,465	ADT:
Traffic Index:	
Parking Lot Type:	
Comments:	

Street Name: Magnolia Street

Street ID: MAGNST	Begin Location: Brower Ave.
Section ID: 10	End Location: Larch St.
Functional Class: R - Residential/Local	Surface Type: O - AC/AC
Date of Construction: 07/01/1998	No. Lanes: 2
Cul-de-sac: No	General Code: -
Length (ft): 1,105	Area ID: -
Width (ft): 36	Funding Source: CD - CDBG
Area (sq. ft.): 39,780	ADT:
Traffic Index:	
Parking Lot Type:	
Comments: Split From MAGNST10 3/5/2015	

Street Name: Magnolia Street

Street ID: MAGNST	Begin Location: Larch St.
Section ID: 20	End Location: Angela St.
Functional Class: R - Residential/Local	Surface Type: O - AC/AC
Date of Construction: 07/01/1998	No. Lanes: 2
Cul-de-sac: No	General Code: -
Length (ft): 835	Area ID: -
Width (ft): 36	Funding Source: CD - CDBG
Area (sq. ft.): 30,060	ADT:
Traffic Index:	
Parking Lot Type:	
Comments: Split From MAGNST10 3/5/2015	

Street Name: Malcolm Street

Street ID: MALCST	Begin Location: Morley
Section ID: 10	End Location: Abraham
Functional Class: R - Residential/Local	Surface Type: O - AC/AC
Date of Construction: 07/01/1989	No. Lanes: 2
Cul-de-sac: No	General Code: -
Length (ft): 1,325	Area ID: -
Width (ft): 33	Funding Source: -
Area (sq. ft.): 43,725	ADT:
Traffic Index:	
Parking Lot Type:	
Comments:	

Street Name: Malo Court

Street ID: MALOCT	Begin Location: Bryson
Section ID: 10	End Location: W. End
Functional Class: R - Residential/Local	Surface Type: O - AC/AC
Date of Construction: 07/01/1992	No. Lanes: 2
Cul-de-sac: No	General Code: -
Length (ft): 240	Area ID: -
Width (ft): 33	Funding Source: -
Area (sq. ft.): 7,920	ADT:
Traffic Index:	
Parking Lot Type:	
Comments:	

Street Name: Malton Avenue

Street ID: MALTAV	Begin Location: Yosemite
Section ID: 10	End Location: St. Clair
Functional Class: R - Residential/Local	Surface Type: O - AC/AC
Date of Construction: 07/01/1990	No. Lanes: 2
Cul-de-sac: No	General Code: -
Length (ft): 1,240	Area ID: -
Width (ft): 37	Funding Source: -
Area (sq. ft.): 45,880	ADT:
Traffic Index:	
Parking Lot Type:	
Comments:	

Street Name: Malton Avenue

Street ID: MALTAV	Begin Location: St.Clair
Section ID: 20	End Location: Nelda
Functional Class: R - Residential/Local	Surface Type: A - AC
Date of Construction: 07/01/1971	No. Lanes: 2
Cul-de-sac: No	General Code: -
Length (ft): 1,540	Area ID: -
Width (ft): 37	Funding Source: -
Area (sq. ft.): 56,980	ADT:
Traffic Index:	
Parking Lot Type:	
Comments:	

Street Name: Mandan Place

Street ID: MANDPL	Begin Location: Tierra Rejada
Section ID: 10	End Location: Stargaze
Functional Class: R - Residential/Local	Surface Type: A - AC
Date of Construction: 07/01/1985	No. Lanes: 2
Cul-de-sac: No	General Code: -
Length (ft): 735	Area ID: -
Width (ft): 37	Funding Source: -
Area (sq. ft.): 27,195	ADT:
Traffic Index:	
Parking Lot Type:	
Comments:	

Street Name: Mandan Place

Street ID: MANDPL	Begin Location: Tierra Rejada
Section ID: 20	End Location: Stoney Peak Ct
Functional Class: R - Residential/Local	Surface Type: O - AC/AC
Date of Construction: 07/01/2012	No. Lanes: 2
Cul-de-sac: No	General Code: -
Length (ft): 350	Area ID: -
Width (ft): 37	Funding Source: -
Area (sq. ft.): 12,950	ADT:
Traffic Index:	
Parking Lot Type:	
Comments:	

Street Name: Mandolin Circle

Street ID: MANLCR	Begin Location: Presidio
Section ID: 10	End Location: Cottonwood
Functional Class: R - Residential/Local	Surface Type: A - AC
Date of Construction: 07/01/2003	No. Lanes: 2
Cul-de-sac: No	General Code: -
Length (ft): 375	Area ID: -
Width (ft): 33	Funding Source: -
Area (sq. ft.): 12,375	ADT:
Traffic Index:	
Parking Lot Type:	
Comments:	

Street Name: Mango Lane

Street ID: MANGLN	Begin Location: Katherine
Section ID: 10	End Location: Tangelo
Functional Class: R - Residential/Local	Surface Type: A - AC
Date of Construction: 07/01/2001	No. Lanes: 2
Cul-de-sac: No	General Code: -
Length (ft): 100	Area ID: -
Width (ft): 33	Funding Source: CD - CDBG
Area (sq. ft.): 3,300	ADT:
Traffic Index:	
Parking Lot Type:	
Comments:	

Street Name: Manorgate Place

Street ID: MANOPL	Begin Location: Sequoia
Section ID: 10	End Location: Chelsea
Functional Class: R - Residential/Local	Surface Type: O - AC/AC
Date of Construction: 06/30/2017	No. Lanes: 2
Cul-de-sac: No	General Code: -
Length (ft): 700	Area ID: -
Width (ft): 36	Funding Source: -
Area (sq. ft.): 25,200	ADT:
Traffic Index:	
Parking Lot Type:	
Comments:	

Street Name: Maple Court

Street ID: MAPLCT	Begin Location: River Wood
Section ID: 10	End Location: W. End
Functional Class: R - Residential/Local	Surface Type: A - AC
Date of Construction: 07/01/2001	No. Lanes: 2
Cul-de-sac: No	General Code: -
Length (ft): 240	Area ID: -
Width (ft): 33	Funding Source: CD - CDBG
Area (sq. ft.): 7,920	ADT:
Traffic Index:	
Parking Lot Type:	
Comments:	

Street Name: Maple Leaf Court

Street ID: MALECT	Begin Location: White Bark Lane
Section ID: 10	End Location: E. End (Cul-de-sac)
Functional Class: R - Residential/Local	Surface Type: A - AC
Date of Construction: 08/01/2013	No. Lanes: 2
Cul-de-sac: No	General Code: -
Length (ft): 515	Area ID: -
Width (ft): 36	Funding Source: -
Area (sq. ft.): 18,540	ADT:
Traffic Index:	
Parking Lot Type:	
Comments:	

Street Name: Marblehead Avenue

Street ID: MARBAV	Begin Location: Twin Peaks
Section ID: 10	End Location: End
Functional Class: R - Residential/Local	Surface Type: A - AC
Date of Construction: 07/01/1979	No. Lanes: 2
Cul-de-sac: No	General Code: -
Length (ft): 1,020	Area ID: -
Width (ft): 33	Funding Source: -
Area (sq. ft.): 33,660	ADT:
Traffic Index:	
Parking Lot Type:	
Comments:	

Street Name: Marcella Street

Street ID: MARCST	Begin Location: Sycamore
Section ID: 10	End Location: Sycamore
Functional Class: R - Residential/Local	Surface Type: O - AC/AC
Date of Construction: 04/25/2019	No. Lanes: 2
Cul-de-sac: No	General Code: -
Length (ft): 1,030	Area ID: -
Width (ft): 37	Funding Source: -
Area (sq. ft.): 38,110	ADT:
Traffic Index:	
Parking Lot Type:	
Comments:	

Street Name: Marcy Court

Street ID: MARCCT	Begin Location: Rochelle
Section ID: 10	End Location: End
Functional Class: R - Residential/Local	Surface Type: O - AC/AC
Date of Construction: 07/01/2000	No. Lanes: 2
Cul-de-sac: No	General Code: -
Length (ft): 190	Area ID: -
Width (ft): 29	Funding Source: -
Area (sq. ft.): 5,510	ADT:
Traffic Index:	
Parking Lot Type:	
Comments:	

Street Name: Margo Drive

Street ID: MARGDR	Begin Location: W/Fourth
Section ID: 10	End Location: W. End
Functional Class: R - Residential/Local	Surface Type: O - AC/AC
Date of Construction: 07/01/1996	No. Lanes: 2
Cul-de-sac: Yes	General Code: -
Length (ft): 485	Area ID: -
Width (ft): 37	Funding Source: -
Area (sq. ft.): 17,945	ADT:
Traffic Index:	
Parking Lot Type:	
Comments:	

Street Name: Margo Drive

Street ID: MARGDR	Begin Location: E/Fourth
Section ID: 20	End Location: E. End
Functional Class: R - Residential/Local	Surface Type: O - AC/AC
Date of Construction: 07/01/1996	No. Lanes: 2
Cul-de-sac: Yes	General Code: -
Length (ft): 508	Area ID: -
Width (ft): 28	Funding Source: -
Area (sq. ft.): 14,224	ADT:
Traffic Index:	
Parking Lot Type:	
Comments:	

Street Name: Maricopa Drive

Street ID: MARIDR	Begin Location: Indian Hills
Section ID: 10	End Location: Indian Hills
Functional Class: R - Residential/Local	Surface Type: O - AC/AC
Date of Construction: 07/01/1996	No. Lanes: 2
Cul-de-sac: No	General Code: -
Length (ft): 2,733	Area ID: -
Width (ft): 34	Funding Source: -
Area (sq. ft.): 92,922	ADT:
Traffic Index:	
Parking Lot Type:	
Comments:	

Street Name: Marie Street

Street ID: MAREST	Begin Location: Goldin
Section ID: 10	End Location: E. End
Functional Class: R - Residential/Local	Surface Type: O - AC/AC
Date of Construction: 07/01/1992	No. Lanes: 2
Cul-de-sac: No	General Code: -
Length (ft): 1,600	Area ID: -
Width (ft): 37	Funding Source: -
Area (sq. ft.): 59,200	ADT:
Traffic Index:	
Parking Lot Type:	
Comments:	

Street Name: Marilyn Street

Street ID: MALYST	Begin Location: Justin
Section ID: 10	End Location: Marie
Functional Class: R - Residential/Local	Surface Type: O - AC/AC
Date of Construction: 07/01/1992	No. Lanes: 2
Cul-de-sac: No	General Code: -
Length (ft): 1,379	Area ID: -
Width (ft): 33	Funding Source: -
Area (sq. ft.): 45,507	ADT:
Traffic Index:	
Parking Lot Type:	
Comments:	

Street Name: Marisa Place

Street ID: MASAPL	Begin Location: Hawk
Section ID: 10	End Location: N. End
Functional Class: R - Residential/Local	Surface Type: O - AC/AC
Date of Construction: 07/01/1992	No. Lanes: 2
Cul-de-sac: No	General Code: -
Length (ft): 707	Area ID: -
Width (ft): 33	Funding Source: -
Area (sq. ft.): 23,331	ADT:
Traffic Index:	
Parking Lot Type:	
Comments:	

Street Name: Mark Court

Street ID: MARKCT	Begin Location: Balsamo
Section ID: 10	End Location: End
Functional Class: R - Residential/Local	Surface Type: O - AC/AC
Date of Construction: 07/01/1992	No. Lanes: 2
Cul-de-sac: No	General Code: -
Length (ft): 158	Area ID: -
Width (ft): 36	Funding Source: -
Area (sq. ft.): 5,688	ADT:
Traffic Index:	
Parking Lot Type:	
Comments:	

Street Name: Mark Drive

Street ID: MARKDR	Begin Location: Venice
Section ID: 10	End Location: Sinaloa
Functional Class: R - Residential/Local	Surface Type: O - AC/AC
Date of Construction: 07/01/2005	No. Lanes: 2
Cul-de-sac: No	General Code: -
Length (ft): 800	Area ID: -
Width (ft): 33	Funding Source: -
Area (sq. ft.): 26,400	ADT:
Traffic Index:	
Parking Lot Type:	
Comments:	

Street Name: Mark Drive

Street ID: MARKDR	Begin Location: Sinaloa
Section ID: 20	End Location: El Monte
Functional Class: R - Residential/Local	Surface Type: O - AC/AC
Date of Construction: 07/01/1996	No. Lanes: 2
Cul-de-sac: No	General Code: -
Length (ft): 708	Area ID: -
Width (ft): 37	Funding Source: -
Area (sq. ft.): 26,196	ADT:
Traffic Index:	
Parking Lot Type:	
Comments:	

Street Name: Marlies Avenue

Street ID: MARLAV	Begin Location: Fearing
Section ID: 10	End Location: Malton
Functional Class: R - Residential/Local	Surface Type: O - AC/AC
Date of Construction: 07/01/1990	No. Lanes: 2
Cul-de-sac: No	General Code: -
Length (ft): 810	Area ID: -
Width (ft): 33	Funding Source: -
Area (sq. ft.): 26,730	ADT:
Traffic Index:	
Parking Lot Type:	
Comments:	

Street Name: Marlies Avenue

Street ID: MARLAV	Begin Location: Malton
Section ID: 20	End Location: St. Clair
Functional Class: R - Residential/Local	Surface Type: O - AC/AC
Date of Construction: 07/01/1990	No. Lanes: 2
Cul-de-sac: No	General Code: -
Length (ft): 1,145	Area ID: -
Width (ft): 33	Funding Source: -
Area (sq. ft.): 37,785	ADT:
Traffic Index:	
Parking Lot Type:	
Comments:	

Street Name: Marsha Street

Street ID: MARSST	Begin Location: Dorothy
Section ID: 10	End Location: Christine
Functional Class: R - Residential/Local	Surface Type: O - AC/AC
Date of Construction: 07/01/1995	No. Lanes: 2
Cul-de-sac: No	General Code: -
Length (ft): 1,210	Area ID: -
Width (ft): 37	Funding Source: -
Area (sq. ft.): 44,770	ADT:
Traffic Index:	
Parking Lot Type:	
Comments:	

Street Name: Marshall Avenue

Street ID: MRLLAV	Begin Location: Alpine
Section ID: 10	End Location: Bidwell
Functional Class: R - Residential/Local	Surface Type: O - AC/AC
Date of Construction: 07/01/2003	No. Lanes: 2
Cul-de-sac: No	General Code: -
Length (ft): 1,426	Area ID: -
Width (ft): 37	Funding Source: -
Area (sq. ft.): 52,762	ADT:
Traffic Index:	
Parking Lot Type:	
Comments:	

Street Name: Marter Avenue

Street ID: MARTAV	Begin Location: Larch
Section ID: 10	End Location: Potter
Functional Class: R - Residential/Local	Surface Type: O - AC/AC
Date of Construction: 07/01/1992	No. Lanes: 2
Cul-de-sac: No	General Code: -
Length (ft): 990	Area ID: -
Width (ft): 32	Funding Source: -
Area (sq. ft.): 31,680	ADT:
Traffic Index:	
Parking Lot Type:	
Comments:	

Street Name: Marter Court

Street ID: MARTCT	Begin Location: Larch
Section ID: 10	End Location: N. End
Functional Class: R - Residential/Local	Surface Type: O - AC/AC
Date of Construction: 07/01/1992	No. Lanes: 2
Cul-de-sac: No	General Code: -
Length (ft): 780	Area ID: -
Width (ft): 29	Funding Source: -
Area (sq. ft.): 22,620	ADT:
Traffic Index:	
Parking Lot Type:	
Comments:	

Street Name: Martha Morrison Drive No.

Street ID: MAMODR	Begin Location: Wood Ranch Parkway
Section ID: 11	End Location: Warrendale
Functional Class: R - Residential/Local	Surface Type: O - AC/AC
Date of Construction: 04/25/2019	No. Lanes: 2
Cul-de-sac: No	General Code: -
Length (ft): 1,466	Area ID: -
Width (ft): 36	Funding Source: -
Area (sq. ft.): 52,776	ADT:
Traffic Index:	
Parking Lot Type:	
Comments:	

Street Name: Martha Morrison Drive No.

Street ID: MAMODR	Begin Location: Warrendale
Section ID: 12	End Location: Sycamore Ridge
Functional Class: R - Residential/Local	Surface Type: A - AC
Date of Construction: 07/01/1988	No. Lanes: 2
Cul-de-sac: No	General Code: -
Length (ft): 309	Area ID: -
Width (ft): 36	Funding Source: -
Area (sq. ft.): 11,124	ADT:
Traffic Index:	
Parking Lot Type:	
Comments:	

Street Name: Martha Morrison Drive No.

Street ID: MAMODR	Begin Location: Sycamore Ridge
Section ID: 20	End Location: Cantrice
Functional Class: R - Residential/Local	Surface Type: A - AC
Date of Construction: 07/01/1988	No. Lanes: 2
Cul-de-sac: No	General Code: -
Length (ft): 1,345	Area ID: -
Width (ft): 36	Funding Source: -
Area (sq. ft.): 48,420	ADT:
Traffic Index:	
Parking Lot Type:	
Comments:	

Street Name: Martha Morrison Drive So.

Street ID: MAMODR	Begin Location: Cantrice
Section ID: 30	End Location: Wood Ranch Parkway
Functional Class: R - Residential/Local	Surface Type: A - AC
Date of Construction: 07/01/1988	No. Lanes: 2
Cul-de-sac: No	General Code: -
Length (ft): 2,295	Area ID: -
Width (ft): 36	Funding Source: -
Area (sq. ft.): 82,620	ADT:
Traffic Index:	
Parking Lot Type:	
Comments:	

Street Name: Martz Street

Street ID: MARTST	Begin Location: Omega Ave.
Section ID: 10	End Location: Paige Ave.
Functional Class: R - Residential/Local	Surface Type: O - AC/AC
Date of Construction: 07/01/2013	No. Lanes: 2
Cul-de-sac: No	General Code: -
Length (ft): 590	Area ID: -
Width (ft): 37	Funding Source: -
Area (sq. ft.): 21,830	ADT:
Traffic Index:	
Parking Lot Type:	
Comments:	

Street Name: Martz Street

Street ID: MARTST	Begin Location: Paige Ave.
Section ID: 20	End Location: Rockgate Pl.
Functional Class: R - Residential/Local	Surface Type: O - AC/AC
Date of Construction: 07/01/2013	No. Lanes: 2
Cul-de-sac: No	General Code: -
Length (ft): 667	Area ID: -
Width (ft): 37	Funding Source: -
Area (sq. ft.): 24,679	ADT:
Traffic Index:	
Parking Lot Type:	
Comments:	

Street Name: Martz Street

Street ID: MARTST	Begin Location: Omega Ave.
Section ID: 30	End Location: S End
Functional Class: R - Residential/Local	Surface Type: O - AC/AC
Date of Construction: 07/01/2013	No. Lanes: 2
Cul-de-sac: No	General Code: -
Length (ft): 147	Area ID: -
Width (ft): 29	Funding Source: -
Area (sq. ft.): 4,263	ADT:
Traffic Index:	
Parking Lot Type:	
Comments:	

Street Name: Marvel Avenue

Street ID: MARVAV	Begin Location: Alviso
Section ID: 10	End Location: Larch
Functional Class: R - Residential/Local	Surface Type: O - AC/AC
Date of Construction: 07/01/1992	No. Lanes: 2
Cul-de-sac: No	General Code: -
Length (ft): 955	Area ID: -
Width (ft): 37	Funding Source: -
Area (sq. ft.): 35,335	ADT:
Traffic Index:	
Parking Lot Type:	
Comments:	

Street Name: Marvel Avenue

Street ID: MARVAV	Begin Location: Larch
Section ID: 20	End Location: Cochran
Functional Class: R - Residential/Local	Surface Type: A - AC
Date of Construction: 07/01/1968	No. Lanes: 2
Cul-de-sac: No	General Code: -
Length (ft): 1,425	Area ID: -
Width (ft): 37	Funding Source: -
Area (sq. ft.): 52,725	ADT:
Traffic Index:	
Parking Lot Type:	
Comments:	

Street Name: Marvin Court

Street ID: MARVCT	Begin Location: Los Amigos
Section ID: 10	End Location: End
Functional Class: R - Residential/Local	Surface Type: O - AC/AC
Date of Construction: 07/01/2005	No. Lanes: 2
Cul-de-sac: No	General Code: -
Length (ft): 250	Area ID: -
Width (ft): 29	Funding Source: -
Area (sq. ft.): 7,250	ADT:
Traffic Index:	
Parking Lot Type:	
Comments:	

Street Name: Mason Court

Street ID: MASOCT	Begin Location: Monticello
Section ID: 10	End Location: W. End
Functional Class: R - Residential/Local	Surface Type: O - AC/AC
Date of Construction: 07/01/2002	No. Lanes: 2
Cul-de-sac: No	General Code: -
Length (ft): 211	Area ID: -
Width (ft): 33	Funding Source: -
Area (sq. ft.): 6,963	ADT:
Traffic Index:	
Parking Lot Type:	
Comments:	

Street Name: Max Court

Street ID: MAXCT	Begin Location: Astorian
Section ID: 10	End Location: End
Functional Class: R - Residential/Local	Surface Type: A - AC
Date of Construction: 07/01/2000	No. Lanes: 2
Cul-de-sac: No	General Code: -
Length (ft): 355	Area ID: -
Width (ft): 33	Funding Source: -
Area (sq. ft.): 11,715	ADT:
Traffic Index:	
Parking Lot Type:	
Comments:	

Street Name: May Court

Street ID: MAYCT	Begin Location: Cheam
Section ID: 10	End Location: S. End
Functional Class: R - Residential/Local	Surface Type: O - AC/AC
Date of Construction: 07/01/2007	No. Lanes: 2
Cul-de-sac: No	General Code: -
Length (ft): 211	Area ID: -
Width (ft): 33	Funding Source: CD - CDBG
Area (sq. ft.): 6,963	ADT:
Traffic Index:	
Parking Lot Type:	
Comments:	

Street Name: Mayfair Street

Street ID: MAYFST	Begin Location: Caldwell
Section ID: 10	End Location: E. End
Functional Class: R - Residential/Local	Surface Type: O - AC/AC
Date of Construction: 07/01/1995	No. Lanes: 2
Cul-de-sac: No	General Code: -
Length (ft): 2,015	Area ID: -
Width (ft): 37	Funding Source: CD - CDBG
Area (sq. ft.): 74,555	ADT:
Traffic Index:	
Parking Lot Type:	
Comments:	

Street Name: Mayland Place

Street ID: MAYLPL	Begin Location: Muirfield
Section ID: 10	End Location: End
Functional Class: R - Residential/Local	Surface Type: O - AC/AC
Date of Construction: 07/01/1992	No. Lanes: 2
Cul-de-sac: No	General Code: -
Length (ft): 234	Area ID: -
Width (ft): 30	Funding Source: -
Area (sq. ft.): 7,020	ADT:
Traffic Index:	
Parking Lot Type:	
Comments:	

Street Name: McCoy Place

Street ID: MCCYPL	Begin Location: Madera
Section ID: 10	End Location: W. End
Functional Class: R - Residential/Local	Surface Type: A - AC
Date of Construction: 07/01/1988	No. Lanes: 2
Cul-de-sac: Yes	General Code: -
Length (ft): 574	Area ID: -
Width (ft): 37	Funding Source: -
Area (sq. ft.): 21,238	ADT:
Traffic Index:	
Parking Lot Type:	
Comments:	

Street Name: McDonald Street

Street ID: MCDOST	Begin Location: Larch
Section ID: 10	End Location: N. End
Functional Class: R - Residential/Local	Surface Type: O - AC/AC
Date of Construction: 07/01/1992	No. Lanes: 2
Cul-de-sac: No	General Code: -
Length (ft): 1,050	Area ID: -
Width (ft): 29	Funding Source: -
Area (sq. ft.): 30,450	ADT:
Traffic Index:	
Parking Lot Type:	
Comments:	

Street Name: Mead Avenue

Street ID: MEADAV	Begin Location: Fitzgerald
Section ID: 10	End Location: Hamilton
Functional Class: R - Residential/Local	Surface Type: O - AC/AC
Date of Construction: 07/01/1990	No. Lanes: 2
Cul-de-sac: No	General Code: -
Length (ft): 388	Area ID: -
Width (ft): 37	Funding Source: CD - CDBG
Area (sq. ft.): 14,356	ADT:
Traffic Index:	
Parking Lot Type:	
Comments:	

Street Name: Mead Avenue

Street ID: MEADAV	Begin Location: Hamilton
Section ID: 20	End Location: Wallace
Functional Class: R - Residential/Local	Surface Type: O - AC/AC
Date of Construction: 07/01/2005	No. Lanes: 2
Cul-de-sac: No	General Code: -
Length (ft): 245	Area ID: -
Width (ft): 37	Funding Source: CD - CDBG
Area (sq. ft.): 9,065	ADT:
Traffic Index:	
Parking Lot Type:	
Comments:	

Street Name: Meadow Mist Court

Street ID: MEMICT	Begin Location: Rambling
Section ID: 10	End Location: N. End
Functional Class: R - Residential/Local	Surface Type: O - AC/AC
Date of Construction: 07/01/2009	No. Lanes: 2
Cul-de-sac: No	General Code: -
Length (ft): 422	Area ID: -
Width (ft): 36	Funding Source: -
Area (sq. ft.): 15,192	ADT:
Traffic Index:	
Parking Lot Type:	
Comments:	

Street Name: Meadowstone Drive

Street ID: MESTDR	Begin Location: Reservoir
Section ID: 10	End Location: Jadestone
Functional Class: R - Residential/Local	Surface Type: O - AC/AC
Date of Construction: 07/01/2011	No. Lanes: 2
Cul-de-sac: No	General Code: -
Length (ft): 1,260	Area ID: -
Width (ft): 33	Funding Source: -
Area (sq. ft.): 59,243	ADT:
Traffic Index:	
Parking Lot Type:	
Comments: Includes 2 cul-de-sac bulbs (bulbs part of Meadowstone Dr since they don't have a street name)	

Street Name: Meander Drive

Street ID: MEANDR	Begin Location: Wrangler
Section ID: 10	End Location: Rambling
Functional Class: R - Residential/Local	Surface Type: O - AC/AC
Date of Construction: 07/01/1994	No. Lanes: 2
Cul-de-sac: No	General Code: -
Length (ft): 2,580	Area ID: -
Width (ft): 34	Funding Source: -
Area (sq. ft.): 87,720	ADT:
Traffic Index:	
Parking Lot Type:	
Comments:	

Street Name: Medina Avenue

Street ID: MEDIAV	Begin Location: Sequoia Ave.
Section ID: 10	End Location: Copley St.
Functional Class: R - Residential/Local	Surface Type: O - AC/AC
Date of Construction: 07/01/1989	No. Lanes: 2
Cul-de-sac: No	General Code: -
Length (ft): 2,087	Area ID: -
Width (ft): 37	Funding Source: CD - CDBG
Area (sq. ft.): 77,219	ADT:
Traffic Index:	
Parking Lot Type:	
Comments: Split From MEDIAV10 3/6/2015	

Street Name: Medina Avenue

Street ID: MEDIAV	Begin Location: Copley St.
Section ID: 20	End Location: Hilldale Ave.
Functional Class: R - Residential/Local	Surface Type: O - AC/AC
Date of Construction: 07/01/1989	No. Lanes: 2
Cul-de-sac: No	General Code: -
Length (ft): 1,209	Area ID: -
Width (ft): 37	Funding Source: CD - CDBG
Area (sq. ft.): 44,733	ADT:
Traffic Index:	
Parking Lot Type:	
Comments: Split From MEDIAV10 3/6/2015	

Street Name: Meg Court

Street ID: MEGCT	Begin Location: Rochelle
Section ID: 10	End Location: End
Functional Class: R - Residential/Local	Surface Type: O - AC/AC
Date of Construction: 07/01/2000	No. Lanes: 2
Cul-de-sac: No	General Code: -
Length (ft): 215	Area ID: -
Width (ft): 29	Funding Source: -
Area (sq. ft.): 6,235	ADT:
Traffic Index:	
Parking Lot Type:	
Comments:	

Street Name: Melia Street

Street ID: MELIST	Begin Location: Kuehner
Section ID: 10	End Location: Danette
Functional Class: R - Residential/Local	Surface Type: O - AC/AC
Date of Construction: 07/01/2005	No. Lanes: 2
Cul-de-sac: No	General Code: -
Length (ft): 408.17	Area ID: -
Width (ft): 37	Funding Source: -
Area (sq. ft.): 15,102.29	ADT:
Traffic Index:	
Parking Lot Type:	
Comments:	

Street Name: Melia Street

Street ID: MELIST	Begin Location: Danette
Section ID: 20A	End Location: Jimilyn
Functional Class: R - Residential/Local	Surface Type: O - AC/AC
Date of Construction: 09/04/2018	No. Lanes: 2
Cul-de-sac: No	General Code: -
Length (ft): 370.59	Area ID: -
Width (ft): 37	Funding Source: -
Area (sq. ft.): 13,711.83	ADT:
Traffic Index:	
Parking Lot Type:	
Comments:	

Street Name: Melia Street

Street ID: MELIST	Begin Location: Jimilyn
Section ID: 20B	End Location: Kaye
Functional Class: R - Residential/Local	Surface Type: O - AC/AC
Date of Construction: 07/01/1995	No. Lanes: 2
Cul-de-sac: No	General Code: -
Length (ft): 693.09	Area ID: -
Width (ft): 37	Funding Source: -
Area (sq. ft.): 25,644.33	ADT:
Traffic Index:	
Parking Lot Type:	
Comments:	

Street Name: Melia Street

Street ID: MELIST	Begin Location: Kay
Section ID: 20C	End Location: Christine
Functional Class: R - Residential/Local	Surface Type: O - AC/AC
Date of Construction: 07/01/1995	No. Lanes: 2
Cul-de-sac: No	General Code: -
Length (ft): 957.48	Area ID: -
Width (ft): 37	Funding Source: -
Area (sq. ft.): 35,426.76	ADT:
Traffic Index:	
Parking Lot Type:	
Comments:	

Street Name: Mellisa Court

Street ID: MELLCT	Begin Location: Sheri
Section ID: 10	End Location: W. End
Functional Class: R - Residential/Local	Surface Type: O - AC/AC
Date of Construction: 07/01/2005	No. Lanes: 2
Cul-de-sac: No	General Code: -
Length (ft): 274	Area ID: -
Width (ft): 29	Funding Source: -
Area (sq. ft.): 7,946	ADT:
Traffic Index:	
Parking Lot Type:	
Comments:	

Street Name: Mellow Lane

Street ID: MELLLN	Begin Location: First St.
Section ID: 10	End Location: S End
Functional Class: R - Residential/Local	Surface Type: O - AC/AC
Date of Construction: 07/01/1994	No. Lanes: 2
Cul-de-sac: Yes	General Code: -
Length (ft): 1,095	Area ID: -
Width (ft): 33	Funding Source: -
Area (sq. ft.): 36,135	ADT:
Traffic Index:	
Parking Lot Type:	
Comments:	

Street Name: Mellow Lane

Street ID: MELLLN	Begin Location: First St.
Section ID: 20	End Location: Peaceful Ct.
Functional Class: R - Residential/Local	Surface Type: O - AC/AC
Date of Construction: 07/01/1997	No. Lanes: 2
Cul-de-sac: No	General Code: -
Length (ft): 3,973	Area ID: -
Width (ft): 37	Funding Source: -
Area (sq. ft.): 147,001	ADT:
Traffic Index:	
Parking Lot Type:	
Comments:	

Street Name: Mellow Lane

Street ID: MELLLN	Begin Location: Peaceful Ct.
Section ID: 30	End Location: Rambling Rd.
Functional Class: R - Residential/Local	Surface Type: O - AC/AC
Date of Construction: 07/01/1996	No. Lanes: 2
Cul-de-sac: No	General Code: -
Length (ft): 1,773	Area ID: -
Width (ft): 37	Funding Source: -
Area (sq. ft.): 65,601	ADT:
Traffic Index:	
Parking Lot Type:	
Comments:	

Street Name: Melody Lane

Street ID: MELOLN	Begin Location: Penny
Section ID: 10	End Location: Honey
Functional Class: R - Residential/Local	Surface Type: O - AC/AC
Date of Construction: 07/01/1995	No. Lanes: 2
Cul-de-sac: No	General Code: -
Length (ft): 1,231	Area ID: -
Width (ft): 33	Funding Source: -
Area (sq. ft.): 40,623	ADT:
Traffic Index:	
Parking Lot Type:	
Comments:	

Street Name: Menlo Street

Street ID: MENLST	Begin Location: Kuehner
Section ID: 10	End Location: Alscot
Functional Class: R - Residential/Local	Surface Type: O - AC/AC
Date of Construction: 07/01/2007	No. Lanes: 2
Cul-de-sac: No	General Code: -
Length (ft): 1,320	Area ID: -
Width (ft): 37	Funding Source: CD - CDBG
Area (sq. ft.): 48,840	ADT:
Traffic Index:	
Parking Lot Type:	
Comments:	

Street Name: Meralda Avenue

Street ID: MERA AV	Begin Location: Cochran
Section ID: 10	End Location: Serena
Functional Class: R - Residential/Local	Surface Type: O - AC/AC
Date of Construction: 07/01/1995	No. Lanes: 2
Cul-de-sac: No	General Code: -
Length (ft): 475	Area ID: -
Width (ft): 33	Funding Source: -
Area (sq. ft.): 15,675	ADT:
Traffic Index:	
Parking Lot Type:	
Comments:	

Street Name: Mercury Place

Street ID: MERCPL	Begin Location: Voyager Ave.
Section ID: 10	End Location: Surveyor Ave.
Functional Class: R - Residential/Local	Surface Type: O - AC/AC
Date of Construction: 07/01/1997	No. Lanes: 2
Cul-de-sac: No	General Code: -
Length (ft): 569	Area ID: -
Width (ft): 37	Funding Source: -
Area (sq. ft.): 21,053	ADT:
Traffic Index:	
Parking Lot Type:	
Comments:	

Street Name: Mercury Place

Street ID: MERCPL	Begin Location: Surveyor Ave.
Section ID: 20	End Location: E End
Functional Class: R - Residential/Local	Surface Type: O - AC/AC
Date of Construction: 07/01/1997	No. Lanes: 2
Cul-de-sac: Yes	General Code: -
Length (ft): 296	Area ID: -
Width (ft): 37	Funding Source: -
Area (sq. ft.): 10,952	ADT:
Traffic Index:	
Parking Lot Type:	
Comments: Split From MERCPL10 3/6/2015	

Street Name: Merrill Court

Street ID: MERRCT	Begin Location: Hietter
Section ID: 10	End Location: E. End
Functional Class: R - Residential/Local	Surface Type: O - AC/AC
Date of Construction: 09/04/2018	No. Lanes: 2
Cul-de-sac: No	General Code: -
Length (ft): 317	Area ID: -
Width (ft): 32	Funding Source: -
Area (sq. ft.): 10,144	ADT:
Traffic Index:	
Parking Lot Type:	
Comments:	

Street Name: Mescallero Place

Street ID: MESCPL	Begin Location: Flanagan
Section ID: 10	End Location: W. End
Functional Class: R - Residential/Local	Surface Type: O - AC/AC
Date of Construction: 07/01/2009	No. Lanes: 2
Cul-de-sac: No	General Code: -
Length (ft): 1,005	Area ID: -
Width (ft): 36	Funding Source: -
Area (sq. ft.): 36,180	ADT:
Traffic Index:	
Parking Lot Type:	
Comments:	

Street Name: Metz Court

Street ID: METZCT	Begin Location: Roldan
Section ID: 10	End Location: End
Functional Class: R - Residential/Local	Surface Type: O - AC/AC
Date of Construction: 07/01/1996	No. Lanes: 2
Cul-de-sac: No	General Code: -
Length (ft): 168	Area ID: -
Width (ft): 29	Funding Source: -
Area (sq. ft.): 4,872	ADT:
Traffic Index:	
Parking Lot Type:	
Comments:	

Street Name: Michelle Court

Street ID: MICHCT	Begin Location: Presidio
Section ID: 10	End Location: End
Functional Class: R - Residential/Local	Surface Type: O - AC/AC
Date of Construction: 07/01/2008	No. Lanes: 2
Cul-de-sac: No	General Code: -
Length (ft): 138	Area ID: -
Width (ft): 33	Funding Source: -
Area (sq. ft.): 4,554	ADT:
Traffic Index:	
Parking Lot Type:	
Comments:	

Street Name: Micoma Court

Street ID: MICOCT	Begin Location: Choctaw
Section ID: 10	End Location: End
Functional Class: R - Residential/Local	Surface Type: O - AC/AC
Date of Construction: 07/01/1995	No. Lanes: 2
Cul-de-sac: No	General Code: -
Length (ft): 203	Area ID: -
Width (ft): 29	Funding Source: -
Area (sq. ft.): 5,887	ADT:
Traffic Index:	
Parking Lot Type:	
Comments:	

Street Name: Milan Drive

Street ID: MILADR	Begin Location: Vorale
Section ID: 10	End Location: End
Functional Class: R - Residential/Local	Surface Type: O - AC/AC
Date of Construction: 07/01/2005	No. Lanes: 2
Cul-de-sac: No	General Code: -
Length (ft): 900	Area ID: -
Width (ft): 36	Funding Source: -
Area (sq. ft.): 32,400	ADT:
Traffic Index:	
Parking Lot Type:	
Comments:	

Street Name: Mildred Street

Street ID: MILDST	Begin Location: Katherine
Section ID: 10	End Location: Kirsten
Functional Class: R - Residential/Local	Surface Type: O - AC/AC
Date of Construction: 07/01/1995	No. Lanes: 2
Cul-de-sac: No	General Code: -
Length (ft): 1,373	Area ID: -
Width (ft): 40	Funding Source: -
Area (sq. ft.): 54,920	ADT:
Traffic Index:	
Parking Lot Type:	
Comments:	

Street Name: Milestone Avenue

Street ID: MILEAV	Begin Location: Falcon
Section ID: 10	End Location: Legacy
Functional Class: R - Residential/Local	Surface Type: A - AC
Date of Construction: 07/01/2004	No. Lanes: 2
Cul-de-sac: No	General Code: -
Length (ft): 1,150	Area ID: -
Width (ft): 33	Funding Source: -
Area (sq. ft.): 37,950	ADT:
Traffic Index:	
Parking Lot Type:	
Comments:	

Street Name: Millcroft Court

Street ID: MILLCT	Begin Location: Appleton
Section ID: 10	End Location: End
Functional Class: R - Residential/Local	Surface Type: O - AC/AC
Date of Construction: 07/01/2013	No. Lanes: 2
Cul-de-sac: No	General Code: -
Length (ft): 221	Area ID: -
Width (ft): 29	Funding Source: -
Area (sq. ft.): 6,409	ADT:
Traffic Index:	
Parking Lot Type:	
Comments:	

Street Name: Mindenvale Court

Street ID: MINDCT	Begin Location: Hennessy
Section ID: 10	End Location: End
Functional Class: R - Residential/Local	Surface Type: A - AC
Date of Construction: 07/01/1993	No. Lanes: 2
Cul-de-sac: No	General Code: -
Length (ft): 700	Area ID: -
Width (ft): 33	Funding Source: -
Area (sq. ft.): 23,100	ADT:
Traffic Index:	
Parking Lot Type:	
Comments:	

Street Name: Mineral Wells Court

Street ID: MIWECT	Begin Location: Kadota Street
Section ID: 10	End Location: N. End (Cul-de-sac)
Functional Class: R - Residential/Local	Surface Type: A - AC
Date of Construction: 07/01/2018	No. Lanes: 2
Cul-de-sac: No	General Code: -
Length (ft): 945	Area ID: -
Width (ft): 32	Funding Source: -
Area (sq. ft.): 30,240	ADT:
Traffic Index:	
Parking Lot Type:	
Comments:	

Street Name: Mineral Wells Drive

Street ID: MIWEDR	Begin Location: Fort Worth
Section ID: 10	End Location: Kadota
Functional Class: R - Residential/Local	Surface Type: O - AC/AC
Date of Construction: 07/01/2002	No. Lanes: 2
Cul-de-sac: No	General Code: -
Length (ft): 775	Area ID: -
Width (ft): 33	Funding Source: -
Area (sq. ft.): 25,575	ADT:
Traffic Index:	
Parking Lot Type:	
Comments:	

Street Name: Misty Falls Court

Street ID: MIFACT	Begin Location: Lake Park Dr. S
Section ID: 10	End Location: End
Functional Class: R - Residential/Local	Surface Type: O - AC/AC
Date of Construction: 04/25/2019	No. Lanes: 2
Cul-de-sac: No	General Code: -
Length (ft): 461	Area ID: -
Width (ft): 36	Funding Source: -
Area (sq. ft.): 16,596	ADT:
Traffic Index:	
Parking Lot Type:	
Comments:	

Street Name: Misty Lake Court

Street ID: MILACT	Begin Location: Lake Park Dr. S
Section ID: 10	End Location: End
Functional Class: R - Residential/Local	Surface Type: O - AC/AC
Date of Construction: 04/25/2019	No. Lanes: 2
Cul-de-sac: No	General Code: -
Length (ft): 326	Area ID: -
Width (ft): 32	Funding Source: -
Area (sq. ft.): 10,432	ADT:
Traffic Index:	
Parking Lot Type:	
Comments:	

Street Name: Misty Trails Place

Street ID: MITRPL	Begin Location: Lake Park Dr. S
Section ID: 10	End Location: End
Functional Class: R - Residential/Local	Surface Type: O - AC/AC
Date of Construction: 04/25/2019	No. Lanes: 2
Cul-de-sac: No	General Code: -
Length (ft): 551	Area ID: -
Width (ft): 36	Funding Source: -
Area (sq. ft.): 19,836	ADT:
Traffic Index:	
Parking Lot Type:	
Comments:	

Street Name: **Moffatt Circle**

Street ID: MOFFCR	Begin Location: Edmund
Section ID: 10	End Location: End
Functional Class: R - Residential/Local	Surface Type: O - AC/AC
Date of Construction: 07/01/1992	No. Lanes: 2
Cul-de-sac: No	General Code: -
Length (ft): 848	Area ID: -
Width (ft): 33	Funding Source: CD - CDBG
Area (sq. ft.): 27,984	ADT:
Traffic Index:	
Parking Lot Type:	
Comments:	

Street Name: **Mohave Drive**

Street ID: MOHADR	Begin Location: Indian Hills
Section ID: 10	End Location: Maricopa
Functional Class: R - Residential/Local	Surface Type: O - AC/AC
Date of Construction: 07/01/1995	No. Lanes: 2
Cul-de-sac: No	General Code: -
Length (ft): 1,400	Area ID: -
Width (ft): 34	Funding Source: -
Area (sq. ft.): 47,600	ADT:
Traffic Index:	
Parking Lot Type:	
Comments:	

Street Name: **Mohican Street**

Street ID: MOHIST	Begin Location: Flanagan
Section ID: 10	End Location: End
Functional Class: R - Residential/Local	Surface Type: O - AC/AC
Date of Construction: 07/01/2008	No. Lanes: 2
Cul-de-sac: No	General Code: -
Length (ft): 494	Area ID: -
Width (ft): 36	Funding Source: -
Area (sq. ft.): 17,784	ADT:
Traffic Index:	
Parking Lot Type:	
Comments:	

Street Name: Moline Street

Street ID: MOLIST	Begin Location: Divernon
Section ID: 10	End Location: Springfield
Functional Class: R - Residential/Local	Surface Type: O - AC/AC
Date of Construction: 07/01/2005	No. Lanes: 2
Cul-de-sac: No	General Code: -
Length (ft): 200	Area ID: -
Width (ft): 33	Funding Source: -
Area (sq. ft.): 6,600	ADT:
Traffic Index:	
Parking Lot Type:	
Comments:	

Street Name: Mollison Drive

Street ID: MOLLDLDR	Begin Location: Granite
Section ID: 10	End Location: Humboldt
Functional Class: R - Residential/Local	Surface Type: A - AC
Date of Construction: 07/01/1995	No. Lanes: 2
Cul-de-sac: No	General Code: -
Length (ft): 1,330	Area ID: -
Width (ft): 33	Funding Source: -
Area (sq. ft.): 43,890	ADT:
Traffic Index:	
Parking Lot Type:	
Comments:	

Street Name: Monticello Avenue

Street ID: MONTAV	Begin Location: Walnut Ave.
Section ID: 10	End Location: Presidio Dr.
Functional Class: R - Residential/Local	Surface Type: O - AC/AC
Date of Construction: 07/01/2002	No. Lanes: 2
Cul-de-sac: No	General Code: -
Length (ft): 739	Area ID: -
Width (ft): 33	Funding Source: -
Area (sq. ft.): 24,387	ADT:
Traffic Index:	
Parking Lot Type:	
Comments:	

Street Name: Monticello Avenue

Street ID: MONTAV	Begin Location: Walnut Ave.
Section ID: 20	End Location: Yuma Ave.
Functional Class: R - Residential/Local	Surface Type: O - AC/AC
Date of Construction: 07/01/1964	No. Lanes: 2
Cul-de-sac: No	General Code: -
Length (ft): 135	Area ID: -
Width (ft): 33	Funding Source: -
Area (sq. ft.): 4,455	ADT:
Traffic Index:	
Parking Lot Type:	
Comments:	

Street Name: Monument Street

Street ID: MONUST	Begin Location: 87' E/O Parade Ave.
Section ID: 10	End Location: W End
Functional Class: R - Residential/Local	Surface Type: A - AC
Date of Construction: 07/01/2000	No. Lanes: 2
Cul-de-sac: No	General Code: -
Length (ft): 905	Area ID: -
Width (ft): 33	Funding Source: -
Area (sq. ft.): 29,865	ADT:
Traffic Index:	
Parking Lot Type:	
Comments:	

Street Name: Moonshadow Street

Street ID: MOONST	Begin Location: Rising Star
Section ID: 10	End Location: W. End
Functional Class: R - Residential/Local	Surface Type: A - AC
Date of Construction: 07/01/1997	No. Lanes: 2
Cul-de-sac: No	General Code: -
Length (ft): 1,550	Area ID: -
Width (ft): 33	Funding Source: -
Area (sq. ft.): 51,150	ADT:
Traffic Index:	
Parking Lot Type:	
Comments:	

Street Name: Moonstone Avenue

Street ID: MOONAV	Begin Location: Legacy
Section ID: 10	End Location: Ziron
Functional Class: R - Residential/Local	Surface Type: A - AC
Date of Construction: 07/01/2004	No. Lanes: 2
Cul-de-sac: No	General Code: -
Length (ft): 765	Area ID: -
Width (ft): 33	Funding Source: -
Area (sq. ft.): 25,245	ADT:
Traffic Index:	
Parking Lot Type:	
Comments:	

Street Name: Moore Street

Street ID: MOORST	Begin Location: Erringer
Section ID: 10	End Location: Gibson
Functional Class: R - Residential/Local	Surface Type: O - AC/AC
Date of Construction: 07/01/1990	No. Lanes: 2
Cul-de-sac: No	General Code: -
Length (ft): 1,150	Area ID: -
Width (ft): 37	Funding Source: CD - CDBG
Area (sq. ft.): 42,550	ADT:
Traffic Index:	
Parking Lot Type:	
Comments:	

Street Name: Moraga Court

Street ID: MORACT	Begin Location: Orangewood
Section ID: 10	End Location: N. End
Functional Class: R - Residential/Local	Surface Type: O - AC/AC
Date of Construction: 07/01/1996	No. Lanes: 2
Cul-de-sac: No	General Code: -
Length (ft): 252	Area ID: -
Width (ft): 33	Funding Source: -
Area (sq. ft.): 8,316	ADT:
Traffic Index:	
Parking Lot Type:	
Comments:	

Street Name: Moreland Road

Street ID: MORERD	Begin Location: Madera
Section ID: 10	End Location: W. End
Functional Class: R - Residential/Local	Surface Type: O - AC/AC
Date of Construction: 07/01/1994	No. Lanes: 2
Cul-de-sac: No	General Code: -
Length (ft): 1,000	Area ID: -
Width (ft): 37	Funding Source: -
Area (sq. ft.): 37,000	ADT:
Traffic Index:	
Parking Lot Type:	
Comments:	

Street Name: Moreno Drive

Street ID: MOREDR	Begin Location: Sequoia Ave.
Section ID: 10	End Location: Barnes St.
Functional Class: R - Residential/Local	Surface Type: O - AC/AC
Date of Construction: 07/01/1997	No. Lanes: 2
Cul-de-sac: No	General Code: -
Length (ft): 993	Area ID: -
Width (ft): 37	Funding Source: -
Area (sq. ft.): 36,741	ADT:
Traffic Index:	
Parking Lot Type:	
Comments: Split From MOREDR10 3/6/2015	

Street Name: Moreno Drive

Street ID: MOREDR	Begin Location: Barnes St.
Section ID: 20	End Location: S End
Functional Class: R - Residential/Local	Surface Type: O - AC/AC
Date of Construction: 07/01/1997	No. Lanes: 2
Cul-de-sac: Yes	General Code: -
Length (ft): 1,056	Area ID: -
Width (ft): 37	Funding Source: -
Area (sq. ft.): 39,072	ADT:
Traffic Index:	
Parking Lot Type:	
Comments: Split From MOREDR10 3/6/2015	

Street Name: Morgan Hill Street

Street ID: MOHLST	Begin Location: CircleKnoll
Section ID: 10	End Location: End
Functional Class: R - Residential/Local	Surface Type: A - AC
Date of Construction: 07/01/1997	No. Lanes: 2
Cul-de-sac: No	General Code: -
Length (ft): 900	Area ID: -
Width (ft): 33	Funding Source: -
Area (sq. ft.): 29,700	ADT:
Traffic Index:	
Parking Lot Type:	
Comments:	

Street Name: Morley Street

Street ID: MORLST	Begin Location: Heywood
Section ID: 10	End Location: N. End
Functional Class: R - Residential/Local	Surface Type: O - AC/AC
Date of Construction: 07/01/2008	No. Lanes: 2
Cul-de-sac: Yes	General Code: -
Length (ft): 985	Area ID: -
Width (ft): 37	Funding Source: -
Area (sq. ft.): 36,445	ADT:
Traffic Index:	
Parking Lot Type:	
Comments:	

Street Name: Morley Street

Street ID: MORLST	Begin Location: Ysrella
Section ID: 20	End Location: Heywood
Functional Class: R - Residential/Local	Surface Type: O - AC/AC
Date of Construction: 07/01/2008	No. Lanes: 2
Cul-de-sac: No	General Code: -
Length (ft): 2,060	Area ID: -
Width (ft): 37	Funding Source: -
Area (sq. ft.): 76,220	ADT:
Traffic Index:	
Parking Lot Type:	
Comments:	

Street Name: Morley Street

Street ID: MORLST	Begin Location: Bridget
Section ID: 30	End Location: Ysrella
Functional Class: R - Residential/Local	Surface Type: O - AC/AC
Date of Construction: 07/01/2008	No. Lanes: 2
Cul-de-sac: No	General Code: -
Length (ft): 1,030	Area ID: -
Width (ft): 37	Funding Source: -
Area (sq. ft.): 38,110	ADT:
Traffic Index:	
Parking Lot Type:	
Comments:	

Street Name: Morley Street

Street ID: MORLST	Begin Location: Sycamore
Section ID: 40	End Location: Bridget
Functional Class: R - Residential/Local	Surface Type: O - AC/AC
Date of Construction: 12/10/2019	No. Lanes: 2
Cul-de-sac: No	General Code: -
Length (ft): 1,095	Area ID: -
Width (ft): 37	Funding Source: -
Area (sq. ft.): 40,515	ADT:
Traffic Index:	
Parking Lot Type:	
Comments:	

Street Name: Morning Glory Street

Street ID: MOGLST	Begin Location: Morley
Section ID: 10	End Location: Orchid
Functional Class: R - Residential/Local	Surface Type: O - AC/AC
Date of Construction: 07/01/2008	No. Lanes: 2
Cul-de-sac: No	General Code: -
Length (ft): 1,447	Area ID: -
Width (ft): 37	Funding Source: -
Area (sq. ft.): 53,539	ADT:
Traffic Index:	
Parking Lot Type:	
Comments:	

Street Name: Mount Sinai Drive

Street ID: MOSIDR	Begin Location: Yosemite
Section ID: 10	End Location: Ziegler
Functional Class: R - Residential/Local	Surface Type: A - AC
Date of Construction: 07/01/2000	No. Lanes: 2
Cul-de-sac: No	General Code: -
Length (ft): 3,470	Area ID: -
Width (ft): 37	Funding Source: -
Area (sq. ft.): 128,390	ADT:
Traffic Index:	
Parking Lot Type:	
Comments:	

Street Name: Mount Sinai Drive

Street ID: MOSIDR	Begin Location: Ziegler Drive
Section ID: 20	End Location: Kuehner Drive
Functional Class: C - Collector	Surface Type: A - AC
Date of Construction: 12/19/2016	No. Lanes: 2
Cul-de-sac: No	General Code: -
Length (ft): 2,824	Area ID: -
Width (ft): 38	Funding Source: -
Area (sq. ft.): 107,312	ADT:
Traffic Index:	
Parking Lot Type:	
Comments:	

Street Name: Muir Street

Street ID: MUIRST	Begin Location: Marlies
Section ID: 10	End Location: Deer Creek
Functional Class: R - Residential/Local	Surface Type: A - AC
Date of Construction: 07/01/1989	No. Lanes: 2
Cul-de-sac: No	General Code: -
Length (ft): 509	Area ID: -
Width (ft): 36	Funding Source: -
Area (sq. ft.): 18,324	ADT:
Traffic Index:	
Parking Lot Type:	
Comments:	

Street Name: Muirfield Avenue

Street ID: MUIRAV	Begin Location: Erringer
Section ID: 10	End Location: S/ Arielle
Functional Class: R - Residential/Local	Surface Type: O - AC/AC
Date of Construction: 07/01/1992	No. Lanes: 2
Cul-de-sac: No	General Code: -
Length (ft): 1,240	Area ID: -
Width (ft): 33	Funding Source: -
Area (sq. ft.): 40,920	ADT:
Traffic Index:	
Parking Lot Type:	
Comments:	

Street Name: Muirfield Avenue

Street ID: MUIRAV	Begin Location: S/ Arielle
Section ID: 20	End Location: End
Functional Class: R - Residential/Local	Surface Type: A - AC
Date of Construction: 07/01/1970	No. Lanes: 2
Cul-de-sac: No	General Code: -
Length (ft): 850	Area ID: -
Width (ft): 33	Funding Source: -
Area (sq. ft.): 28,050	ADT:
Traffic Index:	
Parking Lot Type:	
Comments:	

Street Name: Muirwood Court

Street ID: MUIRCT	Begin Location: Kadota St
Section ID: 10	End Location: N End
Functional Class: R - Residential/Local	Surface Type: O - AC/AC
Date of Construction: 07/01/1994	No. Lanes: 2
Cul-de-sac: Yes	General Code: -
Length (ft): 707	Area ID: -
Width (ft): 33	Funding Source: CD - CDBG
Area (sq. ft.): 23,331	ADT:
Traffic Index:	
Parking Lot Type:	
Comments:	

Street Name: Mulberry Place

Street ID: MULBPL	Begin Location: River Wood
Section ID: 10	End Location: E. End
Functional Class: R - Residential/Local	Surface Type: A - AC
Date of Construction: 07/01/1999	No. Lanes: 2
Cul-de-sac: No	General Code: -
Length (ft): 230	Area ID: -
Width (ft): 33	Funding Source: CD - CDBG
Area (sq. ft.): 7,590	ADT:
Traffic Index:	
Parking Lot Type:	
Comments:	

Street Name: Mustang Drive

Street ID: MUSTDR	Begin Location: Evening Sky
Section ID: 10	End Location: S. End
Functional Class: R - Residential/Local	Surface Type: A - AC
Date of Construction: 07/01/1999	No. Lanes: 2
Cul-de-sac: No	General Code: -
Length (ft): 1,400	Area ID: -
Width (ft): 33	Funding Source: -
Area (sq. ft.): 46,200	ADT:
Traffic Index:	
Parking Lot Type:	
Comments:	

Street Name: N Wood Ranch Parkway

Street ID: WORAPK	Begin Location: Madera Road
Section ID: 10	End Location: Eisenhower Way
Functional Class: R - Residential/Local	Surface Type: O - AC/AC
Date of Construction: 07/01/1994	No. Lanes: 2
Cul-de-sac: No	General Code: -
Length (ft): 666	Area ID: -
Width (ft): 34	Funding Source: -
Area (sq. ft.): 22,644	ADT:
Traffic Index:	
Parking Lot Type:	
Comments:	

Street Name: N Wood Ranch Parkway

Street ID: WORAPK	Begin Location: Madera
Section ID: 15	End Location: Country Club
Functional Class: A - Arterial	Surface Type: O - AC/AC
Date of Construction: 07/01/2005	No. Lanes: 4
Cul-de-sac: No	General Code: -
Length (ft): 640	Area ID: -
Width (ft): 75	Funding Source: -
Area (sq. ft.): 48,000	ADT:
Traffic Index:	
Parking Lot Type:	
Comments:	

Street Name: N Wood Ranch Parkway

Street ID: WORAPK	Begin Location: Country Club
Section ID: 20	End Location: Lake Park (North)
Functional Class: A - Arterial	Surface Type: O - AC/AC
Date of Construction: 07/01/2005	No. Lanes: 4
Cul-de-sac: No	General Code: -
Length (ft): 1,560	Area ID: -
Width (ft): 60	Funding Source: -
Area (sq. ft.): 93,600	ADT:
Traffic Index:	
Parking Lot Type:	
Comments:	

Street Name: N Wood Ranch Parkway

Street ID: WORAPK	Begin Location: Lake Park (North)
Section ID: 30	End Location: Lake Park (South)
Functional Class: A - Arterial	Surface Type: O - AC/AC
Date of Construction: 07/01/2005	No. Lanes: 4
Cul-de-sac: No	General Code: -
Length (ft): 930	Area ID: -
Width (ft): 65	Funding Source: -
Area (sq. ft.): 60,450	ADT:
Traffic Index:	
Parking Lot Type:	
Comments:	

Street Name: N Wood Ranch Parkway

Street ID: WORAPK	Begin Location: Lake Park (South)
Section ID: 40	End Location: Martha Morrison (North)
Functional Class: A - Arterial	Surface Type: O - AC/AC
Date of Construction: 07/01/2005	No. Lanes: 4
Cul-de-sac: No	General Code: -
Length (ft): 1,420	Area ID: -
Width (ft): 60	Funding Source: -
Area (sq. ft.): 85,200	ADT:
Traffic Index:	
Parking Lot Type:	
Comments:	

Street Name: N Wood Ranch Parkway

Street ID: WORAPK	Begin Location: Martha Morrison (North)
Section ID: 50	End Location: High Meadow
Functional Class: A - Arterial	Surface Type: O - AC/AC
Date of Construction: 07/01/2005	No. Lanes: 4
Cul-de-sac: No	General Code: -
Length (ft): 2,155	Area ID: -
Width (ft): 60	Funding Source: -
Area (sq. ft.): 129,300	ADT:
Traffic Index:	
Parking Lot Type:	
Comments:	

Street Name: N. Brower

Street ID: NBROST	Begin Location: E. Brower
Section ID: 10	End Location: Larch
Functional Class: R - Residential/Local	Surface Type: O - AC/AC
Date of Construction: 07/01/1994	No. Lanes: 2
Cul-de-sac: No	General Code: -
Length (ft): 1,005	Area ID: -
Width (ft): 37	Funding Source: -
Area (sq. ft.): 37,185	ADT:
Traffic Index:	
Parking Lot Type:	
Comments:	

Street Name: N. Woodrow Avenue

Street ID: WOODAV	Begin Location: Alamo
Section ID: 10	End Location: Nicholas
Functional Class: R - Residential/Local	Surface Type: O - AC/AC
Date of Construction: 12/10/2019	No. Lanes: 2
Cul-de-sac: No	General Code: -
Length (ft): 460	Area ID: -
Width (ft): 37	Funding Source: -
Area (sq. ft.): 17,020	ADT:
Traffic Index:	
Parking Lot Type:	
Comments:	

Street Name: N. Woodrow Avenue

Street ID: WOODAV	Begin Location: E.Woodrow
Section ID: 30	End Location: Alamo
Functional Class: R - Residential/Local	Surface Type: A - AC
Date of Construction: 07/01/1965	No. Lanes: 2
Cul-de-sac: No	General Code: -
Length (ft): 1,080	Area ID: -
Width (ft): 36	Funding Source: -
Area (sq. ft.): 38,880	ADT:
Traffic Index:	
Parking Lot Type:	
Comments:	

Street Name: Naples Court

Street ID: NAPLCT	Begin Location: Royal
Section ID: 10	End Location: S. End
Functional Class: R - Residential/Local	Surface Type: O - AC/AC
Date of Construction: 07/01/2005	No. Lanes: 2
Cul-de-sac: No	General Code: -
Length (ft): 600	Area ID: -
Width (ft): 33	Funding Source: -
Area (sq. ft.): 19,800	ADT:
Traffic Index:	
Parking Lot Type:	
Comments:	

Street Name: Neal Court

Street ID: NEALCT	Begin Location: Gantlin
Section ID: 10	End Location: End
Functional Class: R - Residential/Local	Surface Type: O - AC/AC
Date of Construction: 06/30/2017	No. Lanes: 2
Cul-de-sac: No	General Code: -
Length (ft): 230	Area ID: -
Width (ft): 33	Funding Source: -
Area (sq. ft.): 7,590	ADT:
Traffic Index:	
Parking Lot Type:	
Comments:	

Street Name: Nelda Street

Street ID: NELDST	Begin Location: Ave. Vista Del Monte
Section ID: 10	End Location: Malton
Functional Class: R - Residential/Local	Surface Type: O - AC/AC
Date of Construction: 07/01/1993	No. Lanes: 2
Cul-de-sac: No	General Code: -
Length (ft): 995	Area ID: -
Width (ft): 37	Funding Source: CD - CDBG
Area (sq. ft.): 36,815	ADT:
Traffic Index:	
Parking Lot Type:	
Comments:	

Street Name: Nelda Street

Street ID: NELDST	Begin Location: Malton
Section ID: 20	End Location: Alscot
Functional Class: R - Residential/Local	Surface Type: A - AC
Date of Construction: 07/01/1965	No. Lanes: 2
Cul-de-sac: No	General Code: -
Length (ft): 1,610	Area ID: -
Width (ft): 37	Funding Source: CD - CDBG
Area (sq. ft.): 59,570	ADT:
Traffic Index:	
Parking Lot Type:	
Comments:	

Street Name: Newman Street

Street ID: NEWMST	Begin Location: Sutter
Section ID: 10	End Location: Arcane
Functional Class: R - Residential/Local	Surface Type: O - AC/AC
Date of Construction: 07/01/1992	No. Lanes: 2
Cul-de-sac: No	General Code: -
Length (ft): 1,010	Area ID: -
Width (ft): 37	Funding Source: -
Area (sq. ft.): 37,370	ADT:
Traffic Index:	
Parking Lot Type:	
Comments:	

Street Name: Ney Court

Street ID: NEYCT	Begin Location: Hamilton
Section ID: 10	End Location: S. End
Functional Class: R - Residential/Local	Surface Type: O - AC/AC
Date of Construction: 07/01/1990	No. Lanes: 2
Cul-de-sac: No	General Code: -
Length (ft): 175	Area ID: -
Width (ft): 37	Funding Source: CD - CDBG
Area (sq. ft.): 6,475	ADT:
Traffic Index:	
Parking Lot Type:	
Comments:	

Street Name: Nicholas Street

Street ID: NICHST	Begin Location: Ocie
Section ID: 10	End Location: E. End
Functional Class: R - Residential/Local	Surface Type: O - AC/AC
Date of Construction: 12/10/2019	No. Lanes: 2
Cul-de-sac: Yes	General Code: -
Length (ft): 815	Area ID: -
Width (ft): 37	Funding Source: -
Area (sq. ft.): 30,155	ADT:
Traffic Index:	
Parking Lot Type:	
Comments:	

Street Name: Nightfall Place

Street ID: NIGHPL	Begin Location: Mustang
Section ID: 10	End Location: End
Functional Class: R - Residential/Local	Surface Type: A - AC
Date of Construction: 07/01/2002	No. Lanes: 2
Cul-de-sac: No	General Code: -
Length (ft): 580	Area ID: -
Width (ft): 33	Funding Source: -
Area (sq. ft.): 19,140	ADT:
Traffic Index:	
Parking Lot Type:	
Comments:	

Street Name: Niles Street

Street ID: NILEST	Begin Location: Sycamore Dr.
Section ID: 10	End Location: Sebring St.
Functional Class: R - Residential/Local	Surface Type: O - AC/AC
Date of Construction: 07/01/1989	No. Lanes: 2
Cul-de-sac: No	General Code: -
Length (ft): 248	Area ID: -
Width (ft): 37	Funding Source: -
Area (sq. ft.): 9,176	ADT:
Traffic Index:	
Parking Lot Type:	
Comments: Split From NILEST10 3/6/2015	

Street Name: Niles Street

Street ID: NILEST	Begin Location: Sebring St.
Section ID: 20	End Location: Lindale Ave.
Functional Class: R - Residential/Local	Surface Type: O - AC/AC
Date of Construction: 07/01/1989	No. Lanes: 2
Cul-de-sac: No	General Code: -
Length (ft): 221	Area ID: -
Width (ft): 37	Funding Source: -
Area (sq. ft.): 8,177	ADT:
Traffic Index:	
Parking Lot Type:	
Comments: Split From NILEST10 3/6/2015	

Street Name: Noble Road

Street ID: NOBLRD	Begin Location: Highland
Section ID: 10	End Location: Longbranch
Functional Class: R - Residential/Local	Surface Type: A - AC
Date of Construction: 07/01/2000	No. Lanes: 2
Cul-de-sac: No	General Code: -
Length (ft): 1,300	Area ID: -
Width (ft): 37	Funding Source: -
Area (sq. ft.): 48,100	ADT:
Traffic Index:	
Parking Lot Type:	
Comments:	

Street Name: Noel Circle

Street ID: NOELCR	Begin Location: Gene
Section ID: 10	End Location: End
Functional Class: R - Residential/Local	Surface Type: O - AC/AC
Date of Construction: 12/10/2019	No. Lanes: 2
Cul-de-sac: No	General Code: -
Length (ft): 150	Area ID: -
Width (ft): 33	Funding Source: -
Area (sq. ft.): 4,950	ADT:
Traffic Index:	
Parking Lot Type:	
Comments:	

Street Name: Nome Circle

Street ID: NOMECR	Begin Location: Anchorage
Section ID: 10	End Location: E. End
Functional Class: R - Residential/Local	Surface Type: O - AC/AC
Date of Construction: 07/01/1998	No. Lanes: 2
Cul-de-sac: No	General Code: -
Length (ft): 261	Area ID: -
Width (ft): 25	Funding Source: -
Area (sq. ft.): 6,525	ADT:
Traffic Index:	
Parking Lot Type:	
Comments:	

Street Name: Nonchalant Drive

Street ID: NONCDR	Begin Location: First
Section ID: 10	End Location: Rambling
Functional Class: R - Residential/Local	Surface Type: O - AC/AC
Date of Construction: 09/04/2018	No. Lanes: 2
Cul-de-sac: No	General Code: -
Length (ft): 3,200	Area ID: -
Width (ft): 37	Funding Source: -
Area (sq. ft.): 118,400	ADT:
Traffic Index:	
Parking Lot Type:	
Comments:	

Street Name: Northcrest Court

Street ID: NORTCT	Begin Location: Greenleaf
Section ID: 10	End Location: E. End
Functional Class: R - Residential/Local	Surface Type: O - AC/AC
Date of Construction: 07/01/1994	No. Lanes: 2
Cul-de-sac: No	General Code: -
Length (ft): 510	Area ID: -
Width (ft): 33	Funding Source: -
Area (sq. ft.): 16,830	ADT:
Traffic Index:	
Parking Lot Type:	
Comments:	

Street Name: Nutmeg Circle

Street ID: NUTMCR	Begin Location: Sojka
Section ID: 10	End Location: Bitternut
Functional Class: R - Residential/Local	Surface Type: O - AC/AC
Date of Construction: 07/01/2008	No. Lanes: 2
Cul-de-sac: No	General Code: -
Length (ft): 662	Area ID: -
Width (ft): 37	Funding Source: -
Area (sq. ft.): 24,494	ADT:
Traffic Index:	
Parking Lot Type:	
Comments:	

Street Name: Nutwood Circle

Street ID: NUTWCR	Begin Location: Yosemite
Section ID: 10	End Location: Yosemite
Functional Class: R - Residential/Local	Surface Type: O - AC/AC
Date of Construction: 07/01/1997	No. Lanes: 2
Cul-de-sac: No	General Code: -
Length (ft): 1,233	Area ID: -
Width (ft): 33	Funding Source: -
Area (sq. ft.): 40,689	ADT:
Traffic Index:	
Parking Lot Type:	
Comments:	

Street Name: Oak Haven Avenue

Street ID: OAHA AV	Begin Location: Hampton
Section ID: 10	End Location: Birchcroft
Functional Class: R - Residential/Local	Surface Type: O - AC/AC
Date of Construction: 12/10/2019	No. Lanes: 2
Cul-de-sac: No	General Code: -
Length (ft): 655	Area ID: -
Width (ft): 36	Funding Source: -
Area (sq. ft.): 23,580	ADT:
Traffic Index:	
Parking Lot Type:	
Comments:	

Street Name: Oak Haven Avenue

Street ID: OAHA AV	Begin Location: Birchcroft
Section ID: 20	End Location: Rainwood
Functional Class: R - Residential/Local	Surface Type: O - AC/AC
Date of Construction: 07/01/2011	No. Lanes: 2
Cul-de-sac: No	General Code: -
Length (ft): 1,164	Area ID: -
Width (ft): 36	Funding Source: -
Area (sq. ft.): 41,904	ADT:
Traffic Index:	
Parking Lot Type:	
Comments:	

Street Name: Oakdale Circle

Street ID: OAKDCR	Begin Location: Birch Glen
Section ID: 10	End Location: Birch Glen
Functional Class: R - Residential/Local	Surface Type: O - AC/AC
Date of Construction: 07/01/2011	No. Lanes: 2
Cul-de-sac: No	General Code: -
Length (ft): 800	Area ID: -
Width (ft): 33	Funding Source: -
Area (sq. ft.): 26,400	ADT:
Traffic Index:	
Parking Lot Type:	
Comments:	

Street Name: Oakmont Court

Street ID: OAKMCT	Begin Location: Pinecliff
Section ID: 10	End Location: End
Functional Class: R - Residential/Local	Surface Type: O - AC/AC
Date of Construction: 07/01/1994	No. Lanes: 2
Cul-de-sac: No	General Code: -
Length (ft): 240	Area ID: -
Width (ft): 30	Funding Source: -
Area (sq. ft.): 7,200	ADT:
Traffic Index:	
Parking Lot Type:	
Comments:	

Street Name: Ocie Avenue

Street ID: OCIEAV	Begin Location: Roxy
Section ID: 10	End Location: Nicholas
Functional Class: R - Residential/Local	Surface Type: O - AC/AC
Date of Construction: 12/10/2019	No. Lanes: 2
Cul-de-sac: No	General Code: -
Length (ft): 320	Area ID: -
Width (ft): 37	Funding Source: -
Area (sq. ft.): 11,840	ADT:
Traffic Index:	
Parking Lot Type:	
Comments:	

Street Name: Oldstone Court

Street ID: OLDSCT	Begin Location: Stonebrook
Section ID: 10	End Location: S. End
Functional Class: R - Residential/Local	Surface Type: O - AC/AC
Date of Construction: 07/01/2008	No. Lanes: 2
Cul-de-sac: No	General Code: -
Length (ft): 240	Area ID: -
Width (ft): 37	Funding Source: -
Area (sq. ft.): 8,880	ADT:
Traffic Index:	
Parking Lot Type:	
Comments:	

Street Name: Oldstone Place

Street ID: OLDSPL	Begin Location: Highland
Section ID: 10	End Location: Northend
Functional Class: R - Residential/Local	Surface Type: O - AC/AC
Date of Construction: 07/01/2008	No. Lanes: 2
Cul-de-sac: No	General Code: -
Length (ft): 920	Area ID: -
Width (ft): 37	Funding Source: -
Area (sq. ft.): 34,040	ADT:
Traffic Index:	
Parking Lot Type:	
Comments:	

Street Name: Oldstone Place

Street ID: OLDSPL	Begin Location: Stonebrook
Section ID: 20	End Location: Highland
Functional Class: R - Residential/Local	Surface Type: O - AC/AC
Date of Construction: 07/01/2008	No. Lanes: 2
Cul-de-sac: No	General Code: -
Length (ft): 1,355	Area ID: -
Width (ft): 37	Funding Source: -
Area (sq. ft.): 50,135	ADT:
Traffic Index:	
Parking Lot Type:	
Comments:	

Street Name: Olympic Street

Street ID: OLYMST	Begin Location: Crater St.
Section ID: 10	End Location: Barnes St.
Functional Class: R - Residential/Local	Surface Type: O - AC/AC
Date of Construction: 07/01/2007	No. Lanes: 2
Cul-de-sac: No	General Code: -
Length (ft): 1,230	Area ID: -
Width (ft): 37	Funding Source: -
Area (sq. ft.): 45,510	ADT:
Traffic Index:	
Parking Lot Type:	
Comments: Split From OLYMST10 3/6/2015	

Street Name: Olympic Street

Street ID: OLYMST	Begin Location: Barnes St.
Section ID: 20	End Location: Royal Ave.
Functional Class: R - Residential/Local	Surface Type: O - AC/AC
Date of Construction: 07/01/2007	No. Lanes: 2
Cul-de-sac: No	General Code: -
Length (ft): 1,065	Area ID: -
Width (ft): 37	Funding Source: -
Area (sq. ft.): 39,405	ADT:
Traffic Index:	
Parking Lot Type:	
Comments: Split From OLYMST10 3/6/2015 - Split From OLYMST2 3/6/2015	

Street Name: Olympic Street

Street ID: OLYMST	Begin Location: Royal Ave.
Section ID: 30	End Location: Shenandoah Ave.
Functional Class: R - Residential/Local	Surface Type: O - AC/AC
Date of Construction: 12/10/2019	No. Lanes: 2
Cul-de-sac: No	General Code: -
Length (ft): 263	Area ID: -
Width (ft): 37	Funding Source: -
Area (sq. ft.): 9,731	ADT:
Traffic Index:	
Parking Lot Type:	
Comments: Split From OLYMST10 3/6/2015 - Split From OLYMST2 3/6/2015	

Street Name: Omega Avenue

Street ID: OMEGAV	Begin Location: Ave. Simi
Section ID: 10	End Location: Township
Functional Class: R - Residential/Local	Surface Type: A - AC
Date of Construction: 07/01/1986	No. Lanes: 2
Cul-de-sac: No	General Code: -
Length (ft): 1,653	Area ID: -
Width (ft): 33	Funding Source: -
Area (sq. ft.): 54,549	ADT:
Traffic Index:	
Parking Lot Type:	
Comments:	

Street Name: Ona Circle

Street ID: ONACR	Begin Location: Mildred
Section ID: 10	End Location: S. End
Functional Class: R - Residential/Local	Surface Type: O - AC/AC
Date of Construction: 07/01/1993	No. Lanes: 2
Cul-de-sac: No	General Code: -
Length (ft): 106	Area ID: -
Width (ft): 32	Funding Source: -
Area (sq. ft.): 3,392	ADT:
Traffic Index:	
Parking Lot Type:	
Comments:	

Street Name: Onyx Circle

Street ID: ONYXCR	Begin Location: Sapphire
Section ID: 10	End Location: End
Functional Class: R - Residential/Local	Surface Type: O - AC/AC
Date of Construction: 07/01/1994	No. Lanes: 2
Cul-de-sac: No	General Code: -
Length (ft): 114	Area ID: -
Width (ft): 32	Funding Source: -
Area (sq. ft.): 3,648	ADT:
Traffic Index:	
Parking Lot Type:	
Comments:	

Street Name: Opal Court

Street ID: OPALCT	Begin Location: Emerald
Section ID: 10	End Location: N. End
Functional Class: R - Residential/Local	Surface Type: A - AC
Date of Construction: 07/01/1996	No. Lanes: 2
Cul-de-sac: No	General Code: -
Length (ft): 280	Area ID: -
Width (ft): 33	Funding Source: -
Area (sq. ft.): 9,240	ADT:
Traffic Index:	
Parking Lot Type:	
Comments:	

Street Name: Open Circle

Street ID: OPENCR	Begin Location: Summit
Section ID: 10	End Location: End
Functional Class: R - Residential/Local	Surface Type: O - AC/AC
Date of Construction: 07/01/2001	No. Lanes: 2
Cul-de-sac: No	General Code: -
Length (ft): 42	Area ID: -
Width (ft): 30	Funding Source: -
Area (sq. ft.): 1,260	ADT:
Traffic Index:	
Parking Lot Type:	
Comments:	

Street Name: Ophelia Court

Street ID: OPHECT	Begin Location: Alamo
Section ID: 10	End Location: S. End
Functional Class: R - Residential/Local	Surface Type: A - AC
Date of Construction: 07/01/1994	No. Lanes: 2
Cul-de-sac: No	General Code: -
Length (ft): 598	Area ID: -
Width (ft): 33	Funding Source: -
Area (sq. ft.): 19,734	ADT:
Traffic Index:	
Parking Lot Type:	
Comments:	

Street Name: Orange Court

Street ID: ORANCT	Begin Location: Valencia
Section ID: 10	End Location: End
Functional Class: R - Residential/Local	Surface Type: O - AC/AC
Date of Construction: 07/01/1994	No. Lanes: 2
Cul-de-sac: No	General Code: -
Length (ft): 320	Area ID: -
Width (ft): 28	Funding Source: -
Area (sq. ft.): 8,960	ADT:
Traffic Index:	
Parking Lot Type:	
Comments:	

Street Name: Orangewood Place

Street ID: ORWDPL	Begin Location: Cochran
Section ID: 10	End Location: N. End
Functional Class: R - Residential/Local	Surface Type: O - AC/AC
Date of Construction: 07/01/1996	No. Lanes: 2
Cul-de-sac: No	General Code: -
Length (ft): 1,290	Area ID: -
Width (ft): 36	Funding Source: -
Area (sq. ft.): 46,440	ADT:
Traffic Index:	
Parking Lot Type:	
Comments:	

Street Name: Orchid Avenue

Street ID: ORCHAV	Begin Location: Morning Glory
Section ID: 10	End Location: L.A.
Functional Class: R - Residential/Local	Surface Type: O - AC/AC
Date of Construction: 07/01/2008	No. Lanes: 2
Cul-de-sac: No	General Code: -
Length (ft): 300	Area ID: -
Width (ft): 37	Funding Source: -
Area (sq. ft.): 11,100	ADT:
Traffic Index:	
Parking Lot Type:	
Comments:	

Street Name: Orr Avenue

Street ID: ORRAV	Begin Location: Barnes St.
Section ID: 10	End Location: Rock St.
Functional Class: R - Residential/Local	Surface Type: A - AC
Date of Construction: 07/01/1961	No. Lanes: 2
Cul-de-sac: No	General Code: -
Length (ft): 227	Area ID: -
Width (ft): 37	Funding Source: -
Area (sq. ft.): 8,399	ADT:
Traffic Index:	
Parking Lot Type:	
Comments: Split From ORRAV10 3/6/2015	

Street Name: Orr Avenue

Street ID: ORRAV	Begin Location: Rock St.
Section ID: 20	End Location: Machado St.
Functional Class: R - Residential/Local	Surface Type: A - AC
Date of Construction: 07/01/1961	No. Lanes: 2
Cul-de-sac: No	General Code: -
Length (ft): 610	Area ID: -
Width (ft): 37	Funding Source: -
Area (sq. ft.): 22,570	ADT:
Traffic Index:	
Parking Lot Type:	
Comments: Split From ORRAV10 3/6/2015	

Street Name: Pacific Avenue

Street ID: PACIAV	Begin Location: 1st
Section ID: 10	End Location: 5th
Functional Class: R - Residential/Local	Surface Type: O - AC/AC
Date of Construction: 07/01/1997	No. Lanes: 2
Cul-de-sac: No	General Code: -
Length (ft): 1,390	Area ID: -
Width (ft): 38	Funding Source: CD - CDBG
Area (sq. ft.): 52,820	ADT:
Traffic Index:	
Parking Lot Type:	
Comments:	

Street Name: Paige Avenue

Street ID: PAIGAV	Begin Location: Ave. Simi
Section ID: 10	End Location: Township
Functional Class: R - Residential/Local	Surface Type: O - AC/AC
Date of Construction: 07/01/2013	No. Lanes: 2
Cul-de-sac: No	General Code: -
Length (ft): 1,274	Area ID: -
Width (ft): 37	Funding Source: -
Area (sq. ft.): 47,138	ADT:
Traffic Index:	
Parking Lot Type:	
Comments:	

Street Name: Painted Pony Circle

Street ID: PAPOCR	Begin Location: Little Feather
Section ID: 10	End Location: End
Functional Class: R - Residential/Local	Surface Type: A - AC
Date of Construction: 07/01/2001	No. Lanes: 2
Cul-de-sac: No	General Code: -
Length (ft): 400	Area ID: -
Width (ft): 33	Funding Source: -
Area (sq. ft.): 13,200	ADT:
Traffic Index:	
Parking Lot Type:	
Comments:	

Street Name: Palm Street

Street ID: PALMST	Begin Location: White Bark Lane
Section ID: 10	End Location: Sequoia Avenue
Functional Class: R - Residential/Local	Surface Type: A - AC
Date of Construction: 08/01/2013	No. Lanes: 2
Cul-de-sac: No	General Code: -
Length (ft): 654	Area ID: -
Width (ft): 36	Funding Source: -
Area (sq. ft.): 23,544	ADT:
Traffic Index:	
Parking Lot Type:	
Comments:	

Street Name: Pamela Court

Street ID: PAMECT	Begin Location: Marvel
Section ID: 10	End Location: E. End
Functional Class: R - Residential/Local	Surface Type: O - AC/AC
Date of Construction: 07/01/1992	No. Lanes: 2
Cul-de-sac: No	General Code: -
Length (ft): 442	Area ID: -
Width (ft): 32	Funding Source: -
Area (sq. ft.): 14,144	ADT:
Traffic Index:	
Parking Lot Type:	
Comments:	

Street Name: Parade Avenue

Street ID: PARAAV	Begin Location: Monument
Section ID: 10	End Location: Borders
Functional Class: R - Residential/Local	Surface Type: A - AC
Date of Construction: 07/01/2001	No. Lanes: 2
Cul-de-sac: No	General Code: -
Length (ft): 545	Area ID: -
Width (ft): 33	Funding Source: -
Area (sq. ft.): 17,985	ADT:
Traffic Index:	
Parking Lot Type:	
Comments:	

Street Name: Park Meadow Court

Street ID: PKMWCT	Begin Location: Chandler
Section ID: 10	End Location: End
Functional Class: R - Residential/Local	Surface Type: A - AC
Date of Construction: 07/01/1987	No. Lanes: 2
Cul-de-sac: No	General Code: -
Length (ft): 320	Area ID: -
Width (ft): 33	Funding Source: CD - CDBG
Area (sq. ft.): 10,560	ADT:
Traffic Index:	
Parking Lot Type:	
Comments:	

Street Name: Park Street

Street ID: PARKST	Begin Location: L.A.
Section ID: 10	End Location: S. End
Functional Class: R - Residential/Local	Surface Type: O - AC/AC
Date of Construction: 07/01/2010	No. Lanes: 2
Cul-de-sac: No	General Code: -
Length (ft): 1,165	Area ID: -
Width (ft): 33	Funding Source: CD - CDBG
Area (sq. ft.): 38,445	ADT:
Traffic Index:	
Parking Lot Type:	
Comments:	

Street Name: Parkdale Avenue

Street ID: PARKAV	Begin Location: Cochran
Section ID: 10	End Location: N. End
Functional Class: R - Residential/Local	Surface Type: O - AC/AC
Date of Construction: 07/01/2009	No. Lanes: 2
Cul-de-sac: No	General Code: -
Length (ft): 908	Area ID: -
Width (ft): 33	Funding Source: CD - CDBG
Area (sq. ft.): 29,964	ADT:
Traffic Index:	
Parking Lot Type:	
Comments:	

Street Name: Parker Court

Street ID: PARKCT	Begin Location: N. End
Section ID: 10	End Location: S. End
Functional Class: R - Residential/Local	Surface Type: O - AC/AC
Date of Construction: 07/01/1992	No. Lanes: 2
Cul-de-sac: No	General Code: -
Length (ft): 1,885	Area ID: -
Width (ft): 36	Funding Source: -
Area (sq. ft.): 67,860	ADT:
Traffic Index:	
Parking Lot Type:	
Comments:	

Street Name: Parkfront Place

Street ID: PARFPL	Begin Location: Lake Park Dr N
Section ID: 10	End Location: End
Functional Class: R - Residential/Local	Surface Type: O - AC/AC
Date of Construction: 12/10/2019	No. Lanes: 2
Cul-de-sac: No	General Code: -
Length (ft): 521	Area ID: -
Width (ft): 36	Funding Source: -
Area (sq. ft.): 18,756	ADT:
Traffic Index:	
Parking Lot Type:	
Comments:	

Street Name: Parkhurst Street

Street ID: PARHST	Begin Location: Borden
Section ID: 10	End Location: Arcane
Functional Class: R - Residential/Local	Surface Type: O - AC/AC
Date of Construction: 07/01/2005	No. Lanes: 2
Cul-de-sac: No	General Code: -
Length (ft): 1,540	Area ID: -
Width (ft): 37	Funding Source: -
Area (sq. ft.): 56,980	ADT:
Traffic Index:	
Parking Lot Type:	
Comments:	

Street Name: Pathway Avenue

Street ID: PATWAV	Begin Location: Monument
Section ID: 10	End Location: Borders
Functional Class: R - Residential/Local	Surface Type: A - AC
Date of Construction: 07/01/2000	No. Lanes: 2
Cul-de-sac: No	General Code: -
Length (ft): 570	Area ID: -
Width (ft): 33	Funding Source: -
Area (sq. ft.): 18,810	ADT:
Traffic Index:	
Parking Lot Type:	
Comments:	

Street Name: Patricia Avenue

Street ID: PATRAV	Begin Location: Patricia St
Section ID: 10	End Location: Williams
Functional Class: R - Residential/Local	Surface Type: O - AC/AC
Date of Construction: 07/01/1998	No. Lanes: 2
Cul-de-sac: No	General Code: -
Length (ft): 805	Area ID: -
Width (ft): 30	Funding Source: CD - CDBG
Area (sq. ft.): 24,150	ADT:
Traffic Index:	
Parking Lot Type:	
Comments:	

Street Name: Patricia Avenue

Street ID: PATRAV	Begin Location: Williams
Section ID: 20	End Location: Duncan
Functional Class: R - Residential/Local	Surface Type: O - AC/AC
Date of Construction: 07/01/1998	No. Lanes: 2
Cul-de-sac: No	General Code: -
Length (ft): 2,130	Area ID: -
Width (ft): 30	Funding Source: CD - CDBG
Area (sq. ft.): 63,900	ADT:
Traffic Index:	
Parking Lot Type:	
Comments:	

Street Name: Patricia Avenue

Street ID: PATRAV	Begin Location: Duncan
Section ID: 30	End Location: Erringer
Functional Class: R - Residential/Local	Surface Type: O - AC/AC
Date of Construction: 07/01/1998	No. Lanes: 2
Cul-de-sac: No	General Code: -
Length (ft): 1,625	Area ID: -
Width (ft): 30	Funding Source: CD - CDBG
Area (sq. ft.): 48,750	ADT:
Traffic Index:	
Parking Lot Type:	
Comments:	

Street Name: Patricia Street

Street ID: PATRST	Begin Location: L.A.Ave
Section ID: 10	End Location: Patricia Ave
Functional Class: R - Residential/Local	Surface Type: O - AC/AC
Date of Construction: 07/01/1998	No. Lanes: 2
Cul-de-sac: No	General Code: -
Length (ft): 310	Area ID: -
Width (ft): 30	Funding Source: CD - CDBG
Area (sq. ft.): 9,300	ADT:
Traffic Index:	
Parking Lot Type:	
Comments:	

Street Name: Patrick Street

Street ID: PATKST	Begin Location: Church
Section ID: 10	End Location: Blackstock
Functional Class: R - Residential/Local	Surface Type: O - AC/AC
Date of Construction: 07/01/1990	No. Lanes: 2
Cul-de-sac: No	General Code: -
Length (ft): 220	Area ID: -
Width (ft): 37	Funding Source: -
Area (sq. ft.): 8,140	ADT:
Traffic Index:	
Parking Lot Type:	
Comments:	

Street Name: Patty Court

Street ID: PATTCT	Begin Location: Melody
Section ID: 10	End Location: End
Functional Class: R - Residential/Local	Surface Type: O - AC/AC
Date of Construction: 07/01/1995	No. Lanes: 2
Cul-de-sac: No	General Code: -
Length (ft): 157	Area ID: -
Width (ft): 33	Funding Source: -
Area (sq. ft.): 5,181	ADT:
Traffic Index:	
Parking Lot Type:	
Comments:	

Street Name: Paul Street

Street ID: PAULST	Begin Location: Dennis
Section ID: 10	End Location: Ayhens
Functional Class: R - Residential/Local	Surface Type: O - AC/AC
Date of Construction: 07/01/1997	No. Lanes: 2
Cul-de-sac: No	General Code: -
Length (ft): 600	Area ID: -
Width (ft): 34	Funding Source: CD - CDBG
Area (sq. ft.): 20,400	ADT:
Traffic Index:	
Parking Lot Type:	
Comments:	

Street Name: Pawnee Court

Street ID: PAWNCT	Begin Location: Seneca
Section ID: 10	End Location: End
Functional Class: R - Residential/Local	Surface Type: A - AC
Date of Construction: 07/01/1987	No. Lanes: 2
Cul-de-sac: No	General Code: -
Length (ft): 236	Area ID: -
Width (ft): 32	Funding Source: -
Area (sq. ft.): 7,552	ADT:
Traffic Index:	
Parking Lot Type:	
Comments:	

Street Name: Peaceful Court

Street ID: PEACCT	Begin Location: Mellow
Section ID: 10	End Location: N. End
Functional Class: R - Residential/Local	Surface Type: O - AC/AC
Date of Construction: 07/01/1996	No. Lanes: 2
Cul-de-sac: No	General Code: -
Length (ft): 500	Area ID: -
Width (ft): 37	Funding Source: -
Area (sq. ft.): 18,500	ADT:
Traffic Index:	
Parking Lot Type:	
Comments:	

Street Name: Pear Court

Street ID: PEARCT	Begin Location: Almond Lane
Section ID: 10	End Location: W. End (Cul-de-sac)
Functional Class: R - Residential/Local	Surface Type: A - AC
Date of Construction: 08/01/2013	No. Lanes: 2
Cul-de-sac: No	General Code: -
Length (ft): 435	Area ID: -
Width (ft): 32	Funding Source: -
Area (sq. ft.): 13,920	ADT:
Traffic Index:	
Parking Lot Type:	
Comments:	

Street Name: Pearl Circle

Street ID: PEARCR	Begin Location: Sapphire
Section ID: 10	End Location: End
Functional Class: R - Residential/Local	Surface Type: O - AC/AC
Date of Construction: 07/01/1994	No. Lanes: 2
Cul-de-sac: No	General Code: -
Length (ft): 182	Area ID: -
Width (ft): 32	Funding Source: -
Area (sq. ft.): 5,824	ADT:
Traffic Index:	
Parking Lot Type:	
Comments:	

Street Name: Pebblestone Place

Street ID: PEBBPL	Begin Location: Jadestone
Section ID: 10	End Location: W. End
Functional Class: R - Residential/Local	Surface Type: O - AC/AC
Date of Construction: 07/01/1994	No. Lanes: 2
Cul-de-sac: No	General Code: -
Length (ft): 218	Area ID: -
Width (ft): 32	Funding Source: -
Area (sq. ft.): 6,976	ADT:
Traffic Index:	
Parking Lot Type:	
Comments:	

Street Name: Pecan Valley Place

Street ID: PEVAPL	Begin Location: Fresh Meadows
Section ID: 10	End Location: Innwood
Functional Class: R - Residential/Local	Surface Type: A - AC
Date of Construction: 07/01/1985	No. Lanes: 2
Cul-de-sac: No	General Code: -
Length (ft): 273	Area ID: -
Width (ft): 32	Funding Source: -
Area (sq. ft.): 8,736	ADT:
Traffic Index:	
Parking Lot Type:	
Comments:	

Street Name: Peggy Court

Street ID: PEGGCT	Begin Location: Melody
Section ID: 10	End Location: End
Functional Class: R - Residential/Local	Surface Type: O - AC/AC
Date of Construction: 07/01/1995	No. Lanes: 2
Cul-de-sac: No	General Code: -
Length (ft): 222	Area ID: -
Width (ft): 33	Funding Source: -
Area (sq. ft.): 7,326	ADT:
Traffic Index:	
Parking Lot Type:	
Comments:	

Street Name: Pelburne Court

Street ID: PELBCT	Begin Location: Clevenger
Section ID: 10	End Location: End
Functional Class: R - Residential/Local	Surface Type: A - AC
Date of Construction: 07/01/1989	No. Lanes: 2
Cul-de-sac: No	General Code: -
Length (ft): 300	Area ID: -
Width (ft): 33	Funding Source: -
Area (sq. ft.): 9,900	ADT:
Traffic Index:	
Parking Lot Type:	
Comments:	

Street Name: Pena Court

Street ID: PENACT	Begin Location: Sargent
Section ID: 10	End Location: W. End
Functional Class: R - Residential/Local	Surface Type: O - AC/AC
Date of Construction: 12/04/2015	No. Lanes: 2
Cul-de-sac: No	General Code: -
Length (ft): 106	Area ID: -
Width (ft): 32	Funding Source: -
Area (sq. ft.): 3,392	ADT:
Traffic Index:	
Parking Lot Type:	
Comments:	

Street Name: Penlan Avenue

Street ID: PENLAV	Begin Location: Fearing
Section ID: 10	End Location: Malton
Functional Class: R - Residential/Local	Surface Type: O - AC/AC
Date of Construction: 07/01/1990	No. Lanes: 2
Cul-de-sac: No	General Code: -
Length (ft): 845	Area ID: -
Width (ft): 33	Funding Source: -
Area (sq. ft.): 27,885	ADT:
Traffic Index:	
Parking Lot Type:	
Comments:	

Street Name: Penngrove Street

Street ID: PENGST	Begin Location: Orangewood
Section ID: 10	End Location: Pinewood
Functional Class: R - Residential/Local	Surface Type: O - AC/AC
Date of Construction: 07/01/1996	No. Lanes: 2
Cul-de-sac: No	General Code: -
Length (ft): 784	Area ID: -
Width (ft): 22	Funding Source: -
Area (sq. ft.): 17,248	ADT:
Traffic Index:	
Parking Lot Type:	
Comments:	

Street Name: Penny Drive

Street ID: PENNDR	Begin Location: Kilaine
Section ID: 10	End Location: Honey
Functional Class: R - Residential/Local	Surface Type: O - AC/AC
Date of Construction: 07/01/1995	No. Lanes: 2
Cul-de-sac: No	General Code: -
Length (ft): 1,648	Area ID: -
Width (ft): 33	Funding Source: -
Area (sq. ft.): 54,384	ADT:
Traffic Index:	
Parking Lot Type:	
Comments:	

Street Name: Peoria Avenue

Street ID: PEORAV	Begin Location: Divernon
Section ID: 10	End Location: Ave. Simi
Functional Class: R - Residential/Local	Surface Type: O - AC/AC
Date of Construction: 07/01/2005	No. Lanes: 2
Cul-de-sac: No	General Code: -
Length (ft): 1,500	Area ID: -
Width (ft): 37	Funding Source: -
Area (sq. ft.): 55,500	ADT:
Traffic Index:	
Parking Lot Type:	
Comments:	

Street Name: Peregrine Court

Street ID: PERECT	Begin Location: Erringer
Section ID: 10	End Location: W. End
Functional Class: R - Residential/Local	Surface Type: A - AC
Date of Construction: 07/01/2005	No. Lanes: 2
Cul-de-sac: No	General Code: -
Length (ft): 612	Area ID: -
Width (ft): 33	Funding Source: -
Area (sq. ft.): 20,196	ADT:
Traffic Index:	
Parking Lot Type:	
Comments:	

Street Name: Peter Place

Street ID: PETEPL	Begin Location: Arielle
Section ID: 10	End Location: End
Functional Class: R - Residential/Local	Surface Type: A - AC
Date of Construction: 07/01/2001	No. Lanes: 2
Cul-de-sac: No	General Code: -
Length (ft): 1,155	Area ID: -
Width (ft): 33	Funding Source: -
Area (sq. ft.): 38,115	ADT:
Traffic Index:	
Parking Lot Type:	
Comments:	

Street Name: Phipps Avenue

Street ID: PHIPAV	Begin Location: Prather St.
Section ID: 10	End Location: E End
Functional Class: R - Residential/Local	Surface Type: O - AC/AC
Date of Construction: 07/01/1994	No. Lanes: 2
Cul-de-sac: Yes	General Code: -
Length (ft): 879	Area ID: -
Width (ft): 36	Funding Source: -
Area (sq. ft.): 31,644	ADT:
Traffic Index:	
Parking Lot Type:	
Comments:	

Street Name: Phyllis Street

Street ID: PHYLST	Begin Location: Marie
Section ID: 10	End Location: Alden
Functional Class: R - Residential/Local	Surface Type: O - AC/AC
Date of Construction: 07/01/1992	No. Lanes: 2
Cul-de-sac: No	General Code: -
Length (ft): 1,214	Area ID: -
Width (ft): 36	Funding Source: -
Area (sq. ft.): 43,704	ADT:
Traffic Index:	
Parking Lot Type:	
Comments:	

Street Name: Pico Avenue

Street ID: PICOAV	Begin Location: Pride
Section ID: 10	End Location: E. End
Functional Class: R - Residential/Local	Surface Type: O - AC/AC
Date of Construction: 07/01/1996	No. Lanes: 2
Cul-de-sac: No	General Code: -
Length (ft): 158	Area ID: -
Width (ft): 26	Funding Source: -
Area (sq. ft.): 4,108	ADT:
Traffic Index:	
Parking Lot Type:	
Comments:	

Street Name: Pierce Court

Street ID: PIERCT	Begin Location: Crosby
Section ID: 10	End Location: End
Functional Class: R - Residential/Local	Surface Type: O - AC/AC
Date of Construction: 07/01/1992	No. Lanes: 2
Cul-de-sac: No	General Code: -
Length (ft): 264	Area ID: -
Width (ft): 36	Funding Source: CD - CDBG
Area (sq. ft.): 9,504	ADT:
Traffic Index:	
Parking Lot Type:	
Comments:	

Street Name: Pinecliffe Place

Street ID: PICLPL	Begin Location: Mellow
Section ID: 10	End Location: End
Functional Class: R - Residential/Local	Surface Type: O - AC/AC
Date of Construction: 07/01/1994	No. Lanes: 2
Cul-de-sac: No	General Code: -
Length (ft): 575	Area ID: -
Width (ft): 34	Funding Source: -
Area (sq. ft.): 19,550	ADT:
Traffic Index:	
Parking Lot Type:	
Comments:	

Street Name: Pinecone Court

Street ID: PINECT	Begin Location: Mollison
Section ID: 10	End Location: S. End
Functional Class: R - Residential/Local	Surface Type: A - AC
Date of Construction: 07/01/1996	No. Lanes: 2
Cul-de-sac: No	General Code: -
Length (ft): 141	Area ID: -
Width (ft): 33	Funding Source: -
Area (sq. ft.): 4,653	ADT:
Traffic Index:	
Parking Lot Type:	
Comments:	

Street Name: Pinecrest Street

Street ID: PINCST	Begin Location: Elmdale
Section ID: 10	End Location: Justin
Functional Class: R - Residential/Local	Surface Type: O - AC/AC
Date of Construction: 07/01/1994	No. Lanes: 2
Cul-de-sac: No	General Code: -
Length (ft): 1,100	Area ID: -
Width (ft): 37	Funding Source: -
Area (sq. ft.): 40,700	ADT:
Traffic Index:	
Parking Lot Type:	
Comments:	

Street Name: Pineview Drive

Street ID: PINVDR	Begin Location: RedPine
Section ID: 10	End Location: Sequoia
Functional Class: R - Residential/Local	Surface Type: A - AC
Date of Construction: 07/01/1999	No. Lanes: 2
Cul-de-sac: No	General Code: -
Length (ft): 545	Area ID: -
Width (ft): 33	Funding Source: -
Area (sq. ft.): 17,985	ADT:
Traffic Index:	
Parking Lot Type:	
Comments:	

Street Name: Pineview Drive

Street ID: PINVDR	Begin Location: Sequoia
Section ID: 20	End Location: E. End
Functional Class: R - Residential/Local	Surface Type: A - AC
Date of Construction: 07/01/2000	No. Lanes: 2
Cul-de-sac: No	General Code: -
Length (ft): 1,020	Area ID: -
Width (ft): 33	Funding Source: -
Area (sq. ft.): 33,660	ADT:
Traffic Index:	
Parking Lot Type:	
Comments:	

Street Name: Pinewood Place

Street ID: PINWPL	Begin Location: Orangewood
Section ID: 10	End Location: N. End
Functional Class: R - Residential/Local	Surface Type: O - AC/AC
Date of Construction: 07/01/1996	No. Lanes: 2
Cul-de-sac: No	General Code: -
Length (ft): 1,115	Area ID: -
Width (ft): 36	Funding Source: -
Area (sq. ft.): 40,140	ADT:
Traffic Index:	
Parking Lot Type:	
Comments:	

Street Name: Pink Cedar Court

Street ID: PICECT	Begin Location: King Palm
Section ID: 10	End Location: End
Functional Class: R - Residential/Local	Surface Type: A - AC
Date of Construction: 07/01/1999	No. Lanes: 2
Cul-de-sac: No	General Code: -
Length (ft): 170	Area ID: -
Width (ft): 33	Funding Source: -
Area (sq. ft.): 5,610	ADT:
Traffic Index:	
Parking Lot Type:	
Comments:	

Street Name: Pinto Street

Street ID: PINTST	Begin Location: Blaze
Section ID: 10	End Location: Buckskin
Functional Class: R - Residential/Local	Surface Type: O - AC/AC
Date of Construction: 07/01/1989	No. Lanes: 2
Cul-de-sac: No	General Code: -
Length (ft): 666	Area ID: -
Width (ft): 37	Funding Source: -
Area (sq. ft.): 24,642	ADT:
Traffic Index:	
Parking Lot Type:	
Comments:	

Street Name: Pittman Street

Street ID: PITTST	Begin Location: Stow
Section ID: 10	End Location: Yosemite
Functional Class: R - Residential/Local	Surface Type: O - AC/AC
Date of Construction: 07/01/1990	No. Lanes: 2
Cul-de-sac: No	General Code: -
Length (ft): 1,214	Area ID: -
Width (ft): 37	Funding Source: -
Area (sq. ft.): 44,918	ADT:
Traffic Index:	
Parking Lot Type:	
Comments:	

Street Name: Placerita Drive

Street ID: PLACDR	Begin Location: Stanislaus
Section ID: 10	End Location: Barnard
Functional Class: R - Residential/Local	Surface Type: O - AC/AC
Date of Construction: 07/01/2010	No. Lanes: 2
Cul-de-sac: No	General Code: -
Length (ft): 2,092	Area ID: -
Width (ft): 40	Funding Source: -
Area (sq. ft.): 83,680	ADT:
Traffic Index:	
Parking Lot Type:	
Comments:	

Street Name: Placerville Court

Street ID: PLAVCT	Begin Location: Placerita
Section ID: 10	End Location: End
Functional Class: R - Residential/Local	Surface Type: O - AC/AC
Date of Construction: 07/01/2010	No. Lanes: 2
Cul-de-sac: No	General Code: -
Length (ft): 350	Area ID: -
Width (ft): 29	Funding Source: -
Area (sq. ft.): 10,150	ADT:
Traffic Index:	
Parking Lot Type:	
Comments:	

Street Name: Placid Court

Street ID: PLACCT	Begin Location: Wrangler
Section ID: 10	End Location: E. End
Functional Class: R - Residential/Local	Surface Type: O - AC/AC
Date of Construction: 07/01/1994	No. Lanes: 2
Cul-de-sac: No	General Code: -
Length (ft): 525	Area ID: -
Width (ft): 32	Funding Source: -
Area (sq. ft.): 16,800	ADT:
Traffic Index:	
Parking Lot Type:	
Comments:	

Street Name: Planetree Avenue

Street ID: PLANAV	Begin Location: Granby
Section ID: 10	End Location: Dusan
Functional Class: R - Residential/Local	Surface Type: O - AC/AC
Date of Construction: 07/01/1992	No. Lanes: 2
Cul-de-sac: No	General Code: -
Length (ft): 1,000	Area ID: -
Width (ft): 37	Funding Source: -
Area (sq. ft.): 37,000	ADT:
Traffic Index:	
Parking Lot Type:	
Comments:	

Street Name: Plato Court

Street ID: PLATCT	Begin Location: Aristotle
Section ID: 10	End Location: End
Functional Class: R - Residential/Local	Surface Type: O - AC/AC
Date of Construction: 07/01/1995	No. Lanes: 2
Cul-de-sac: No	General Code: -
Length (ft): 350	Area ID: -
Width (ft): 33	Funding Source: -
Area (sq. ft.): 11,550	ADT:
Traffic Index:	
Parking Lot Type:	
Comments:	

Street Name: Pleasanton Place

Street ID: PLEAPL	Begin Location: Running Creek Court
Section ID: 10	End Location: Bluegrass Street
Functional Class: R - Residential/Local	Surface Type: A - AC
Date of Construction: 01/01/2004	No. Lanes: 2
Cul-de-sac: No	General Code: -
Length (ft): 257	Area ID: -
Width (ft): 35	Funding Source: -
Area (sq. ft.): 8,995	ADT:
Traffic Index:	
Parking Lot Type:	
Comments:	

Street Name: Plum Avenue

Street ID: PLUMAV	Begin Location: Rosemary
Section ID: 10	End Location: Elizondo
Functional Class: R - Residential/Local	Surface Type: O - AC/AC
Date of Construction: 07/01/1992	No. Lanes: 2
Cul-de-sac: No	General Code: -
Length (ft): 1,020	Area ID: -
Width (ft): 37	Funding Source: -
Area (sq. ft.): 37,740	ADT:
Traffic Index:	
Parking Lot Type:	
Comments:	

Street Name: Pocatello Court

Street ID: POCACT	Begin Location: Mayfair St.
Section ID: 10	End Location: S End
Functional Class: R - Residential/Local	Surface Type: O - AC/AC
Date of Construction: 07/01/1995	No. Lanes: 2
Cul-de-sac: Yes	General Code: -
Length (ft): 252	Area ID: -
Width (ft): 36	Funding Source: CD - CDBG
Area (sq. ft.): 9,072	ADT:
Traffic Index:	
Parking Lot Type:	
Comments:	

Street Name: Pocomoke Court

Street ID: POCOCT	Begin Location: Mayfair
Section ID: 10	End Location: End
Functional Class: R - Residential/Local	Surface Type: O - AC/AC
Date of Construction: 07/01/1995	No. Lanes: 2
Cul-de-sac: No	General Code: -
Length (ft): 147	Area ID: -
Width (ft): 33	Funding Source: CD - CDBG
Area (sq. ft.): 4,851	ADT:
Traffic Index:	
Parking Lot Type:	
Comments:	

Street Name: Poke Lane

Street ID: POKELN	Begin Location: Mc Donald
Section ID: 10	End Location: Bigelow
Functional Class: R - Residential/Local	Surface Type: O - AC/AC
Date of Construction: 07/01/1992	No. Lanes: 2
Cul-de-sac: No	General Code: -
Length (ft): 235	Area ID: -
Width (ft): 29	Funding Source: -
Area (sq. ft.): 6,815	ADT:
Traffic Index:	
Parking Lot Type:	
Comments:	

Street Name: Pomegranate Way

Street ID: POMEWY	Begin Location: Whie Bark Lane
Section ID: 10	End Location: Almond Lane
Functional Class: R - Residential/Local	Surface Type: A - AC
Date of Construction: 08/01/2013	No. Lanes: 2
Cul-de-sac: No	General Code: -
Length (ft): 277	Area ID: -
Width (ft): 33	Funding Source: -
Area (sq. ft.): 9,141	ADT:
Traffic Index:	
Parking Lot Type:	
Comments:	

Street Name: Pope Avenue

Street ID: POPEAV	Begin Location: Rock
Section ID: 10	End Location: School
Functional Class: R - Residential/Local	Surface Type: A - AC
Date of Construction: 07/01/1961	No. Lanes: 2
Cul-de-sac: No	General Code: -
Length (ft): 950	Area ID: -
Width (ft): 37	Funding Source: -
Area (sq. ft.): 35,150	ADT:
Traffic Index:	
Parking Lot Type:	
Comments:	

Street Name: Poplar Court

Street ID: POPLCT	Begin Location: Corto
Section ID: 10	End Location: N. End
Functional Class: R - Residential/Local	Surface Type: A - AC
Date of Construction: 07/01/2000	No. Lanes: 2
Cul-de-sac: No	General Code: -
Length (ft): 598	Area ID: -
Width (ft): 33	Funding Source: -
Area (sq. ft.): 19,734	ADT:
Traffic Index:	
Parking Lot Type:	
Comments:	

Street Name: Poplar Court

Street ID: POPLCT	Begin Location: Corto
Section ID: 20	End Location: S. End
Functional Class: R - Residential/Local	Surface Type: A - AC
Date of Construction: 07/01/2000	No. Lanes: 2
Cul-de-sac: No	General Code: -
Length (ft): 192	Area ID: -
Width (ft): 33	Funding Source: -
Area (sq. ft.): 6,336	ADT:
Traffic Index:	
Parking Lot Type:	
Comments:	

Street Name: Poppy Tree Place

Street ID: POTRPL	Begin Location: Corto St.
Section ID: 10	End Location: End
Functional Class: R - Residential/Local	Surface Type: A - AC
Date of Construction: 07/01/2001	No. Lanes: 2
Cul-de-sac: Yes	General Code: -
Length (ft): 222	Area ID: -
Width (ft): 33	Funding Source: -
Area (sq. ft.): 7,326	ADT:
Traffic Index:	
Parking Lot Type:	
Comments:	

Street Name: Portia Street

Street ID: PORTST	Begin Location: Titania
Section ID: 10	End Location: Opelia
Functional Class: R - Residential/Local	Surface Type: A - AC
Date of Construction: 07/01/1995	No. Lanes: 2
Cul-de-sac: No	General Code: -
Length (ft): 240	Area ID: -
Width (ft): 33	Funding Source: -
Area (sq. ft.): 7,920	ADT:
Traffic Index:	
Parking Lot Type:	
Comments:	

Street Name: Potter Avenue

Street ID: POTTAV	Begin Location: Marter
Section ID: 10	End Location: Marter
Functional Class: R - Residential/Local	Surface Type: O - AC/AC
Date of Construction: 07/01/1992	No. Lanes: 2
Cul-de-sac: No	General Code: -
Length (ft): 975	Area ID: -
Width (ft): 29	Funding Source: -
Area (sq. ft.): 28,275	ADT:
Traffic Index:	
Parking Lot Type:	
Comments:	

Street Name: Prance Court

Street ID: PRANCT	Begin Location: Sunnydale
Section ID: 10	End Location: End
Functional Class: R - Residential/Local	Surface Type: O - AC/AC
Date of Construction: 07/01/2009	No. Lanes: 2
Cul-de-sac: No	General Code: -
Length (ft): 644	Area ID: -
Width (ft): 36	Funding Source: -
Area (sq. ft.): 23,184	ADT:
Traffic Index:	
Parking Lot Type:	
Comments:	

Street Name: Prarie Ridge Court

Street ID: PRRICT	Begin Location: Cottonwood
Section ID: 10	End Location: End
Functional Class: R - Residential/Local	Surface Type: A - AC
Date of Construction: 07/01/2005	No. Lanes: 2
Cul-de-sac: No	General Code: -
Length (ft): 475	Area ID: -
Width (ft): 33	Funding Source: -
Area (sq. ft.): 15,675	ADT:
Traffic Index:	
Parking Lot Type:	
Comments:	

Street Name: Prather Street

Street ID: PRATST	Begin Location: Phipps
Section ID: 10	End Location: Phipps
Functional Class: R - Residential/Local	Surface Type: O - AC/AC
Date of Construction: 07/01/1994	No. Lanes: 2
Cul-de-sac: No	General Code: -
Length (ft): 898	Area ID: -
Width (ft): 36	Funding Source: -
Area (sq. ft.): 32,328	ADT:
Traffic Index:	
Parking Lot Type:	
Comments:	

Street Name: Presidential Drive

Street ID: PRESDR	Begin Location: Madera Rd.
Section ID: 10	End Location: N End
Functional Class: R - Residential/Local	Surface Type: A - AC
Date of Construction: 07/01/1991	No. Lanes: 2
Cul-de-sac: Yes	General Code: -
Length (ft): 6,067	Area ID: -
Width (ft): 36	Funding Source: -
Area (sq. ft.): 218,412	ADT:
Traffic Index:	
Parking Lot Type:	
Comments:	

Street Name: Presidio Court

Street ID: PREDCT	Begin Location: Presidio
Section ID: 10	End Location: N. End
Functional Class: R - Residential/Local	Surface Type: O - AC/AC
Date of Construction: 07/01/2007	No. Lanes: 2
Cul-de-sac: No	General Code: -
Length (ft): 240	Area ID: -
Width (ft): 33	Funding Source: -
Area (sq. ft.): 7,920	ADT:
Traffic Index:	
Parking Lot Type:	
Comments:	

Street Name: Presidio Drive

Street ID: PREDDR	Begin Location: Tapo Cny
Section ID: 10	End Location: Tapo
Functional Class: R - Residential/Local	Surface Type: O - AC/AC
Date of Construction: 07/01/2001	No. Lanes: 2
Cul-de-sac: No	General Code: -
Length (ft): 2,935	Area ID: -
Width (ft): 40	Funding Source: -
Area (sq. ft.): 117,400	ADT:
Traffic Index:	
Parking Lot Type:	
Comments:	

Street Name: Presidio Drive

Street ID: PREDDR	Begin Location: Tapo
Section ID: 20	End Location: Mandolin
Functional Class: R - Residential/Local	Surface Type: O - AC/AC
Date of Construction: 07/01/2002	No. Lanes: 2
Cul-de-sac: No	General Code: -
Length (ft): 875	Area ID: -
Width (ft): 33	Funding Source: -
Area (sq. ft.): 28,875	ADT:
Traffic Index:	
Parking Lot Type:	
Comments:	

Street Name: Presidio Drive

Street ID: PREDDR	Begin Location: Township
Section ID: 30	End Location: Lemon
Functional Class: R - Residential/Local	Surface Type: O - AC/AC
Date of Construction: 07/01/2008	No. Lanes: 2
Cul-de-sac: No	General Code: -
Length (ft): 1,750	Area ID: -
Width (ft): 62	Funding Source: -
Area (sq. ft.): 108,500	ADT:
Traffic Index:	
Parking Lot Type:	
Comments:	

Street Name: Pride Street

Street ID: PRIDST	Begin Location: Arcane
Section ID: 10	End Location: Royal
Functional Class: R - Residential/Local	Surface Type: O - AC/AC
Date of Construction: 07/01/1996	No. Lanes: 2
Cul-de-sac: No	General Code: -
Length (ft): 1,260	Area ID: -
Width (ft): 40	Funding Source: -
Area (sq. ft.): 50,400	ADT:
Traffic Index:	
Parking Lot Type:	
Comments:	

Street Name: Pride Street

Street ID: PRIDST	Begin Location: Royal
Section ID: 20	End Location: Pico
Functional Class: R - Residential/Local	Surface Type: O - AC/AC
Date of Construction: 07/01/1996	No. Lanes: 2
Cul-de-sac: No	General Code: -
Length (ft): 1,628	Area ID: -
Width (ft): 37	Funding Source: -
Area (sq. ft.): 60,236	ADT:
Traffic Index:	
Parking Lot Type:	
Comments:	

Street Name: Promenade Street

Street ID: PROMST	Begin Location: Parade Ave.
Section ID: 10	End Location: Pathway Ave.
Functional Class: R - Residential/Local	Surface Type: A - AC
Date of Construction: 07/01/2000	No. Lanes: 2
Cul-de-sac: No	General Code: -
Length (ft): 464	Area ID: -
Width (ft): 33	Funding Source: -
Area (sq. ft.): 15,312	ADT:
Traffic Index:	
Parking Lot Type:	
Comments: Split From PROMST10 3/13/2015	

Street Name: Promenade Street

Street ID: PROMST	Begin Location: Pathway Ave.
Section ID: 20	End Location: Kadota St.
Functional Class: R - Residential/Local	Surface Type: A - AC
Date of Construction: 07/01/2000	No. Lanes: 2
Cul-de-sac: No	General Code: -
Length (ft): 343	Area ID: -
Width (ft): 33	Funding Source: -
Area (sq. ft.): 11,319	ADT:
Traffic Index:	
Parking Lot Type:	
Comments: Split From PROMST10 3/13/2015	

Street Name: Promenade Street

Street ID: PROMST	Begin Location: Kadota St.
Section ID: 30	End Location: W End
Functional Class: R - Residential/Local	Surface Type: A - AC
Date of Construction: 07/01/2000	No. Lanes: 2
Cul-de-sac: No	General Code: -
Length (ft): 150	Area ID: -
Width (ft): 33	Funding Source: -
Area (sq. ft.): 4,950	ADT:
Traffic Index:	
Parking Lot Type:	
Comments: Split From PROMST10 3/13/2015	

Street Name: Pullman Avenue

Street ID: PULLAV	Begin Location: Sandiman
Section ID: 10	End Location: Honeyman
Functional Class: R - Residential/Local	Surface Type: O - AC/AC
Date of Construction: 07/01/1997	No. Lanes: 2
Cul-de-sac: No	General Code: -
Length (ft): 713	Area ID: -
Width (ft): 33	Funding Source: -
Area (sq. ft.): 23,529	ADT:
Traffic Index:	
Parking Lot Type:	
Comments:	

Street Name: Purple Sage Lane

Street ID: PUSALN	Begin Location: White Bark Lane
Section ID: 10	End Location: N. End (Cul-de-sac)
Functional Class: R - Residential/Local	Surface Type: A - AC
Date of Construction: 08/01/2013	No. Lanes: 2
Cul-de-sac: Yes	General Code: -
Length (ft): 771	Area ID: -
Width (ft): 32	Funding Source: -
Area (sq. ft.): 24,672	ADT:
Traffic Index:	
Parking Lot Type:	
Comments:	

Street Name: Quasar Court

Street ID: QUASCT	Begin Location: Fitzgerald
Section ID: 10	End Location: N. End
Functional Class: R - Residential/Local	Surface Type: O - AC/AC
Date of Construction: 06/30/2017	No. Lanes: 2
Cul-de-sac: No	General Code: -
Length (ft): 171	Area ID: -
Width (ft): 33	Funding Source: -
Area (sq. ft.): 5,643	ADT:
Traffic Index:	
Parking Lot Type:	
Comments:	

Street Name: Quiet Court

Street ID: QUIECT	Begin Location: Mellow
Section ID: 10	End Location: N. End
Functional Class: R - Residential/Local	Surface Type: O - AC/AC
Date of Construction: 07/01/1996	No. Lanes: 2
Cul-de-sac: No	General Code: -
Length (ft): 650	Area ID: -
Width (ft): 30	Funding Source: -
Area (sq. ft.): 19,500	ADT:
Traffic Index:	
Parking Lot Type:	
Comments:	

Street Name: Quimisa Drive

Street ID: QUIMDR	Begin Location: Los Angeles
Section ID: 10	End Location: Railroad crossing
Functional Class: R - Residential/Local	Surface Type: O - AC/AC
Date of Construction: 07/01/2010	No. Lanes: 2
Cul-de-sac: No	General Code: -
Length (ft): 500	Area ID: -
Width (ft): 24	Funding Source: -
Area (sq. ft.): 12,000	ADT:
Traffic Index:	
Parking Lot Type:	
Comments:	

Street Name: Quimisa Drive

Street ID: QUIMDR	Begin Location: Railroad Crossing
Section ID: 20	End Location: 220ft N/O Railroad Crossing
Functional Class: R - Residential/Local	Surface Type: A - AC
Date of Construction: 07/01/1950	No. Lanes: 2
Cul-de-sac: No	General Code: -
Length (ft): 220	Area ID: -
Width (ft): 45	Funding Source: -
Area (sq. ft.): 9,900	ADT:
Traffic Index:	
Parking Lot Type:	
Comments:	

Street Name: Quincy Avenue

Street ID: QUINAV	Begin Location: Walnut
Section ID: 10	End Location: Presidio
Functional Class: R - Residential/Local	Surface Type: O - AC/AC
Date of Construction: 07/01/2002	No. Lanes: 2
Cul-de-sac: No	General Code: -
Length (ft): 950	Area ID: -
Width (ft): 33	Funding Source: -
Area (sq. ft.): 31,350	ADT:
Traffic Index:	
Parking Lot Type:	
Comments:	

Street Name: Rachael Avenue

Street ID: RACHAV	Begin Location: Walnut
Section ID: 10	End Location: N. End
Functional Class: R - Residential/Local	Surface Type: O - AC/AC
Date of Construction: 07/01/1995	No. Lanes: 2
Cul-de-sac: No	General Code: -
Length (ft): 700	Area ID: -
Width (ft): 37	Funding Source: -
Area (sq. ft.): 25,900	ADT:
Traffic Index:	
Parking Lot Type:	
Comments:	

Street Name: Racine Street

Street ID: RACIST	Begin Location: Sycamore Dr.
Section ID: 10	End Location: Galena Ave.
Functional Class: R - Residential/Local	Surface Type: O - AC/AC
Date of Construction: 07/01/2010	No. Lanes: 2
Cul-de-sac: No	General Code: -
Length (ft): 2,425	Area ID: -
Width (ft): 37	Funding Source: -
Area (sq. ft.): 89,725	ADT:
Traffic Index:	
Parking Lot Type:	
Comments:	

Street Name: Radford Court

Street ID: RADFCT	Begin Location: Darby
Section ID: 10	End Location: N. End
Functional Class: R - Residential/Local	Surface Type: O - AC/AC
Date of Construction: 07/01/1995	No. Lanes: 2
Cul-de-sac: No	General Code: -
Length (ft): 250	Area ID: -
Width (ft): 36	Funding Source: -
Area (sq. ft.): 9,000	ADT:
Traffic Index:	
Parking Lot Type:	
Comments:	

Street Name: Rain Wood Street

Street ID: RAWOST	Begin Location: Stearns St.
Section ID: 10	End Location: Birch Glen St.
Functional Class: R - Residential/Local	Surface Type: O - AC/AC
Date of Construction: 07/01/2010	No. Lanes: 2
Cul-de-sac: No	General Code: -
Length (ft): 904	Area ID: -
Width (ft): 40	Funding Source: -
Area (sq. ft.): 36,160	ADT:
Traffic Index:	
Parking Lot Type:	
Comments:	

Street Name: Ralston Avenue

Street ID: RALSAV	Begin Location: L.A.
Section ID: 10	End Location: Cochran
Functional Class: R - Residential/Local	Surface Type: O - AC/AC
Date of Construction: 07/01/2003	No. Lanes: 2
Cul-de-sac: No	General Code: -
Length (ft): 2,700	Area ID: -
Width (ft): 37	Funding Source: -
Area (sq. ft.): 99,900	ADT:
Traffic Index:	
Parking Lot Type:	
Comments:	

Street Name: Rambling Road

Street ID: RAMBRD	Begin Location: RockingHorse
Section ID: 10	End Location: Meander
Functional Class: R - Residential/Local	Surface Type: O - AC/AC
Date of Construction: 07/01/2009	No. Lanes: 2
Cul-de-sac: No	General Code: -
Length (ft): 2,580	Area ID: -
Width (ft): 37	Funding Source: -
Area (sq. ft.): 95,460	ADT:
Traffic Index:	
Parking Lot Type:	
Comments:	

Street Name: Rambling Road

Street ID: RAMBRD	Begin Location: Meander
Section ID: 20	End Location: Nonchalant
Functional Class: R - Residential/Local	Surface Type: O - AC/AC
Date of Construction: 07/01/1994	No. Lanes: 2
Cul-de-sac: No	General Code: -
Length (ft): 2,295	Area ID: -
Width (ft): 37	Funding Source: -
Area (sq. ft.): 84,915	ADT:
Traffic Index:	
Parking Lot Type:	
Comments:	

Street Name: Rambling Road

Street ID: RAMBRD	Begin Location: Nonchalant
Section ID: 30	End Location: Nonchalant
Functional Class: R - Residential/Local	Surface Type: O - AC/AC
Date of Construction: 07/01/1994	No. Lanes: 2
Cul-de-sac: No	General Code: -
Length (ft): 3,255	Area ID: -
Width (ft): 37	Funding Source: -
Area (sq. ft.): 120,435	ADT:
Traffic Index:	
Parking Lot Type:	
Comments:	

Street Name: Rangely Court

Street ID: RANGCT	Begin Location: Longbranch
Section ID: 10	End Location: W. End
Functional Class: R - Residential/Local	Surface Type: O - AC/AC
Date of Construction: 07/01/2009	No. Lanes: 2
Cul-de-sac: No	General Code: -
Length (ft): 215	Area ID: -
Width (ft): 32	Funding Source: -
Area (sq. ft.): 6,880	ADT:
Traffic Index:	
Parking Lot Type:	
Comments:	

Street Name: Ravenna Street

Street ID: RAVEST	Begin Location: Racine
Section ID: 10	End Location: Waldo
Functional Class: R - Residential/Local	Surface Type: O - AC/AC
Date of Construction: 04/25/2019	No. Lanes: 2
Cul-de-sac: No	General Code: -
Length (ft): 1,267	Area ID: -
Width (ft): 36	Funding Source: -
Area (sq. ft.): 45,612	ADT:
Traffic Index:	
Parking Lot Type:	
Comments:	

Street Name: Ravens Point Court

Street ID: RAPOCT	Begin Location: Rudolph
Section ID: 10	End Location: End
Functional Class: R - Residential/Local	Surface Type: A - AC
Date of Construction: 07/01/2000	No. Lanes: 2
Cul-de-sac: No	General Code: -
Length (ft): 105	Area ID: -
Width (ft): 33	Funding Source: -
Area (sq. ft.): 3,465	ADT:
Traffic Index:	
Parking Lot Type:	
Comments:	

Street Name: Raylene Court

Street ID: RAYLCT	Begin Location: Cory
Section ID: 10	End Location: E. End
Functional Class: R - Residential/Local	Surface Type: O - AC/AC
Date of Construction: 12/04/2015	No. Lanes: 2
Cul-de-sac: No	General Code: -
Length (ft): 476	Area ID: -
Width (ft): 30	Funding Source: -
Area (sq. ft.): 14,280	ADT:
Traffic Index:	
Parking Lot Type:	
Comments:	

Street Name: Rebecca Street

Street ID: REBEST	Begin Location: Valley Fair
Section ID: 10	End Location: Cochran
Functional Class: R - Residential/Local	Surface Type: O - AC/AC
Date of Construction: 07/01/2000	No. Lanes: 2
Cul-de-sac: No	General Code: -
Length (ft): 2,112	Area ID: -
Width (ft): 37	Funding Source: CD - CDBG
Area (sq. ft.): 78,144	ADT:
Traffic Index:	
Parking Lot Type:	
Comments:	

Street Name: Reburta Lane

Street ID: REBULN	Begin Location: Kilaine
Section ID: 10	End Location: End
Functional Class: R - Residential/Local	Surface Type: O - AC/AC
Date of Construction: 07/01/1995	No. Lanes: 2
Cul-de-sac: No	General Code: -
Length (ft): 320	Area ID: -
Width (ft): 34	Funding Source: -
Area (sq. ft.): 10,880	ADT:
Traffic Index:	
Parking Lot Type:	
Comments:	

Street Name: Red Bluff Court

Street ID: REBLCT	Begin Location: Evening Sky
Section ID: 10	End Location: End
Functional Class: R - Residential/Local	Surface Type: A - AC
Date of Construction: 07/01/2000	No. Lanes: 2
Cul-de-sac: No	General Code: -
Length (ft): 660	Area ID: -
Width (ft): 33	Funding Source: -
Area (sq. ft.): 21,780	ADT:
Traffic Index:	
Parking Lot Type:	
Comments:	

Street Name: Red Hawk Court

Street ID: REHACT	Begin Location: Cottonwood
Section ID: 10	End Location: End
Functional Class: R - Residential/Local	Surface Type: A - AC
Date of Construction: 07/01/2004	No. Lanes: 2
Cul-de-sac: No	General Code: -
Length (ft): 770	Area ID: -
Width (ft): 33	Funding Source: -
Area (sq. ft.): 25,410	ADT:
Traffic Index:	
Parking Lot Type:	
Comments:	

Street Name: Red Pine Drive

Street ID: REPIDR	Begin Location: Corto St.
Section ID: 10	End Location: E End
Functional Class: R - Residential/Local	Surface Type: A - AC
Date of Construction: 07/01/1999	No. Lanes: 2
Cul-de-sac: Yes	General Code: -
Length (ft): 242	Area ID: -
Width (ft): 33	Funding Source: -
Area (sq. ft.): 7,986	ADT:
Traffic Index:	
Parking Lot Type:	
Comments:	

Street Name: Red Pine Drive

Street ID: REPIDR	Begin Location: Corto St.
Section ID: 20	End Location: Desert Sage Ct
Functional Class: R - Residential/Local	Surface Type: A - AC
Date of Construction: 07/01/1999	No. Lanes: 2
Cul-de-sac: No	General Code: -
Length (ft): 810	Area ID: -
Width (ft): 33	Funding Source: -
Area (sq. ft.): 26,730	ADT:
Traffic Index:	
Parking Lot Type:	
Comments:	

Street Name: Redman Court

Street ID: REDMCT	Begin Location: Honeyman
Section ID: 10	End Location: N. End
Functional Class: R - Residential/Local	Surface Type: O - AC/AC
Date of Construction: 07/01/1997	No. Lanes: 2
Cul-de-sac: No	General Code: -
Length (ft): 189	Area ID: -
Width (ft): 29	Funding Source: -
Area (sq. ft.): 5,481	ADT:
Traffic Index:	
Parking Lot Type:	
Comments:	

Street Name: Redwood Grove Court

Street ID: REGRCT	Begin Location: White Bark Lane
Section ID: 10	End Location: S. End (Cul-de-sac)
Functional Class: R - Residential/Local	Surface Type: A - AC
Date of Construction: 08/01/2013	No. Lanes: 2
Cul-de-sac: No	General Code: -
Length (ft): 804	Area ID: -
Width (ft): 22	Funding Source: -
Area (sq. ft.): 17,688	ADT:
Traffic Index:	
Parking Lot Type:	
Comments:	

Street Name: Regan Circle

Street ID: REGACR	Begin Location: Heywood
Section ID: 10	End Location: End
Functional Class: R - Residential/Local	Surface Type: O - AC/AC
Date of Construction: 07/01/2008	No. Lanes: 2
Cul-de-sac: No	General Code: -
Length (ft): 390	Area ID: -
Width (ft): 33	Funding Source: -
Area (sq. ft.): 12,870	ADT:
Traffic Index:	
Parking Lot Type:	
Comments:	

Street Name: Reservoir Drive

Street ID: RESEDR	Begin Location: Sojka
Section ID: 10	End Location: Alamo
Functional Class: R - Residential/Local	Surface Type: O - AC/AC
Date of Construction: 07/01/2008	No. Lanes: 2
Cul-de-sac: No	General Code: -
Length (ft): 1,260	Area ID: -
Width (ft): 37	Funding Source: -
Area (sq. ft.): 46,620	ADT:
Traffic Index:	
Parking Lot Type:	
Comments:	

Street Name: Reservoir Drive

Street ID: RESEDR	Begin Location: Alamo
Section ID: 20	End Location: Ave. Simi
Functional Class: R - Residential/Local	Surface Type: A - AC
Date of Construction: 07/01/1961	No. Lanes: 2
Cul-de-sac: No	General Code: -
Length (ft): 1,210	Area ID: -
Width (ft): 33	Funding Source: -
Area (sq. ft.): 39,930	ADT:
Traffic Index:	
Parking Lot Type:	
Comments:	

Street Name: Reservoir Drive

Street ID: RESEDR	Begin Location: Ave Simi
Section ID: 30	End Location: Township
Functional Class: R - Residential/Local	Surface Type: A - AC
Date of Construction: 07/01/1950	No. Lanes: 2
Cul-de-sac: No	General Code: -
Length (ft): 1,245	Area ID: -
Width (ft): 33	Funding Source: -
Area (sq. ft.): 41,085	ADT:
Traffic Index:	
Parking Lot Type:	
Comments:	

Street Name: Restful Court

Street ID: RESTCT	Begin Location: Meander
Section ID: 10	End Location: E. End
Functional Class: R - Residential/Local	Surface Type: O - AC/AC
Date of Construction: 07/01/1994	No. Lanes: 2
Cul-de-sac: No	General Code: -
Length (ft): 440	Area ID: -
Width (ft): 32	Funding Source: -
Area (sq. ft.): 14,080	ADT:
Traffic Index:	
Parking Lot Type:	
Comments:	

Street Name: Rhineland Court

Street ID: RHINCT	Begin Location: Peter
Section ID: 10	End Location: End
Functional Class: R - Residential/Local	Surface Type: A - AC
Date of Construction: 07/01/2002	No. Lanes: 2
Cul-de-sac: No	General Code: -
Length (ft): 140	Area ID: -
Width (ft): 33	Funding Source: -
Area (sq. ft.): 4,620	ADT:
Traffic Index:	
Parking Lot Type:	
Comments:	

Street Name: Rhoda Street

Street ID: RHODST	Begin Location: Ysrella
Section ID: 10	End Location: Abraham
Functional Class: R - Residential/Local	Surface Type: O - AC/AC
Date of Construction: 07/01/1989	No. Lanes: 2
Cul-de-sac: No	General Code: -
Length (ft): 960	Area ID: -
Width (ft): 33	Funding Source: -
Area (sq. ft.): 31,680	ADT:
Traffic Index:	
Parking Lot Type:	
Comments:	

Street Name: Richardson Avenue

Street ID: RICHAV	Begin Location: Bennett
Section ID: 10	End Location: Dodd
Functional Class: R - Residential/Local	Surface Type: O - AC/AC
Date of Construction: 07/01/1992	No. Lanes: 2
Cul-de-sac: No	General Code: -
Length (ft): 1,478	Area ID: -
Width (ft): 36	Funding Source: -
Area (sq. ft.): 53,208	ADT:
Traffic Index:	
Parking Lot Type:	
Comments:	

Street Name: Ridge View Court

Street ID: RIVICT	Begin Location: Chandler
Section ID: 10	End Location: End
Functional Class: R - Residential/Local	Surface Type: A - AC
Date of Construction: 07/01/1987	No. Lanes: 2
Cul-de-sac: No	General Code: -
Length (ft): 500	Area ID: -
Width (ft): 33	Funding Source: CD - CDBG
Area (sq. ft.): 16,500	ADT:
Traffic Index:	
Parking Lot Type:	
Comments:	

Street Name: Ridley Circle

Street ID: RIDLCR	Begin Location: Haviland St.
Section ID: 10	End Location: S End
Functional Class: R - Residential/Local	Surface Type: O - AC/AC
Date of Construction: 07/01/1992	No. Lanes: 4
Cul-de-sac: Yes	General Code: -
Length (ft): 111	Area ID: -
Width (ft): 29	Funding Source: -
Area (sq. ft.): 3,219	ADT:
Traffic Index:	
Parking Lot Type:	
Comments:	

Street Name: Rincon Street

Street ID: RINCST	Begin Location: Royal Ave.
Section ID: 10	End Location: Elizondo Ave.
Functional Class: R - Residential/Local	Surface Type: O - AC/AC
Date of Construction: 07/01/1997	No. Lanes: 2
Cul-de-sac: No	General Code: -
Length (ft): 880	Area ID: -
Width (ft): 37	Funding Source: -
Area (sq. ft.): 32,560	ADT:
Traffic Index:	
Parking Lot Type:	
Comments:	

Street Name: Ring Circle

Street ID: RINGCR	Begin Location: Ivory
Section ID: 10	End Location: E. End
Functional Class: R - Residential/Local	Surface Type: O - AC/AC
Date of Construction: 07/01/1984	No. Lanes: 2
Cul-de-sac: No	General Code: -
Length (ft): 196	Area ID: -
Width (ft): 32	Funding Source: -
Area (sq. ft.): 6,272	ADT:
Traffic Index:	
Parking Lot Type:	
Comments:	

Street Name: Ringwood Street

Street ID: RGWDST	Begin Location: Alta
Section ID: 10	End Location: N. End
Functional Class: R - Residential/Local	Surface Type: O - AC/AC
Date of Construction: 07/01/1994	No. Lanes: 2
Cul-de-sac: No	General Code: -
Length (ft): 1,100	Area ID: -
Width (ft): 37	Funding Source: CD - CDBG
Area (sq. ft.): 40,700	ADT:
Traffic Index:	
Parking Lot Type:	
Comments:	

Street Name: Rio Vista Court

Street ID: RIOVCT	Begin Location: Caldwell
Section ID: 10	End Location: W. End
Functional Class: R - Residential/Local	Surface Type: O - AC/AC
Date of Construction: 07/01/2011	No. Lanes: 2
Cul-de-sac: No	General Code: -
Length (ft): 160	Area ID: -
Width (ft): 36	Funding Source: CD - CDBG
Area (sq. ft.): 5,760	ADT:
Traffic Index:	
Parking Lot Type:	
Comments:	

Street Name: Rio Vista Court

Street ID: RIOVCT	Begin Location: Caldwell
Section ID: 20	End Location: E. End
Functional Class: R - Residential/Local	Surface Type: O - AC/AC
Date of Construction: 07/01/2011	No. Lanes: 2
Cul-de-sac: No	General Code: -
Length (ft): 570	Area ID: -
Width (ft): 36	Funding Source: CD - CDBG
Area (sq. ft.): 20,520	ADT:
Traffic Index:	
Parking Lot Type:	
Comments:	

Street Name: Rising Star Avenue

Street ID: RISTAV	Begin Location: Moonshadow
Section ID: 10	End Location: Evening Sky
Functional Class: R - Residential/Local	Surface Type: A - AC
Date of Construction: 07/01/1998	No. Lanes: 2
Cul-de-sac: No	General Code: -
Length (ft): 830	Area ID: -
Width (ft): 33	Funding Source: -
Area (sq. ft.): 27,390	ADT:
Traffic Index:	
Parking Lot Type:	
Comments:	

Street Name: River Hills Court

Street ID: RIHICT	Begin Location: Highland
Section ID: 10	End Location: End
Functional Class: R - Residential/Local	Surface Type: O - AC/AC
Date of Construction: 07/01/2008	No. Lanes: 2
Cul-de-sac: No	General Code: -
Length (ft): 360	Area ID: -
Width (ft): 36	Funding Source: -
Area (sq. ft.): 12,960	ADT:
Traffic Index:	
Parking Lot Type:	
Comments:	

Street Name: River Wood Court

Street ID: RIWOCT	Begin Location: Katherine Rd
Section ID: 10	End Location: N. End
Functional Class: R - Residential/Local	Surface Type: A - AC
Date of Construction: 07/01/2002	No. Lanes: 2
Cul-de-sac: No	General Code: -
Length (ft): 1,040	Area ID: -
Width (ft): 33	Funding Source: CD - CDBG
Area (sq. ft.): 34,320	ADT:
Traffic Index:	
Parking Lot Type:	
Comments:	

Street Name: Rivera Street

Street ID: RIVEST	Begin Location: Fourth St
Section ID: 10	End Location: E. End
Functional Class: R - Residential/Local	Surface Type: O - AC/AC
Date of Construction: 07/01/1996	No. Lanes: 2
Cul-de-sac: No	General Code: -
Length (ft): 642	Area ID: -
Width (ft): 37	Funding Source: -
Area (sq. ft.): 23,754	ADT:
Traffic Index:	
Parking Lot Type:	
Comments:	

Street Name: Riverbirch Drive

Street ID: RIVEDR	Begin Location: Snowcreek
Section ID: 10	End Location: Winterberry
Functional Class: R - Residential/Local	Surface Type: A - AC
Date of Construction: 07/01/1987	No. Lanes: 2
Cul-de-sac: No	General Code: -
Length (ft): 1,200	Area ID: -
Width (ft): 33	Funding Source: -
Area (sq. ft.): 39,600	ADT:
Traffic Index:	
Parking Lot Type:	
Comments:	

Street Name: Riverfield Court

Street ID: RIFICT	Begin Location: Longbranch
Section ID: 10	End Location: W. End
Functional Class: R - Residential/Local	Surface Type: A - AC
Date of Construction: 07/01/1989	No. Lanes: 2
Cul-de-sac: No	General Code: -
Length (ft): 347	Area ID: -
Width (ft): 33	Funding Source: -
Area (sq. ft.): 11,451	ADT:
Traffic Index:	
Parking Lot Type:	
Comments:	

Street Name: Roan Street

Street ID: ROANST	Begin Location: Blaze
Section ID: 10	End Location: Buckskin
Functional Class: R - Residential/Local	Surface Type: O - AC/AC
Date of Construction: 07/01/1989	No. Lanes: 2
Cul-de-sac: No	General Code: -
Length (ft): 660	Area ID: -
Width (ft): 37	Funding Source: -
Area (sq. ft.): 24,420	ADT:
Traffic Index:	
Parking Lot Type:	
Comments:	

Street Name: Robbins Court

Street ID: ROBBCT	Begin Location: LosAmigos
Section ID: 10	End Location: End
Functional Class: R - Residential/Local	Surface Type: O - AC/AC
Date of Construction: 07/01/2005	No. Lanes: 2
Cul-de-sac: No	General Code: -
Length (ft): 400	Area ID: -
Width (ft): 33	Funding Source: -
Area (sq. ft.): 13,200	ADT:
Traffic Index:	
Parking Lot Type:	
Comments:	

Street Name: Roberta Court

Street ID: ROBECT	Begin Location: Royal
Section ID: 10	End Location: End
Functional Class: R - Residential/Local	Surface Type: A - AC
Date of Construction: 07/01/2001	No. Lanes: 2
Cul-de-sac: No	General Code: -
Length (ft): 529	Area ID: -
Width (ft): 33	Funding Source: -
Area (sq. ft.): 17,457	ADT:
Traffic Index:	
Parking Lot Type:	
Comments:	

Street Name: Rochelle Place

Street ID: ROCHPL	Begin Location: Georgette
Section ID: 10	End Location: Georgette
Functional Class: R - Residential/Local	Surface Type: O - AC/AC
Date of Construction: 07/01/2000	No. Lanes: 2
Cul-de-sac: No	General Code: -
Length (ft): 1,220	Area ID: -
Width (ft): 33	Funding Source: -
Area (sq. ft.): 40,260	ADT:
Traffic Index:	
Parking Lot Type:	
Comments:	

Street Name: Rock Street

Street ID: ROCKST	Begin Location: Machado
Section ID: 10	End Location: E. End
Functional Class: R - Residential/Local	Surface Type: O - AC/AC
Date of Construction: 07/01/1983	No. Lanes: 2
Cul-de-sac: No	General Code: -
Length (ft): 800	Area ID: -
Width (ft): 37	Funding Source: -
Area (sq. ft.): 29,600	ADT:
Traffic Index:	
Parking Lot Type:	
Comments:	

Street Name: Rockdale Avenue

Street ID: ROCDAV	Begin Location: Nelda
Section ID: 10	End Location: N. End
Functional Class: R - Residential/Local	Surface Type: O - AC/AC
Date of Construction: 07/01/1993	No. Lanes: 2
Cul-de-sac: No	General Code: -
Length (ft): 1,300	Area ID: -
Width (ft): 33	Funding Source: CD - CDBG
Area (sq. ft.): 42,900	ADT:
Traffic Index:	
Parking Lot Type:	
Comments:	

Street Name: Rockdale Avenue

Street ID: ROCDAV	Begin Location: Nelda
Section ID: 20	End Location: S. End
Functional Class: R - Residential/Local	Surface Type: A - AC
Date of Construction: 07/01/1965	No. Lanes: 2
Cul-de-sac: No	General Code: -
Length (ft): 410	Area ID: -
Width (ft): 33	Funding Source: CD - CDBG
Area (sq. ft.): 13,530	ADT:
Traffic Index:	
Parking Lot Type:	
Comments:	

Street Name: Rockgate Avenue

Street ID: ROCDAV	Begin Location: Ave. Simi
Section ID: 30	End Location: N. End
Functional Class: R - Residential/Local	Surface Type: O - AC/AC
Date of Construction: 07/01/2012	No. Lanes: 2
Cul-de-sac: No	General Code: -
Length (ft): 1,040	Area ID: -
Width (ft): 33	Funding Source: -
Area (sq. ft.): 34,320	ADT:
Traffic Index:	
Parking Lot Type:	
Comments:	

Street Name: Rockgate Place

Street ID: ROCGPL	Begin Location: Rockgate
Section ID: 10	End Location: End
Functional Class: R - Residential/Local	Surface Type: O - AC/AC
Date of Construction: 07/01/2012	No. Lanes: 2
Cul-de-sac: No	General Code: -
Length (ft): 190	Area ID: -
Width (ft): 29	Funding Source: -
Area (sq. ft.): 5,510	ADT:
Traffic Index:	
Parking Lot Type:	
Comments:	

Street Name: Rocking Horse Drive

Street ID: ROHODR	Begin Location: Meander
Section ID: 10	End Location: Rambling
Functional Class: R - Residential/Local	Surface Type: O - AC/AC
Date of Construction: 07/01/2009	No. Lanes: 2
Cul-de-sac: No	General Code: -
Length (ft): 1,873	Area ID: -
Width (ft): 36	Funding Source: -
Area (sq. ft.): 67,428	ADT:
Traffic Index:	
Parking Lot Type:	
Comments:	

Street Name: Rocky Peak Road

Street ID: ROPERD	Begin Location: Santa Susana Pass
Section ID: 10	End Location: 525ft N/O Santa Susana Pass
Functional Class: R - Residential/Local	Surface Type: A - AC
Date of Construction: 07/01/1950	No. Lanes: 2
Cul-de-sac: No	General Code: -
Length (ft): 525	Area ID: -
Width (ft): 36	Funding Source: -
Area (sq. ft.): 18,900	ADT:
Traffic Index:	
Parking Lot Type:	
Comments:	

Street Name: Rocky River Court

Street ID: RORICT	Begin Location: Rocky River
Section ID: 10	End Location: N. End
Functional Class: R - Residential/Local	Surface Type: O - AC/AC
Date of Construction: 07/01/1997	No. Lanes: 2
Cul-de-sac: No	General Code: -
Length (ft): 193	Area ID: -
Width (ft): 29	Funding Source: -
Area (sq. ft.): 5,597	ADT:
Traffic Index:	
Parking Lot Type:	
Comments:	

Street Name: Rocky River Street

Street ID: RORIST	Begin Location: Eagle Peak
Section ID: 10	End Location: Darrah
Functional Class: R - Residential/Local	Surface Type: O - AC/AC
Date of Construction: 07/01/1997	No. Lanes: 2
Cul-de-sac: No	General Code: -
Length (ft): 561	Area ID: -
Width (ft): 37	Funding Source: -
Area (sq. ft.): 20,757	ADT:
Traffic Index:	
Parking Lot Type:	
Comments:	

Street Name: Rohner Avenue

Street ID: ROHNAV	Begin Location: Sibley
Section ID: 10	End Location: Almar
Functional Class: R - Residential/Local	Surface Type: O - AC/AC
Date of Construction: 07/01/2007	No. Lanes: 2
Cul-de-sac: No	General Code: -
Length (ft): 240	Area ID: -
Width (ft): 33	Funding Source: CD - CDBG
Area (sq. ft.): 7,920	ADT:
Traffic Index:	
Parking Lot Type:	
Comments:	

Street Name: Rohner Avenue

Street ID: ROHNAV	Begin Location: Almar
Section ID: 20	End Location: Cheam
Functional Class: R - Residential/Local	Surface Type: O - AC/AC
Date of Construction: 07/01/2007	No. Lanes: 2
Cul-de-sac: No	General Code: -
Length (ft): 535	Area ID: -
Width (ft): 33	Funding Source: CD - CDBG
Area (sq. ft.): 17,655	ADT:
Traffic Index:	
Parking Lot Type:	
Comments:	

Street Name: Rohner Court

Street ID: ROHNCT	Begin Location: Menlow
Section ID: 10	End Location: N. End
Functional Class: R - Residential/Local	Surface Type: O - AC/AC
Date of Construction: 07/01/2007	No. Lanes: 2
Cul-de-sac: No	General Code: -
Length (ft): 230	Area ID: -
Width (ft): 29	Funding Source: CD - CDBG
Area (sq. ft.): 6,670	ADT:
Traffic Index:	
Parking Lot Type:	
Comments:	

Street Name: Roldan Avenue

Street ID: ROHNAV	Begin Location: Fitzgerald
Section ID: 30	End Location: Arcane
Functional Class: R - Residential/Local	Surface Type: O - AC/AC
Date of Construction: 07/01/1996	No. Lanes: 2
Cul-de-sac: No	General Code: -
Length (ft): 1,300	Area ID: -
Width (ft): 37	Funding Source: -
Area (sq. ft.): 48,100	ADT:
Traffic Index:	
Parking Lot Type:	
Comments:	

Street Name: Roldan Avenue

Street ID: ROHNAV	Begin Location: Fitzgerald
Section ID: 40	End Location: End
Functional Class: R - Residential/Local	Surface Type: A - AC
Date of Construction: 07/01/1999	No. Lanes: 2
Cul-de-sac: No	General Code: -
Length (ft): 260	Area ID: -
Width (ft): 37	Funding Source: -
Area (sq. ft.): 9,620	ADT:
Traffic Index:	
Parking Lot Type:	
Comments:	

Street Name: Roosevelt Court

Street ID: ROOSCT	Begin Location: Presidential Drive
Section ID: 10	End Location: Wood Ranch Parkway
Functional Class: R - Residential/Local	Surface Type: A - AC
Date of Construction: 07/01/2001	No. Lanes: 2
Cul-de-sac: No	General Code: -
Length (ft): 1,040	Area ID: -
Width (ft): 33	Funding Source: -
Area (sq. ft.): 34,320	ADT:
Traffic Index:	
Parking Lot Type:	
Comments:	

Street Name: Roosevelt Court

Street ID: ROOSCT	Begin Location: Wood Ranch Prkwy
Section ID: 20	End Location: E End
Functional Class: R - Residential/Local	Surface Type: A - AC
Date of Construction: 07/01/2001	No. Lanes: 2
Cul-de-sac: Yes	General Code: -
Length (ft): 744	Area ID: -
Width (ft): 33	Funding Source: -
Area (sq. ft.): 24,552	ADT:
Traffic Index:	
Parking Lot Type:	
Comments:	

Street Name: Rory Lane

Street ID: RORYLN	Begin Location: L.A. Ave
Section ID: 10	End Location: S. End
Functional Class: R - Residential/Local	Surface Type: O - AC/AC
Date of Construction: 07/01/1996	No. Lanes: 2
Cul-de-sac: No	General Code: -
Length (ft): 950	Area ID: -
Width (ft): 37	Funding Source: CD - CDBG
Area (sq. ft.): 35,150	ADT:
Traffic Index:	
Parking Lot Type:	
Comments:	

Street Name: Rosalie Street

Street ID: ROSAST	Begin Location: Sequoia Ave.
Section ID: 10	End Location: Tracy Ave.
Functional Class: R - Residential/Local	Surface Type: O - AC/AC
Date of Construction: 12/04/2015	No. Lanes: 2
Cul-de-sac: No	General Code: -
Length (ft): 1,582	Area ID: -
Width (ft): 37	Funding Source: -
Area (sq. ft.): 58,534	ADT:
Traffic Index:	
Parking Lot Type:	
Comments:	

Street Name: Rosecrans Street

Street ID: ROSEST	Begin Location: Haven
Section ID: 10	End Location: Whitcomb
Functional Class: R - Residential/Local	Surface Type: O - AC/AC
Date of Construction: 07/01/1990	No. Lanes: 2
Cul-de-sac: No	General Code: -
Length (ft): 1,000	Area ID: -
Width (ft): 37	Funding Source: CD - CDBG
Area (sq. ft.): 37,000	ADT:
Traffic Index:	
Parking Lot Type:	
Comments:	

Street Name: Rosemary Street

Street ID: ROSEST	Begin Location: Haven
Section ID: 20	End Location: Whitcomb
Functional Class: R - Residential/Local	Surface Type: O - AC/AC
Date of Construction: 07/01/1992	No. Lanes: 2
Cul-de-sac: No	General Code: -
Length (ft): 815	Area ID: -
Width (ft): 37	Funding Source: -
Area (sq. ft.): 30,155	ADT:
Traffic Index:	
Parking Lot Type:	
Comments:	

Street Name: Rosemary Street

Street ID: ROSEST	Begin Location: Whitcomb
Section ID: 30	End Location: End
Functional Class: R - Residential/Local	Surface Type: A - AC
Date of Construction: 07/01/1964	No. Lanes: 2
Cul-de-sac: No	General Code: -
Length (ft): 605	Area ID: -
Width (ft): 37	Funding Source: -
Area (sq. ft.): 22,385	ADT:
Traffic Index:	
Parking Lot Type:	
Comments:	

Street Name: Rosette Street

Street ID: ROSTST	Begin Location: Watson Ave.
Section ID: 10	End Location: Talbert Ave.
Functional Class: R - Residential/Local	Surface Type: O - AC/AC
Date of Construction: 07/01/1992	No. Lanes: 2
Cul-de-sac: No	General Code: -
Length (ft): 1,637	Area ID: -
Width (ft): 37	Funding Source: -
Area (sq. ft.): 60,569	ADT:
Traffic Index:	
Parking Lot Type:	
Comments:	

Street Name: Rosita Drive

Street ID: ROSIDR	Begin Location: Bonita
Section ID: 10	End Location: Genoa
Functional Class: R - Residential/Local	Surface Type: O - AC/AC
Date of Construction: 07/01/2005	No. Lanes: 2
Cul-de-sac: No	General Code: -
Length (ft): 370	Area ID: -
Width (ft): 36	Funding Source: -
Area (sq. ft.): 13,320	ADT:
Traffic Index:	
Parking Lot Type:	
Comments:	

Street Name: Ross Circle

Street ID: ROSSCR	Begin Location: Sycamore
Section ID: 10	End Location: End
Functional Class: R - Residential/Local	Surface Type: O - AC/AC
Date of Construction: 07/01/1989	No. Lanes: 2
Cul-de-sac: No	General Code: -
Length (ft): 150	Area ID: -
Width (ft): 37	Funding Source: -
Area (sq. ft.): 5,550	ADT:
Traffic Index:	
Parking Lot Type:	
Comments:	

Street Name: Rowland Street

Street ID: ROWLST	Begin Location: Alpine
Section ID: 10	End Location: Bidwell
Functional Class: R - Residential/Local	Surface Type: O - AC/AC
Date of Construction: 07/01/2003	No. Lanes: 2
Cul-de-sac: No	General Code: -
Length (ft): 1,267	Area ID: -
Width (ft): 37	Funding Source: -
Area (sq. ft.): 46,879	ADT:
Traffic Index:	
Parking Lot Type:	
Comments:	

Street Name: Roxbury Street

Street ID: ROXBST	Begin Location: Rachael
Section ID: 10	End Location: Tapo
Functional Class: R - Residential/Local	Surface Type: O - AC/AC
Date of Construction: 07/01/1995	No. Lanes: 2
Cul-de-sac: No	General Code: -
Length (ft): 1,120	Area ID: -
Width (ft): 33	Funding Source: -
Area (sq. ft.): 36,960	ADT:
Traffic Index:	
Parking Lot Type:	
Comments:	

Street Name: Roxy Street

Street ID: ROXYST	Begin Location: Wanda Ave.
Section ID: 10	End Location: E End
Functional Class: R - Residential/Local	Surface Type: O - AC/AC
Date of Construction: 12/10/2019	No. Lanes: 2
Cul-de-sac: Yes	General Code: -
Length (ft): 758	Area ID: -
Width (ft): 37	Funding Source: -
Area (sq. ft.): 28,046	ADT:
Traffic Index:	
Parking Lot Type:	
Comments:	

Street Name: Royal Avenue	
Street ID: ROYAAV	Begin Location: Tapo Canyon
Section ID: 10	End Location: Voyager
Functional Class: A - Arterial	Surface Type: O - AC/AC
Date of Construction: 07/01/2004	No. Lanes: 4
Cul-de-sac: No	General Code: -
Length (ft): 1,290	Area ID: -
Width (ft): 62	Funding Source: -
Area (sq. ft.): 79,980	ADT:
Traffic Index:	
Parking Lot Type:	
Comments:	

Street Name: Royal Avenue	
Street ID: ROYAAV	Begin Location: Voyager
Section ID: 20	End Location: Holley
Functional Class: A - Arterial	Surface Type: O - AC/AC
Date of Construction: 07/01/2004	No. Lanes: 4
Cul-de-sac: No	General Code: -
Length (ft): 2,025	Area ID: -
Width (ft): 62	Funding Source: -
Area (sq. ft.): 125,550	ADT:
Traffic Index:	
Parking Lot Type:	
Comments:	

Street Name: Royal Avenue	
Street ID: ROYAAV	Begin Location: Holley
Section ID: 30	End Location: Sequoia
Functional Class: A - Arterial	Surface Type: O - AC/AC
Date of Construction: 07/01/2008	No. Lanes: 4
Cul-de-sac: No	General Code: -
Length (ft): 1,315	Area ID: -
Width (ft): 62	Funding Source: -
Area (sq. ft.): 81,530	ADT:
Traffic Index:	
Parking Lot Type:	
Comments:	

Street Name: Royal Avenue

Street ID: ROYAAV	Begin Location: Sequoia
Section ID: 40	End Location: Acadia
Functional Class: A - Arterial	Surface Type: O - AC/AC
Date of Construction: 07/01/2008	No. Lanes: 4
Cul-de-sac: No	General Code: -
Length (ft): 1,130	Area ID: -
Width (ft): 62	Funding Source: -
Area (sq. ft.): 70,060	ADT:
Traffic Index:	
Parking Lot Type:	
Comments:	

Street Name: Royal Avenue

Street ID: ROYAAV	Begin Location: Acadia
Section ID: 50	End Location: Corto
Functional Class: A - Arterial	Surface Type: O - AC/AC
Date of Construction: 07/01/2008	No. Lanes: 4
Cul-de-sac: No	General Code: -
Length (ft): 1,670	Area ID: -
Width (ft): 62	Funding Source: -
Area (sq. ft.): 103,540	ADT:
Traffic Index:	
Parking Lot Type:	
Comments:	

Street Name: Royal Avenue

Street ID: ROYAAV	Begin Location: Corto
Section ID: 60	End Location: Sycamore
Functional Class: A - Arterial	Surface Type: O - AC/AC
Date of Construction: 07/01/2009	No. Lanes: 4
Cul-de-sac: No	General Code: -
Length (ft): 2,825	Area ID: -
Width (ft): 62	Funding Source: -
Area (sq. ft.): 175,150	ADT:
Traffic Index:	
Parking Lot Type:	
Comments:	

Street Name: Royal Avenue

Street ID: ROYAAV	Begin Location: Sycamore
Section ID: 70	End Location: Whitcomb
Functional Class: A - Arterial	Surface Type: O - AC/AC
Date of Construction: 07/01/2009	No. Lanes: 4
Cul-de-sac: No	General Code: -
Length (ft): 1,660	Area ID: -
Width (ft): 62	Funding Source: -
Area (sq. ft.): 102,920	ADT:
Traffic Index:	
Parking Lot Type:	
Comments:	

Street Name: Royal Avenue

Street ID: ROYAAV	Begin Location: Whitcomb
Section ID: 80	End Location: Haven
Functional Class: A - Arterial	Surface Type: O - AC/AC
Date of Construction: 07/01/2009	No. Lanes: 4
Cul-de-sac: No	General Code: -
Length (ft): 910	Area ID: -
Width (ft): 62	Funding Source: -
Area (sq. ft.): 56,420	ADT:
Traffic Index:	
Parking Lot Type:	
Comments:	

Street Name: Royal Avenue

Street ID: ROYAAV	Begin Location: Haven
Section ID: 90	End Location: Erringer
Functional Class: A - Arterial	Surface Type: O - AC/AC
Date of Construction: 07/01/2009	No. Lanes: 4
Cul-de-sac: No	General Code: -
Length (ft): 1,935	Area ID: -
Width (ft): 62	Funding Source: -
Area (sq. ft.): 119,970	ADT:
Traffic Index:	
Parking Lot Type:	
Comments:	

Street Name: Royal Avenue	
Street ID: ROYAAV	Begin Location: Erringer
Section ID: 91	End Location: Pride
Functional Class: A - Arterial	Surface Type: O - AC/AC
Date of Construction: 07/01/2004	No. Lanes: 4
Cul-de-sac: No	General Code: -
Length (ft): 4,200	Area ID: -
Width (ft): 62	Funding Source: -
Area (sq. ft.): 260,400	ADT:
Traffic Index:	
Parking Lot Type:	
Comments: Old SECID = 100	

Street Name: Royal Avenue	
Street ID: ROYAAV	Begin Location: Pride
Section ID: 92	End Location: First
Functional Class: A - Arterial	Surface Type: O - AC/AC
Date of Construction: 07/01/2004	No. Lanes: 4
Cul-de-sac: No	General Code: -
Length (ft): 1,190	Area ID: -
Width (ft): 62	Funding Source: -
Area (sq. ft.): 73,780	ADT:
Traffic Index:	
Parking Lot Type:	
Comments: Old SECID = 110	

Street Name: Royal Avenue	
Street ID: ROYAAV	Begin Location: First
Section ID: 93	End Location: 4th
Functional Class: A - Arterial	Surface Type: O - AC/AC
Date of Construction: 07/01/2007	No. Lanes: 4
Cul-de-sac: No	General Code: -
Length (ft): 1,020	Area ID: -
Width (ft): 62	Funding Source: -
Area (sq. ft.): 63,240	ADT:
Traffic Index:	
Parking Lot Type:	
Comments: Old SECID = 120	

Street Name: Royal Avenue

Street ID: ROYAAV	Begin Location: 4th
Section ID: 94	End Location: Sinaloa
Functional Class: A - Arterial	Surface Type: O - AC/AC
Date of Construction: 07/01/2007	No. Lanes: 4
Cul-de-sac: No	General Code: -
Length (ft): 1,620	Area ID: -
Width (ft): 62	Funding Source: -
Area (sq. ft.): 100,440	ADT:
Traffic Index:	
Parking Lot Type:	
Comments: Old SECID = 130	

Street Name: Royal Avenue

Street ID: ROYAAV	Begin Location: Sinaloa
Section ID: 95	End Location: Madera
Functional Class: A - Arterial	Surface Type: O - AC/AC
Date of Construction: 07/01/2007	No. Lanes: 4
Cul-de-sac: No	General Code: -
Length (ft): 2,615	Area ID: -
Width (ft): 62	Funding Source: -
Area (sq. ft.): 162,130	ADT:
Traffic Index:	
Parking Lot Type:	
Comments: Old SECID = 140	

Street Name: Royal Avenue

Street ID: ROYAAV	Begin Location: Madera
Section ID: 96	End Location: Acapulco
Functional Class: A - Arterial	Surface Type: O - AC/AC
Date of Construction: 07/01/1988	No. Lanes: 4
Cul-de-sac: No	General Code: -
Length (ft): 170	Area ID: -
Width (ft): 58	Funding Source: -
Area (sq. ft.): 9,860	ADT:
Traffic Index:	
Parking Lot Type:	
Comments: Old SECID = 150	

Street Name: Royal Hills Court

Street ID: ROHICT	Begin Location: Alamo
Section ID: 10	End Location: N. End
Functional Class: R - Residential/Local	Surface Type: A - AC
Date of Construction: 07/01/1999	No. Lanes: 2
Cul-de-sac: No	General Code: -
Length (ft): 430	Area ID: -
Width (ft): 33	Funding Source: -
Area (sq. ft.): 14,190	ADT:
Traffic Index:	
Parking Lot Type:	
Comments:	

Street Name: Rudolph Drive

Street ID: RUDODR	Begin Location: Covington
Section ID: 10	End Location: Crosby
Functional Class: R - Residential/Local	Surface Type: A - AC
Date of Construction: 07/01/1999	No. Lanes: 2
Cul-de-sac: No	General Code: -
Length (ft): 1,850	Area ID: -
Width (ft): 33	Funding Source: -
Area (sq. ft.): 61,050	ADT:
Traffic Index:	
Parking Lot Type:	
Comments:	

Street Name: Rudolph Drive

Street ID: RUDODR	Begin Location: Crosby
Section ID: 20	End Location: Granby
Functional Class: R - Residential/Local	Surface Type: A - AC
Date of Construction: 07/01/2000	No. Lanes: 2
Cul-de-sac: No	General Code: -
Length (ft): 2,300	Area ID: -
Width (ft): 33	Funding Source: -
Area (sq. ft.): 75,900	ADT:
Traffic Index:	
Parking Lot Type:	
Comments:	

Street Name: Running Creek Court

Street ID: RUCRCT	Begin Location: Sinaloa Road
Section ID: 10	End Location: E. End (Cul-de-sac)
Functional Class: R - Residential/Local	Surface Type: A - AC
Date of Construction: 01/01/2004	No. Lanes: 2
Cul-de-sac: No	General Code: -
Length (ft): 1,680	Area ID: -
Width (ft): 32	Funding Source: -
Area (sq. ft.): 53,760	ADT:
Traffic Index:	
Parking Lot Type:	
Comments:	

Street Name: Running Trails Avenue

Street ID: RUTRAV	Begin Location: Moonshadow
Section ID: 10	End Location: Sunlight
Functional Class: R - Residential/Local	Surface Type: A - AC
Date of Construction: 07/01/1999	No. Lanes: 2
Cul-de-sac: No	General Code: -
Length (ft): 490	Area ID: -
Width (ft): 33	Funding Source: -
Area (sq. ft.): 16,170	ADT:
Traffic Index:	
Parking Lot Type:	
Comments:	

Street Name: Runway Street

Street ID: RUNWST	Begin Location: Lucky
Section ID: 10	End Location: Angus
Functional Class: R - Residential/Local	Surface Type: A - AC
Date of Construction: 07/01/2005	No. Lanes: 2
Cul-de-sac: No	General Code: -
Length (ft): 1,597	Area ID: -
Width (ft): 37	Funding Source: CD - CDBG
Area (sq. ft.): 59,089	ADT:
Traffic Index:	
Parking Lot Type:	
Comments:	

Street Name: Russ Court

Street ID: RUSSCT	Begin Location: Tapo Cyn Rd.
Section ID: 10	End Location: W End
Functional Class: R - Residential/Local	Surface Type: O - AC/AC
Date of Construction: 07/01/2005	No. Lanes: 2
Cul-de-sac: Yes	General Code: -
Length (ft): 792	Area ID: -
Width (ft): 40	Funding Source: -
Area (sq. ft.): 31,680	ADT:
Traffic Index:	
Parking Lot Type:	
Comments:	

Street Name: Rynerson Court

Street ID: RYNECT	Begin Location: Greensward
Section ID: 10	End Location: End
Functional Class: R - Residential/Local	Surface Type: O - AC/AC
Date of Construction: 07/01/1992	No. Lanes: 2
Cul-de-sac: No	General Code: -
Length (ft): 186	Area ID: -
Width (ft): 30	Funding Source: -
Area (sq. ft.): 5,580	ADT:
Traffic Index:	
Parking Lot Type:	
Comments:	

Street Name: S Wood Ranch Parkway

Street ID: WORAPK	Begin Location: High Meadow
Section ID: 60	End Location: Martha Morrison
Functional Class: A - Arterial	Surface Type: O - AC/AC
Date of Construction: 07/01/2005	No. Lanes: 4
Cul-de-sac: No	General Code: -
Length (ft): 1,190	Area ID: -
Width (ft): 60	Funding Source: -
Area (sq. ft.): 71,400	ADT:
Traffic Index:	
Parking Lot Type:	
Comments:	

Street Name: S Wood Ranch Parkway

Street ID: WORAPK	Begin Location: Martha Morrison
Section ID: 70	End Location: Circle Knoll
Functional Class: A - Arterial	Surface Type: O - AC/AC
Date of Construction: 07/01/2005	No. Lanes: 4
Cul-de-sac: No	General Code: -
Length (ft): 1,050	Area ID: -
Width (ft): 74	Funding Source: -
Area (sq. ft.): 77,700	ADT:
Traffic Index:	
Parking Lot Type:	
Comments:	

Street Name: S Wood Ranch Parkway

Street ID: WORAPK	Begin Location: Circle Knoll
Section ID: 80	End Location: Long Canyon
Functional Class: A - Arterial	Surface Type: O - AC/AC
Date of Construction: 07/01/2005	No. Lanes: 4
Cul-de-sac: No	General Code: -
Length (ft): 1,245	Area ID: -
Width (ft): 60	Funding Source: -
Area (sq. ft.): 74,700	ADT:
Traffic Index:	
Parking Lot Type:	
Comments:	

Street Name: Sabina Circle

Street ID: SABICR	Begin Location: Katherine
Section ID: 10	End Location: N. End
Functional Class: R - Residential/Local	Surface Type: O - AC/AC
Date of Construction: 07/01/1995	No. Lanes: 2
Cul-de-sac: No	General Code: -
Length (ft): 634	Area ID: -
Width (ft): 36	Funding Source: -
Area (sq. ft.): 22,824	ADT:
Traffic Index:	
Parking Lot Type:	
Comments:	

Street Name: Sable Ridge Court

Street ID: SARICT	Begin Location: Cottonwood
Section ID: 10	End Location: End
Functional Class: R - Residential/Local	Surface Type: A - AC
Date of Construction: 07/01/2004	No. Lanes: 2
Cul-de-sac: No	General Code: -
Length (ft): 425	Area ID: -
Width (ft): 33	Funding Source: -
Area (sq. ft.): 14,025	ADT:
Traffic Index:	
Parking Lot Type:	
Comments:	

Street Name: Sailwind Court

Street ID: SAILCT	Begin Location: Parkfront
Section ID: 10	End Location: End
Functional Class: R - Residential/Local	Surface Type: O - AC/AC
Date of Construction: 12/10/2019	No. Lanes: 2
Cul-de-sac: No	General Code: -
Length (ft): 489	Area ID: -
Width (ft): 36	Funding Source: -
Area (sq. ft.): 17,604	ADT:
Traffic Index:	
Parking Lot Type:	
Comments:	

Street Name: Saint Clair Avenue

Street ID: SACLAV	Begin Location: Fearing
Section ID: 10	End Location: Cochran
Functional Class: R - Residential/Local	Surface Type: O - AC/AC
Date of Construction: 07/01/1995	No. Lanes: 2
Cul-de-sac: No	General Code: -
Length (ft): 1,610	Area ID: -
Width (ft): 37	Funding Source: -
Area (sq. ft.): 59,570	ADT:
Traffic Index:	
Parking Lot Type:	
Comments:	

Street Name: Saint Clair Avenue

Street ID: SACLAV	Begin Location: Cochran
Section ID: 20	End Location: Serena
Functional Class: R - Residential/Local	Surface Type: O - AC/AC
Date of Construction: 07/01/1995	No. Lanes: 2
Cul-de-sac: No	General Code: -
Length (ft): 610	Area ID: -
Width (ft): 37	Funding Source: -
Area (sq. ft.): 22,570	ADT:
Traffic Index:	
Parking Lot Type:	
Comments:	

Street Name: Saint Clair Court

Street ID: SACLCT	Begin Location: St Clair
Section ID: 10	End Location: End
Functional Class: R - Residential/Local	Surface Type: O - AC/AC
Date of Construction: 07/01/1995	No. Lanes: 2
Cul-de-sac: No	General Code: -
Length (ft): 264	Area ID: -
Width (ft): 36	Funding Source: -
Area (sq. ft.): 9,504	ADT:
Traffic Index:	
Parking Lot Type:	
Comments:	

Street Name: Salinas Court

Street ID: SALICT	Begin Location: Placerita
Section ID: 10	End Location: End
Functional Class: R - Residential/Local	Surface Type: O - AC/AC
Date of Construction: 07/01/2010	No. Lanes: 2
Cul-de-sac: No	General Code: -
Length (ft): 401	Area ID: -
Width (ft): 29	Funding Source: -
Area (sq. ft.): 11,629	ADT:
Traffic Index:	
Parking Lot Type:	
Comments:	

Street Name: Sally Street

Street ID: SALLST	Begin Location: Jasmine Glen
Section ID: 10	End Location: E. End
Functional Class: R - Residential/Local	Surface Type: O - AC/AC
Date of Construction: 06/30/2017	No. Lanes: 2
Cul-de-sac: No	General Code: -
Length (ft): 234	Area ID: -
Width (ft): 32	Funding Source: -
Area (sq. ft.): 7,488	ADT:
Traffic Index:	
Parking Lot Type:	
Comments:	

Street Name: Salt Creek Avenue

Street ID: SACRAV	Begin Location: Coral
Section ID: 10	End Location: Cottonwood
Functional Class: R - Residential/Local	Surface Type: A - AC
Date of Construction: 07/01/2004	No. Lanes: 2
Cul-de-sac: No	General Code: -
Length (ft): 115	Area ID: -
Width (ft): 33	Funding Source: -
Area (sq. ft.): 3,795	ADT:
Traffic Index:	
Parking Lot Type:	
Comments:	

Street Name: Samantha Court

Street ID: SAMACT	Begin Location: Samantha Ct.
Section ID: 10	End Location: N End
Functional Class: R - Residential/Local	Surface Type: O - AC/AC
Date of Construction: 07/01/2000	No. Lanes: 2
Cul-de-sac: No	General Code: -
Length (ft): 194	Area ID: -
Width (ft): 29	Funding Source: -
Area (sq. ft.): 5,626	ADT:
Traffic Index:	
Parking Lot Type:	
Comments: Split From SAMACT10 3/9/2015	

Street Name: Samantha Court

Street ID: SAMACT	Begin Location: Samantha Ct.
Section ID: 20	End Location: S End
Functional Class: R - Residential/Local	Surface Type: O - AC/AC
Date of Construction: 07/01/2000	No. Lanes: 2
Cul-de-sac: No	General Code: -
Length (ft): 178	Area ID: -
Width (ft): 29	Funding Source: -
Area (sq. ft.): 5,162	ADT:
Traffic Index:	
Parking Lot Type:	
Comments: Split From SAMACT10 3/9/2015	

Street Name: Samson Avenue

Street ID: SAMSAV	Begin Location: Rosalie
Section ID: 10	End Location: N. End
Functional Class: R - Residential/Local	Surface Type: O - AC/AC
Date of Construction: 12/04/2015	No. Lanes: 2
Cul-de-sac: No	General Code: -
Length (ft): 1,003	Area ID: -
Width (ft): 36	Funding Source: -
Area (sq. ft.): 36,108	ADT:
Traffic Index:	
Parking Lot Type:	
Comments:	

Street Name: San Angelo Avenue

Street ID: SAANAV	Begin Location: Corpus Christi
Section ID: 10	End Location: Corpus Christi
Functional Class: R - Residential/Local	Surface Type: O - AC/AC
Date of Construction: 07/01/2001	No. Lanes: 2
Cul-de-sac: No	General Code: -
Length (ft): 1,650	Area ID: -
Width (ft): 33	Funding Source: -
Area (sq. ft.): 54,450	ADT:
Traffic Index:	
Parking Lot Type:	
Comments:	

Street Name: San Gabriel Street

Street ID: SAGAST	Begin Location: San Jacin
Section ID: 10	End Location: Santa Ynez
Functional Class: R - Residential/Local	Surface Type: A - AC
Date of Construction: 07/01/1995	No. Lanes: 2
Cul-de-sac: No	General Code: -
Length (ft): 415	Area ID: -
Width (ft): 33	Funding Source: -
Area (sq. ft.): 13,695	ADT:
Traffic Index:	
Parking Lot Type:	
Comments:	

Street Name: San Jacinto Avenue

Street ID: SAJAAV	Begin Location: San Gabriel
Section ID: 10	End Location: Citronella
Functional Class: R - Residential/Local	Surface Type: A - AC
Date of Construction: 07/01/1995	No. Lanes: 2
Cul-de-sac: No	General Code: -
Length (ft): 225	Area ID: -
Width (ft): 33	Funding Source: -
Area (sq. ft.): 7,425	ADT:
Traffic Index:	
Parking Lot Type:	
Comments:	

Street Name: San Joaquin Street

Street ID: SAJOST	Begin Location: Placerita
Section ID: 10	End Location: Alamo
Functional Class: R - Residential/Local	Surface Type: O - AC/AC
Date of Construction: 07/01/2010	No. Lanes: 2
Cul-de-sac: No	General Code: -
Length (ft): 747	Area ID: -
Width (ft): 40	Funding Source: -
Area (sq. ft.): 29,880	ADT:
Traffic Index:	
Parking Lot Type:	
Comments:	

Street Name: Sandalwood Drive

Street ID: SANDDR	Begin Location: Kuehner
Section ID: 10	End Location: Gateway
Functional Class: R - Residential/Local	Surface Type: O - AC/AC
Date of Construction: 07/01/2001	No. Lanes: 2
Cul-de-sac: No	General Code: -
Length (ft): 572	Area ID: -
Width (ft): 37	Funding Source: -
Area (sq. ft.): 21,164	ADT:
Traffic Index:	
Parking Lot Type:	
Comments:	

Street Name: Sandalwood Drive

Street ID: SANDDR	Begin Location: Kuehner
Section ID: 20	End Location: Cowboy
Functional Class: R - Residential/Local	Surface Type: A - AC
Date of Construction: 07/01/1996	No. Lanes: 2
Cul-de-sac: No	General Code: -
Length (ft): 1,760	Area ID: -
Width (ft): 37	Funding Source: -
Area (sq. ft.): 65,120	ADT:
Traffic Index:	
Parking Lot Type:	
Comments:	

Street Name: Sandiman Avenue

Street ID: SANDAV	Begin Location: Emory
Section ID: 10	End Location: Pullman
Functional Class: R - Residential/Local	Surface Type: O - AC/AC
Date of Construction: 07/01/1997	No. Lanes: 2
Cul-de-sac: No	General Code: -
Length (ft): 1,122	Area ID: -
Width (ft): 33	Funding Source: -
Area (sq. ft.): 37,026	ADT:
Traffic Index:	
Parking Lot Type:	
Comments:	

Street Name: Sandstone Street

Street ID: SANDST	Begin Location: Stonewood
Section ID: 10	End Location: Ave. Simi
Functional Class: R - Residential/Local	Surface Type: A - AC
Date of Construction: 07/01/1983	No. Lanes: 2
Cul-de-sac: No	General Code: -
Length (ft): 268	Area ID: -
Width (ft): 33	Funding Source: -
Area (sq. ft.): 8,844	ADT:
Traffic Index:	
Parking Lot Type:	
Comments:	

Street Name: Sandy Avenue

Street ID: SADYAV	Begin Location: Watson Ave.
Section ID: 10	End Location: S End
Functional Class: R - Residential/Local	Surface Type: O - AC/AC
Date of Construction: 07/01/1992	No. Lanes: 2
Cul-de-sac: No	General Code: -
Length (ft): 528	Area ID: -
Width (ft): 37	Funding Source: -
Area (sq. ft.): 19,536	ADT:
Traffic Index:	
Parking Lot Type:	
Comments:	

Street Name: Santa Cruz Court

Street ID: SACRCT	Begin Location: Santa Ynez
Section ID: 10	End Location: W. End
Functional Class: R - Residential/Local	Surface Type: A - AC
Date of Construction: 07/01/1984	No. Lanes: 2
Cul-de-sac: No	General Code: -
Length (ft): 275	Area ID: -
Width (ft): 33	Funding Source: -
Area (sq. ft.): 9,075	ADT:
Traffic Index:	
Parking Lot Type:	
Comments:	

Street Name: Santa Lucia Street

Street ID: SALUST	Begin Location: Santa Ynez
Section ID: 10	End Location: Alamo
Functional Class: R - Residential/Local	Surface Type: A - AC
Date of Construction: 07/01/1994	No. Lanes: 2
Cul-de-sac: No	General Code: -
Length (ft): 450	Area ID: -
Width (ft): 33	Funding Source: -
Area (sq. ft.): 14,850	ADT:
Traffic Index:	
Parking Lot Type:	
Comments:	

Street Name: Santa Susana Pass Road

Street ID: SASPRD	Begin Location: City Limits
Section ID: 10	End Location: Rocky Peak
Functional Class: C - Collector	Surface Type: A - AC
Date of Construction: 07/01/1930	No. Lanes: 2
Cul-de-sac: No	General Code: -
Length (ft): 660	Area ID: -
Width (ft): 45	Funding Source: -
Area (sq. ft.): 29,700	ADT:
Traffic Index:	
Parking Lot Type:	
Comments:	

Street Name: Santa Susana Pass Road

Street ID: SASPRD	Begin Location: Rocky Peak
Section ID: 20	End Location: Lilac
Functional Class: C - Collector	Surface Type: A - AC
Date of Construction: 07/01/1930	No. Lanes: 2
Cul-de-sac: No	General Code: -
Length (ft): 1,070	Area ID: -
Width (ft): 34	Funding Source: -
Area (sq. ft.): 36,380	ADT:
Traffic Index:	
Parking Lot Type:	
Comments:	

Street Name: Santa Susana Pass Road	
Street ID: SASPRD	Begin Location: Lilac
Section ID: 30	End Location: Box Canyon
Functional Class: C - Collector	Surface Type: A - AC
Date of Construction: 07/01/1930	No. Lanes: 2
Cul-de-sac: No	General Code: -
Length (ft): 2,275	Area ID: -
Width (ft): 42	Funding Source: -
Area (sq. ft.): 95,550	ADT:
Traffic Index:	
Parking Lot Type:	
Comments:	

Street Name: Santa Susana Pass Road	
Street ID: SASPRD	Begin Location: Box Canyon
Section ID: 40	End Location: Rocky
Functional Class: C - Collector	Surface Type: A - AC
Date of Construction: 07/01/1930	No. Lanes: 2
Cul-de-sac: No	General Code: -
Length (ft): 3,745	Area ID: -
Width (ft): 44	Funding Source: -
Area (sq. ft.): 164,780	ADT:
Traffic Index:	
Parking Lot Type:	
Comments:	

Street Name: Santa Susana Pass Road	
Street ID: SASPRD	Begin Location: Rocky
Section ID: 50	End Location: Clear Springs
Functional Class: C - Collector	Surface Type: A - AC
Date of Construction: 07/01/1930	No. Lanes: 2
Cul-de-sac: No	General Code: -
Length (ft): 935	Area ID: -
Width (ft): 44	Funding Source: -
Area (sq. ft.): 41,140	ADT:
Traffic Index:	
Parking Lot Type:	
Comments:	

Street Name: Santa Susana Pass Road

Street ID: SASPRD	Begin Location: Clear Springs
Section ID: 60	End Location: Kuehner
Functional Class: C - Collector	Surface Type: A - AC
Date of Construction: 07/01/1930	No. Lanes: 2
Cul-de-sac: No	General Code: -
Length (ft): 930	Area ID: -
Width (ft): 44	Funding Source: -
Area (sq. ft.): 40,920	ADT:
Traffic Index:	
Parking Lot Type:	
Comments:	

Street Name: Santa Ynez Avenue

Street ID: SAYNAV	Begin Location: San Gabriel
Section ID: 10	End Location: Santa Lucia
Functional Class: R - Residential/Local	Surface Type: A - AC
Date of Construction: 07/01/1994	No. Lanes: 2
Cul-de-sac: No	General Code: -
Length (ft): 1,100	Area ID: -
Width (ft): 33	Funding Source: -
Area (sq. ft.): 36,300	ADT:
Traffic Index:	
Parking Lot Type:	
Comments:	

Street Name: Sapphire Avenue

Street ID: SAPPVAV	Begin Location: Emerald
Section ID: 10	End Location: Ave. Simi
Functional Class: R - Residential/Local	Surface Type: O - AC/AC
Date of Construction: 07/01/1994	No. Lanes: 2
Cul-de-sac: No	General Code: -
Length (ft): 1,040	Area ID: -
Width (ft): 37	Funding Source: -
Area (sq. ft.): 38,480	ADT:
Traffic Index:	
Parking Lot Type:	
Comments:	

Street Name: Sapphire Avenue

Street ID: SAPPAV	Begin Location: Ave. Simi
Section ID: 20	End Location: Township
Functional Class: R - Residential/Local	Surface Type: A - AC
Date of Construction: 07/01/1978	No. Lanes: 2
Cul-de-sac: No	General Code: -
Length (ft): 1,254	Area ID: -
Width (ft): 37	Funding Source: -
Area (sq. ft.): 46,398	ADT:
Traffic Index:	
Parking Lot Type:	
Comments:	

Street Name: Sargent Avenue

Street ID: SARGAV	Begin Location: Rosalie
Section ID: 10	End Location: Delilah
Functional Class: R - Residential/Local	Surface Type: O - AC/AC
Date of Construction: 12/04/2015	No. Lanes: 2
Cul-de-sac: No	General Code: -
Length (ft): 1,200	Area ID: -
Width (ft): 36	Funding Source: -
Area (sq. ft.): 43,200	ADT:
Traffic Index:	
Parking Lot Type:	
Comments:	

Street Name: Sargent Avenue

Street ID: SARGAV	Begin Location: Rosalie
Section ID: 20	End Location: S. End
Functional Class: R - Residential/Local	Surface Type: O - AC/AC
Date of Construction: 12/04/2015	No. Lanes: 2
Cul-de-sac: No	General Code: -
Length (ft): 225	Area ID: -
Width (ft): 36	Funding Source: -
Area (sq. ft.): 8,100	ADT:
Traffic Index:	
Parking Lot Type:	
Comments:	

Street Name: Sasha Court

Street ID: SASHCT	Begin Location: Lynette
Section ID: 10	End Location: Billie
Functional Class: R - Residential/Local	Surface Type: O - AC/AC
Date of Construction: 07/01/2000	No. Lanes: 4
Cul-de-sac: No	General Code: -
Length (ft): 743	Area ID: -
Width (ft): 51	Funding Source: -
Area (sq. ft.): 37,893	ADT:
Traffic Index:	
Parking Lot Type:	
Comments:	

Street Name: Sasha Court

Street ID: SASHCT	Begin Location: S. End
Section ID: 20	End Location: Lynette
Functional Class: R - Residential/Local	Surface Type: O - AC/AC
Date of Construction: 07/01/2000	No. Lanes: 2
Cul-de-sac: No	General Code: -
Length (ft): 175	Area ID: -
Width (ft): 29	Funding Source: -
Area (sq. ft.): 5,075	ADT:
Traffic Index:	
Parking Lot Type:	
Comments:	

Street Name: Sasparilla Street

Street ID: SASPST	Begin Location: Bonanza
Section ID: 10	End Location: E. End
Functional Class: R - Residential/Local	Surface Type: A - AC
Date of Construction: 07/01/1994	No. Lanes: 2
Cul-de-sac: No	General Code: -
Length (ft): 972	Area ID: -
Width (ft): 33	Funding Source: -
Area (sq. ft.): 32,076	ADT:
Traffic Index:	
Parking Lot Type:	
Comments:	

Street Name: Sawyer Avenue

Street ID: SAWYAV	Begin Location: Royal
Section ID: 10	End Location: Elizondo
Functional Class: R - Residential/Local	Surface Type: O - AC/AC
Date of Construction: 07/01/1992	No. Lanes: 2
Cul-de-sac: No	General Code: -
Length (ft): 1,215	Area ID: -
Width (ft): 37	Funding Source: -
Area (sq. ft.): 44,955	ADT:
Traffic Index:	
Parking Lot Type:	
Comments:	

Street Name: School Street

Street ID: SHOST	Begin Location: Pope
Section ID: 10	End Location: Church
Functional Class: R - Residential/Local	Surface Type: O - AC/AC
Date of Construction: 07/01/2008	No. Lanes: 2
Cul-de-sac: No	General Code: -
Length (ft): 1,145	Area ID: -
Width (ft): 37	Funding Source: -
Area (sq. ft.): 42,365	ADT:
Traffic Index:	
Parking Lot Type:	
Comments:	

Street Name: School Street

Street ID: SHOST	Begin Location: Church
Section ID: 20	End Location: Blackstock
Functional Class: R - Residential/Local	Surface Type: O - AC/AC
Date of Construction: 04/25/2019	No. Lanes: 4
Cul-de-sac: No	General Code: -
Length (ft): 370	Area ID: -
Width (ft): 60	Funding Source: -
Area (sq. ft.): 22,200	ADT:
Traffic Index:	
Parking Lot Type:	
Comments:	

Street Name: Scioto Circle

Street ID: SCIOCR	Begin Location: Innwood
Section ID: 10	End Location: W. End
Functional Class: R - Residential/Local	Surface Type: O - AC/AC
Date of Construction: 07/01/2013	No. Lanes: 2
Cul-de-sac: No	General Code: -
Length (ft): 136	Area ID: -
Width (ft): 32	Funding Source: -
Area (sq. ft.): 4,352	ADT:
Traffic Index:	
Parking Lot Type:	
Comments:	

Street Name: Scofield Ave

Street ID: SCOFAY	Begin Location: Walnut
Section ID: 10	End Location: Presidio
Functional Class: R - Residential/Local	Surface Type: O - AC/AC
Date of Construction: 07/01/2002	No. Lanes: 2
Cul-de-sac: No	General Code: -
Length (ft): 1,100	Area ID: -
Width (ft): 33	Funding Source: -
Area (sq. ft.): 36,300	ADT:
Traffic Index:	
Parking Lot Type:	
Comments:	

Street Name: Seasons Street

Street ID: SEASST	Begin Location: Glendive
Section ID: 10	End Location: Sweetgrass
Functional Class: R - Residential/Local	Surface Type: A - AC
Date of Construction: 07/01/2004	No. Lanes: 2
Cul-de-sac: No	General Code: -
Length (ft): 1,455	Area ID: -
Width (ft): 33	Funding Source: -
Area (sq. ft.): 48,015	ADT:
Traffic Index:	
Parking Lot Type:	
Comments:	

Street Name: Sebring Avenue

Street ID: SEBRAV	Begin Location: Racine
Section ID: 10	End Location: Galena
Functional Class: R - Residential/Local	Surface Type: O - AC/AC
Date of Construction: 07/01/1989	No. Lanes: 2
Cul-de-sac: No	General Code: -
Length (ft): 2,059	Area ID: -
Width (ft): 33	Funding Source: -
Area (sq. ft.): 67,947	ADT:
Traffic Index:	
Parking Lot Type:	
Comments:	

Street Name: Sebring Court

Street ID: SEBRCT	Begin Location: Sebring
Section ID: 10	End Location: End
Functional Class: R - Residential/Local	Surface Type: A - AC
Date of Construction: 07/01/1989	No. Lanes: 2
Cul-de-sac: Yes	General Code: -
Length (ft): 130	Area ID: -
Width (ft): 33	Funding Source: -
Area (sq. ft.): 4,290	ADT:
Traffic Index:	
Parking Lot Type:	
Comments:	

Street Name: Second Street

Street ID: SECOST	Begin Location: Dennis Ave.
Section ID: 10	End Location: Ayhens St.
Functional Class: R - Residential/Local	Surface Type: O - AC/AC
Date of Construction: 07/01/1997	No. Lanes: 2
Cul-de-sac: No	General Code: -
Length (ft): 580	Area ID: -
Width (ft): 40	Funding Source: CD - CDBG
Area (sq. ft.): 23,200	ADT:
Traffic Index:	
Parking Lot Type:	
Comments:	

Street Name: Second Street

Street ID: SECOST	Begin Location: Ventura Ave.
Section ID: 20	End Location: Ashland Ave.
Functional Class: R - Residential/Local	Surface Type: O - AC/AC
Date of Construction: 07/01/1997	No. Lanes: 2
Cul-de-sac: No	General Code: -
Length (ft): 331	Area ID: -
Width (ft): 40	Funding Source: CD - CDBG
Area (sq. ft.): 13,240	ADT:
Traffic Index:	
Parking Lot Type:	
Comments:	

Street Name: Second Street

Street ID: SECOST	Begin Location: Ashland Ave.
Section ID: 30	End Location: Pacific Ave.
Functional Class: R - Residential/Local	Surface Type: O - AC/AC
Date of Construction: 07/01/1997	No. Lanes: 2
Cul-de-sac: No	General Code: -
Length (ft): 331	Area ID: -
Width (ft): 40	Funding Source: CD - CDBG
Area (sq. ft.): 13,240	ADT:
Traffic Index:	
Parking Lot Type:	
Comments:	

Street Name: Second Street

Street ID: SECOST	Begin Location: Pacific Ave.
Section ID: 40	End Location: California Ave.
Functional Class: R - Residential/Local	Surface Type: O - AC/AC
Date of Construction: 07/01/1997	No. Lanes: 2
Cul-de-sac: No	General Code: -
Length (ft): 331	Area ID: -
Width (ft): 40	Funding Source: CD - CDBG
Area (sq. ft.): 13,240	ADT:
Traffic Index:	
Parking Lot Type:	
Comments:	

Street Name: Sedgeworth Court

Street ID: SEDGCT	Begin Location: Sedgeworth Pl
Section ID: 10	End Location: End
Functional Class: R - Residential/Local	Surface Type: A - AC
Date of Construction: 07/01/1989	No. Lanes: 2
Cul-de-sac: No	General Code: -
Length (ft): 730	Area ID: -
Width (ft): 33	Funding Source: -
Area (sq. ft.): 24,090	ADT:
Traffic Index:	
Parking Lot Type:	
Comments:	

Street Name: Sedgeworth Place

Street ID: SEDGPL	Begin Location: Cantrice
Section ID: 10	End Location: Sedgeworth Ct
Functional Class: R - Residential/Local	Surface Type: A - AC
Date of Construction: 07/01/1989	No. Lanes: 2
Cul-de-sac: No	General Code: -
Length (ft): 420	Area ID: -
Width (ft): 33	Funding Source: -
Area (sq. ft.): 13,860	ADT:
Traffic Index:	
Parking Lot Type:	
Comments:	

Street Name: Seely Place

Street ID: SEELPL	Begin Location: Verdemont Cir.
Section ID: 10	End Location: 145' S/O Verdemont Cir.
Functional Class: R - Residential/Local	Surface Type: A - AC
Date of Construction: 07/01/1985	No. Lanes: 2
Cul-de-sac: No	General Code: -
Length (ft): 145	Area ID: -
Width (ft): 36	Funding Source: -
Area (sq. ft.): 5,220	ADT:
Traffic Index:	
Parking Lot Type:	
Comments:	

Street Name: Seely Place

Street ID: SEELPL	Begin Location: 145' S/O Verdemont Cir
Section ID: 20	End Location: Azure Hills Dr.
Functional Class: R - Residential/Local	Surface Type: O - AC/AC
Date of Construction: 07/01/2009	No. Lanes: 2
Cul-de-sac: No	General Code: -
Length (ft): 135	Area ID: -
Width (ft): 36	Funding Source: -
Area (sq. ft.): 4,860	ADT:
Traffic Index:	
Parking Lot Type:	
Comments:	

Street Name: Seely Place

Street ID: SEELPL	Begin Location: Azure Hills Dr.
Section ID: 30	End Location: S End
Functional Class: R - Residential/Local	Surface Type: O - AC/AC
Date of Construction: 07/01/2009	No. Lanes: 2
Cul-de-sac: Yes	General Code: -
Length (ft): 260	Area ID: -
Width (ft): 28	Funding Source: -
Area (sq. ft.): 7,280	ADT:
Traffic Index:	
Parking Lot Type:	
Comments:	

Street Name: Seminole Circle

Street ID: SEMICR	Begin Location: Corpus Christi
Section ID: 10	End Location: End
Functional Class: R - Residential/Local	Surface Type: O - AC/AC
Date of Construction: 07/01/2001	No. Lanes: 2
Cul-de-sac: No	General Code: -
Length (ft): 235	Area ID: -
Width (ft): 33	Funding Source: -
Area (sq. ft.): 7,755	ADT:
Traffic Index:	
Parking Lot Type:	
Comments:	

Street Name: Semple Street

Street ID: SEMPST	Begin Location: Barnes
Section ID: 10	End Location: Glenview
Functional Class: R - Residential/Local	Surface Type: O - AC/AC
Date of Construction: 07/01/1997	No. Lanes: 2
Cul-de-sac: No	General Code: -
Length (ft): 650	Area ID: -
Width (ft): 36	Funding Source: -
Area (sq. ft.): 23,400	ADT:
Traffic Index:	
Parking Lot Type:	
Comments:	

Street Name: Seneca Place

Street ID: SENEPL	Begin Location: Tatu
Section ID: 10	End Location: S. End
Functional Class: R - Residential/Local	Surface Type: A - AC
Date of Construction: 07/01/1986	No. Lanes: 2
Cul-de-sac: No	General Code: -
Length (ft): 2,950	Area ID: -
Width (ft): 36	Funding Source: -
Area (sq. ft.): 106,200	ADT:
Traffic Index:	
Parking Lot Type:	
Comments:	

Street Name: Seneca Place

Street ID: SENEPL	Begin Location: Tatu
Section ID: 20	End Location: E. End
Functional Class: R - Residential/Local	Surface Type: A - AC
Date of Construction: 07/01/1986	No. Lanes: 2
Cul-de-sac: No	General Code: -
Length (ft): 400	Area ID: -
Width (ft): 36	Funding Source: -
Area (sq. ft.): 14,400	ADT:
Traffic Index:	
Parking Lot Type:	
Comments:	

Street Name: Sentinel Court

Street ID: SENTCT	Begin Location: Silverstar
Section ID: 10	End Location: S. End
Functional Class: R - Residential/Local	Surface Type: A - AC
Date of Construction: 07/01/2005	No. Lanes: 2
Cul-de-sac: No	General Code: -
Length (ft): 195	Area ID: -
Width (ft): 33	Funding Source: -
Area (sq. ft.): 6,435	ADT:
Traffic Index:	
Parking Lot Type:	
Comments:	

Street Name: Sequoia Avenue

Street ID: SEQUAV	Begin Location: Township
Section ID: 10	End Location: Avenida Simi
Functional Class: A - Arterial	Surface Type: O - AC/AC
Date of Construction: 07/01/2000	No. Lanes: 4
Cul-de-sac: No	General Code: -
Length (ft): 1,335	Area ID: -
Width (ft): 62	Funding Source: -
Area (sq. ft.): 82,770	ADT:
Traffic Index:	
Parking Lot Type:	
Comments:	

Street Name: Sequoia Avenue

Street ID: SEQUAV	Begin Location: Avenida Simi
Section ID: 20	End Location: Alamo
Functional Class: A - Arterial	Surface Type: O - AC/AC
Date of Construction: 07/01/2000	No. Lanes: 4
Cul-de-sac: No	General Code: -
Length (ft): 1,270	Area ID: -
Width (ft): 60	Funding Source: -
Area (sq. ft.): 76,200	ADT:
Traffic Index:	
Parking Lot Type:	
Comments:	

Street Name: Sequoia Avenue

Street ID: SEQUAV	Begin Location: Alamo
Section ID: 30	End Location: Copperfield
Functional Class: A - Arterial	Surface Type: O - AC/AC
Date of Construction: 07/01/2000	No. Lanes: 4
Cul-de-sac: No	General Code: -
Length (ft): 1,300	Area ID: -
Width (ft): 70	Funding Source: -
Area (sq. ft.): 91,000	ADT:
Traffic Index:	
Parking Lot Type:	
Comments:	

Street Name: Sequoia Avenue

Street ID: SEQUAV	Begin Location: Copperfield
Section ID: 40	End Location: Cochran
Functional Class: A - Arterial	Surface Type: O - AC/AC
Date of Construction: 07/01/2000	No. Lanes: 4
Cul-de-sac: No	General Code: -
Length (ft): 1,375	Area ID: -
Width (ft): 62	Funding Source: -
Area (sq. ft.): 85,250	ADT:
Traffic Index:	
Parking Lot Type:	
Comments:	

Street Name: Sequoia Avenue

Street ID: SEQUAV	Begin Location: Cochran
Section ID: 50	End Location: Los Angeles
Functional Class: A - Arterial	Surface Type: O - AC/AC
Date of Construction: 07/01/2000	No. Lanes: 4
Cul-de-sac: No	General Code: -
Length (ft): 2,675	Area ID: -
Width (ft): 62	Funding Source: -
Area (sq. ft.): 165,850	ADT:
Traffic Index:	
Parking Lot Type:	
Comments:	

Street Name: Sequoia Avenue	
Street ID: SEQUAV	Begin Location: Los Angeles
Section ID: 60	End Location: Barnes
Functional Class: A - Arterial	Surface Type: O - AC/AC
Date of Construction: 07/01/2000	No. Lanes: 4
Cul-de-sac: No	General Code: -
Length (ft): 1,490	Area ID: -
Width (ft): 85	Funding Source: -
Area (sq. ft.): 126,650	ADT:
Traffic Index:	
Parking Lot Type:	
Comments:	

Street Name: Sequoia Avenue	
Street ID: SEQUAV	Begin Location: Barnes
Section ID: 70	End Location: Royal
Functional Class: A - Arterial	Surface Type: O - AC/AC
Date of Construction: 07/01/2000	No. Lanes: 4
Cul-de-sac: No	General Code: -
Length (ft): 1,100	Area ID: -
Width (ft): 85	Funding Source: -
Area (sq. ft.): 93,500	ADT:
Traffic Index:	
Parking Lot Type:	
Comments:	

Street Name: Sequoia Avenue	
Street ID: SEQUAV	Begin Location: Royal
Section ID: 80	End Location: Chicory Leaf
Functional Class: A - Arterial	Surface Type: A - AC
Date of Construction: 07/01/1978	No. Lanes: 4
Cul-de-sac: No	General Code: -
Length (ft): 645	Area ID: -
Width (ft): 65	Funding Source: -
Area (sq. ft.): 41,925	ADT:
Traffic Index:	
Parking Lot Type:	
Comments:	

Street Name: Sequoia Avenue

Street ID: SEQUAV	Begin Location: Chicory Leaf
Section ID: 90	End Location: Coastal Oak
Functional Class: A - Arterial	Surface Type: A - AC
Date of Construction: 07/01/1998	No. Lanes: 4
Cul-de-sac: No	General Code: -
Length (ft): 1,530	Area ID: -
Width (ft): 55	Funding Source: -
Area (sq. ft.): 84,150	ADT:
Traffic Index:	
Parking Lot Type:	
Comments:	

Street Name: Sequoia Avenue

Street ID: SEQUAV	Begin Location: Coastal Oak
Section ID: 91	End Location: Manorgate
Functional Class: A - Arterial	Surface Type: A - AC
Date of Construction: 07/01/1998	No. Lanes: 4
Cul-de-sac: No	General Code: -
Length (ft): 1,855	Area ID: -
Width (ft): 60	Funding Source: -
Area (sq. ft.): 111,300	ADT:
Traffic Index:	
Parking Lot Type:	
Comments: Old SECID = 100	

Street Name: Sequoia Avenue

Street ID: SEQUAV	Begin Location: Manorgate
Section ID: 92	End Location: Fitzgerald
Functional Class: A - Arterial	Surface Type: A - AC
Date of Construction: 07/01/1978	No. Lanes: 4
Cul-de-sac: No	General Code: -
Length (ft): 290	Area ID: -
Width (ft): 62	Funding Source: -
Area (sq. ft.): 17,980	ADT:
Traffic Index:	
Parking Lot Type:	
Comments: Old SECID = 110	

Street Name: Sequoia Avenue

Street ID: SEQUAV
Section ID: 93
Functional Class: A - Arterial
Date of Construction: 07/01/2000
Cul-de-sac: No
Length (ft): 1,200
Width (ft): 60
Area (sq. ft.): 72,000
Traffic Index:
Parking Lot Type:
Comments: Old SECID = 120

Begin Location: Fitzgerald
End Location: ~1200' S/O Fitzgerald
Surface Type: O - AC/AC
No. Lanes: 4
General Code: -
Area ID: -
Funding Source: -
ADT:

Street Name: Sequoia Avenue

Street ID: SEQUAV
Section ID: 94
Functional Class: C - Collector
Date of Construction: 08/01/2013
Cul-de-sac: No
Length (ft): 3,838
Width (ft): 36
Area (sq. ft.): 138,168
Traffic Index:
Parking Lot Type:
Comments:

Begin Location: ~1200' S/O Fitzgerald
End Location: White Bark Lane
Surface Type: A - AC
No. Lanes: 2
General Code: -
Area ID: -
Funding Source: -
ADT:

Street Name: Serena Street

Street ID: SEREST
Section ID: 10
Functional Class: R - Residential/Local
Date of Construction: 07/01/1995
Cul-de-sac: No
Length (ft): 1,000
Width (ft): 37
Area (sq. ft.): 37,000
Traffic Index:
Parking Lot Type:
Comments:

Begin Location: St.Clair
End Location: end
Surface Type: O - AC/AC
No. Lanes: 2
General Code: -
Area ID: -
Funding Source: -
ADT:

Street Name: Shad Court

Street ID: SHADCT	Begin Location: Omega
Section ID: 10	End Location: End
Functional Class: R - Residential/Local	Surface Type: O - AC/AC
Date of Construction: 07/01/2013	No. Lanes: 2
Cul-de-sac: No	General Code: -
Length (ft): 182	Area ID: -
Width (ft): 29	Funding Source: -
Area (sq. ft.): 5,278	ADT:
Traffic Index:	
Parking Lot Type:	
Comments:	

Street Name: Shady Hills Court

Street ID: SHHICT	Begin Location: Lake Park Dr S
Section ID: 10	End Location: End
Functional Class: R - Residential/Local	Surface Type: O - AC/AC
Date of Construction: 06/30/2017	No. Lanes: 2
Cul-de-sac: No	General Code: -
Length (ft): 801	Area ID: -
Width (ft): 36	Funding Source: -
Area (sq. ft.): 28,836	ADT:
Traffic Index:	
Parking Lot Type:	
Comments:	

Street Name: Shady Trail Street

Street ID: SHTRST	Begin Location: Westwood
Section ID: 10	End Location: Westwood
Functional Class: R - Residential/Local	Surface Type: A - AC
Date of Construction: 07/01/2004	No. Lanes: 2
Cul-de-sac: No	General Code: -
Length (ft): 1,555	Area ID: -
Width (ft): 33	Funding Source: -
Area (sq. ft.): 51,315	ADT:
Traffic Index:	
Parking Lot Type:	
Comments:	

Street Name: Shannon Drive

Street ID: SHANDR	Begin Location: Alamo
Section ID: 10	End Location: Kerry
Functional Class: R - Residential/Local	Surface Type: O - AC/AC
Date of Construction: 07/01/1995	No. Lanes: 2
Cul-de-sac: No	General Code: -
Length (ft): 130	Area ID: -
Width (ft): 37	Funding Source: -
Area (sq. ft.): 4,810	ADT:
Traffic Index:	
Parking Lot Type:	
Comments:	

Street Name: Shasta Way

Street ID: SHASWY	Begin Location: Easy
Section ID: 10	End Location: N. End
Functional Class: R - Residential/Local	Surface Type: O - AC/AC
Date of Construction: 06/30/2017	No. Lanes: 2
Cul-de-sac: Yes	General Code: -
Length (ft): 634	Area ID: -
Width (ft): 37	Funding Source: -
Area (sq. ft.): 23,458	ADT:
Traffic Index:	
Parking Lot Type:	
Comments:	

Street Name: Shelby Lane

Street ID: SHELLN	Begin Location: Sherman
Section ID: 10	End Location: S. End
Functional Class: R - Residential/Local	Surface Type: O - AC/AC
Date of Construction: 07/01/1992	No. Lanes: 2
Cul-de-sac: No	General Code: -
Length (ft): 375	Area ID: -
Width (ft): 29	Funding Source: -
Area (sq. ft.): 10,875	ADT:
Traffic Index:	
Parking Lot Type:	
Comments:	

Street Name: Shenandoah Avenue

Street ID: SHENAV	Begin Location: Acadia St.
Section ID: 10	End Location: Olympic St.
Functional Class: R - Residential/Local	Surface Type: O - AC/AC
Date of Construction: 12/10/2019	No. Lanes: 2
Cul-de-sac: No	General Code: -
Length (ft): 800	Area ID: -
Width (ft): 36	Funding Source: -
Area (sq. ft.): 28,800	ADT:
Traffic Index:	
Parking Lot Type:	
Comments:	

Street Name: Shergra Place

Street ID: SHERPL	Begin Location: Medina
Section ID: 10	End Location: End
Functional Class: R - Residential/Local	Surface Type: O - AC/AC
Date of Construction: 07/01/2010	No. Lanes: 2
Cul-de-sac: No	General Code: -
Length (ft): 642	Area ID: -
Width (ft): 36	Funding Source: CD - CDBG
Area (sq. ft.): 23,112	ADT:
Traffic Index:	
Parking Lot Type:	
Comments:	

Street Name: Sheri Drive

Street ID: SHERDR	Begin Location: Township
Section ID: 10	End Location: Walnut
Functional Class: R - Residential/Local	Surface Type: O - AC/AC
Date of Construction: 07/01/2005	No. Lanes: 2
Cul-de-sac: No	General Code: -
Length (ft): 1,887	Area ID: -
Width (ft): 39	Funding Source: -
Area (sq. ft.): 113,334	ADT:
Traffic Index:	
Parking Lot Type:	
Comments: Includes 3 cul-de-sac bulbs with no street name	

Street Name: Sheri Drive

Street ID: SHERDR	Begin Location: S. End
Section ID: 20	End Location: Township
Functional Class: R - Residential/Local	Surface Type: O - AC/AC
Date of Construction: 07/01/2005	No. Lanes: 2
Cul-de-sac: No	General Code: -
Length (ft): 563	Area ID: -
Width (ft): 32	Funding Source: -
Area (sq. ft.): 18,016	ADT:
Traffic Index:	
Parking Lot Type:	
Comments:	

Street Name: Sheridan Court

Street ID: SHERCT	Begin Location: Parker
Section ID: 10	End Location: End
Functional Class: R - Residential/Local	Surface Type: O - AC/AC
Date of Construction: 07/01/1992	No. Lanes: 2
Cul-de-sac: No	General Code: -
Length (ft): 385	Area ID: -
Width (ft): 29	Funding Source: -
Area (sq. ft.): 11,165	ADT:
Traffic Index:	
Parking Lot Type:	
Comments:	

Street Name: Sherman Street

Street ID: SHEMST	Begin Location: Parker
Section ID: 10	End Location: Bigelow
Functional Class: R - Residential/Local	Surface Type: O - AC/AC
Date of Construction: 07/01/1992	No. Lanes: 2
Cul-de-sac: No	General Code: -
Length (ft): 470	Area ID: -
Width (ft): 33	Funding Source: -
Area (sq. ft.): 15,510	ADT:
Traffic Index:	
Parking Lot Type:	
Comments:	

Street Name: Shoal Creek Court

Street ID: SHCRCT	Begin Location: Innwood
Section ID: 10	End Location: N. End
Functional Class: R - Residential/Local	Surface Type: O - AC/AC
Date of Construction: 07/01/2013	No. Lanes: 2
Cul-de-sac: No	General Code: -
Length (ft): 612	Area ID: -
Width (ft): 32	Funding Source: -
Area (sq. ft.): 19,584	ADT:
Traffic Index:	
Parking Lot Type:	
Comments:	

Street Name: Shopping Lane

Street ID: SHOPLN	Begin Location: Tapo
Section ID: 10	End Location: Lucky Lane
Functional Class: R - Residential/Local	Surface Type: O - AC/AC
Date of Construction: 07/01/1997	No. Lanes: 2
Cul-de-sac: No	General Code: -
Length (ft): 541	Area ID: -
Width (ft): 37	Funding Source: CD - CDBG
Area (sq. ft.): 20,017	ADT:
Traffic Index:	
Parking Lot Type:	
Comments:	

Street Name: Shopping Lane

Street ID: SHOPLN	Begin Location: Park St.
Section ID: 20	End Location: Tapo St.
Functional Class: R - Residential/Local	Surface Type: O - AC/AC
Date of Construction: 07/01/2010	No. Lanes: 2
Cul-de-sac: No	General Code: -
Length (ft): 475	Area ID: -
Width (ft): 33	Funding Source: CD - CDBG
Area (sq. ft.): 15,675	ADT:
Traffic Index:	
Parking Lot Type:	
Comments: Split From SHOPLN20 2/27/2015	

Street Name: Shopping Lane

Street ID: SHOPLN	Begin Location: Buyers St.
Section ID: 30	End Location: Park St.
Functional Class: R - Residential/Local	Surface Type: O - AC/AC
Date of Construction: 07/01/2010	No. Lanes: 2
Cul-de-sac: No	General Code: -
Length (ft): 360	Area ID: -
Width (ft): 33	Funding Source: CD - CDBG
Area (sq. ft.): 11,880	ADT:
Traffic Index:	
Parking Lot Type:	
Comments:	

Street Name: Shoshone Street

Street ID: SHOSST	Begin Location: Maricopa
Section ID: 10	End Location: Chippewa
Functional Class: R - Residential/Local	Surface Type: O - AC/AC
Date of Construction: 07/01/1995	No. Lanes: 2
Cul-de-sac: No	General Code: -
Length (ft): 702	Area ID: -
Width (ft): 37	Funding Source: -
Area (sq. ft.): 25,974	ADT:
Traffic Index:	
Parking Lot Type:	
Comments:	

Street Name: Shreve Avenue

Street ID: SHREAV	Begin Location: White
Section ID: 10	End Location: Keystone
Functional Class: R - Residential/Local	Surface Type: O - AC/AC
Date of Construction: 07/01/2007	No. Lanes: 2
Cul-de-sac: No	General Code: -
Length (ft): 1,170	Area ID: -
Width (ft): 33	Funding Source: CD - CDBG
Area (sq. ft.): 38,610	ADT:
Traffic Index:	
Parking Lot Type:	
Comments:	

Street Name: Shrubwood Circle

Street ID: SHRUCR	Begin Location: Sojka
Section ID: 10	End Location: Cimmaron
Functional Class: R - Residential/Local	Surface Type: O - AC/AC
Date of Construction: 07/01/2009	No. Lanes: 2
Cul-de-sac: No	General Code: -
Length (ft): 725	Area ID: -
Width (ft): 33	Funding Source: -
Area (sq. ft.): 23,925	ADT:
Traffic Index:	
Parking Lot Type:	
Comments:	

Street Name: Sibley Street

Street ID: SIBLST	Begin Location: Cheam
Section ID: 10	End Location: Rohner
Functional Class: R - Residential/Local	Surface Type: O - AC/AC
Date of Construction: 07/01/1988	No. Lanes: 2
Cul-de-sac: No	General Code: -
Length (ft): 650	Area ID: -
Width (ft): 29	Funding Source: CD - CDBG
Area (sq. ft.): 18,850	ADT:
Traffic Index:	
Parking Lot Type:	
Comments:	

Street Name: Sienna Lane

Street ID: SIENLN	Begin Location: Candia
Section ID: 10	End Location: Alamo
Functional Class: R - Residential/Local	Surface Type: A - AC
Date of Construction: 07/01/1996	No. Lanes: 2
Cul-de-sac: No	General Code: -
Length (ft): 460	Area ID: -
Width (ft): 33	Funding Source: -
Area (sq. ft.): 15,180	ADT:
Traffic Index:	
Parking Lot Type:	
Comments:	

Street Name: Sierra Madre Court

Street ID: SIMACT	Begin Location: Santa Ynez
Section ID: 10	End Location: W. End
Functional Class: R - Residential/Local	Surface Type: A - AC
Date of Construction: 07/01/1995	No. Lanes: 2
Cul-de-sac: No	General Code: -
Length (ft): 410	Area ID: -
Width (ft): 33	Funding Source: -
Area (sq. ft.): 13,530	ADT:
Traffic Index:	
Parking Lot Type:	
Comments:	

Street Name: Silver Fern Court

Street ID: SIFECT	Begin Location: Misty Trails PI
Section ID: 10	End Location: End
Functional Class: R - Residential/Local	Surface Type: O - AC/AC
Date of Construction: 04/25/2019	No. Lanes: 2
Cul-de-sac: No	General Code: -
Length (ft): 488	Area ID: -
Width (ft): 36	Funding Source: -
Area (sq. ft.): 17,568	ADT:
Traffic Index:	
Parking Lot Type:	
Comments:	

Street Name: Silver Lake Court

Street ID: SILACT	Begin Location: Parkfront PI
Section ID: 10	End Location: End
Functional Class: R - Residential/Local	Surface Type: O - AC/AC
Date of Construction: 12/10/2019	No. Lanes: 2
Cul-de-sac: No	General Code: -
Length (ft): 337	Area ID: -
Width (ft): 32	Funding Source: -
Area (sq. ft.): 10,784	ADT:
Traffic Index:	
Parking Lot Type:	
Comments:	

Street Name: Silver Moss Court

Street ID: SIMOCT	Begin Location: Silver Fern Ct
Section ID: 10	End Location: End
Functional Class: R - Residential/Local	Surface Type: O - AC/AC
Date of Construction: 04/25/2019	No. Lanes: 2
Cul-de-sac: No	General Code: -
Length (ft): 205	Area ID: -
Width (ft): 32	Funding Source: -
Area (sq. ft.): 6,560	ADT:
Traffic Index:	
Parking Lot Type:	
Comments:	

Street Name: Silver Wood Street

Street ID: SIWOST	Begin Location: Coldbrook
Section ID: 10	End Location: Chantry
Functional Class: R - Residential/Local	Surface Type: A - AC
Date of Construction: 07/01/1986	No. Lanes: 2
Cul-de-sac: No	General Code: -
Length (ft): 387	Area ID: -
Width (ft): 36	Funding Source: -
Area (sq. ft.): 13,932	ADT:
Traffic Index:	
Parking Lot Type:	
Comments:	

Street Name: Silverstar Avenue

Street ID: SILVAV	Begin Location: Crosspointe
Section ID: 10	End Location: Sentinel
Functional Class: R - Residential/Local	Surface Type: A - AC
Date of Construction: 07/01/2005	No. Lanes: 2
Cul-de-sac: No	General Code: -
Length (ft): 1,274	Area ID: -
Width (ft): 33	Funding Source: -
Area (sq. ft.): 42,042	ADT:
Traffic Index:	
Parking Lot Type:	
Comments:	

Street Name: Silverstone Street

Street ID: SVSTST	Begin Location: Lost Canyons
Section ID: 10	End Location: Seasons
Functional Class: R - Residential/Local	Surface Type: O - AC/AC
Date of Construction: 07/01/2011	No. Lanes: 2
Cul-de-sac: No	General Code: -
Length (ft): 120	Area ID: -
Width (ft): 33	Funding Source: -
Area (sq. ft.): 3,960	ADT:
Traffic Index:	
Parking Lot Type:	
Comments:	

Street Name: Silverstream Court

Street ID: SVSTCT	Begin Location: Sunflower
Section ID: 10	End Location: End
Functional Class: R - Residential/Local	Surface Type: A - AC
Date of Construction: 07/01/1999	No. Lanes: 2
Cul-de-sac: No	General Code: -
Length (ft): 260	Area ID: -
Width (ft): 33	Funding Source: -
Area (sq. ft.): 8,580	ADT:
Traffic Index:	
Parking Lot Type:	
Comments:	

Street Name: Simi Town Center Drive

Street ID: SITCDR	Begin Location: First
Section ID: 10	End Location: Erringer
Functional Class: R - Residential/Local	Surface Type: A - AC
Date of Construction: 07/01/2010	No. Lanes: 2
Cul-de-sac: No	General Code: -
Length (ft): 5,300	Area ID: -
Width (ft): 40	Funding Source: -
Area (sq. ft.): 212,000	ADT:
Traffic Index:	
Parking Lot Type:	
Comments:	

Street Name: Simi Village Drive

Street ID: SIVIDR	Begin Location: Madera
Section ID: 10	End Location: L.A.
Functional Class: R - Residential/Local	Surface Type: A - AC
Date of Construction: 07/01/1998	No. Lanes: 2
Cul-de-sac: No	General Code: -
Length (ft): 1,980	Area ID: -
Width (ft): 33	Funding Source: -
Area (sq. ft.): 65,340	ADT:
Traffic Index:	
Parking Lot Type:	
Comments:	

Street Name: Sinaloa Road

Street ID: SINARD	Begin Location: Aristotle
Section ID: 10	End Location: Los Angeles
Functional Class: R - Residential/Local	Surface Type: O - AC/AC
Date of Construction: 07/01/2001	No. Lanes: 2
Cul-de-sac: No	General Code: -
Length (ft): 290	Area ID: -
Width (ft): 36	Funding Source: -
Area (sq. ft.): 10,440	ADT:
Traffic Index:	
Parking Lot Type:	
Comments:	

Street Name: Sinaloa Road

Street ID: SINARD	Begin Location: Los Angeles
Section ID: 20	End Location: Road narrows (Archbriar)
Functional Class: R - Residential/Local	Surface Type: O - AC/AC
Date of Construction: 07/01/2001	No. Lanes: 4
Cul-de-sac: No	General Code: -
Length (ft): 1,110	Area ID: -
Width (ft): 60	Funding Source: -
Area (sq. ft.): 66,600	ADT:
Traffic Index:	
Parking Lot Type:	
Comments:	

Street Name: Sinaloa Road	
Street ID: SINARD	Begin Location: Road narrows (Archbriar)
Section ID: 30	End Location: Royal
Functional Class: R - Residential/Local	Surface Type: O - AC/AC
Date of Construction: 07/01/2001	No. Lanes: 2
Cul-de-sac: No	General Code: -
Length (ft): 1,530	Area ID: -
Width (ft): 39	Funding Source: -
Area (sq. ft.): 59,670	ADT:
Traffic Index:	
Parking Lot Type:	
Comments:	

Street Name: Sinaloa Road	
Street ID: SINARD	Begin Location: Royal
Section ID: 40	End Location: Mark
Functional Class: R - Residential/Local	Surface Type: O - AC/AC
Date of Construction: 07/01/2007	No. Lanes: 4
Cul-de-sac: No	General Code: -
Length (ft): 580	Area ID: -
Width (ft): 60	Funding Source: -
Area (sq. ft.): 34,800	ADT:
Traffic Index:	
Parking Lot Type:	
Comments:	

Street Name: Sinaloa Road	
Street ID: SINARD	Begin Location: Mark
Section ID: 50	End Location: Alta Mira
Functional Class: R - Residential/Local	Surface Type: O - AC/AC
Date of Construction: 07/01/2007	No. Lanes: 2
Cul-de-sac: No	General Code: -
Length (ft): 3,200	Area ID: -
Width (ft): 40	Funding Source: -
Area (sq. ft.): 128,000	ADT:
Traffic Index:	
Parking Lot Type:	
Comments:	

Street Name: Sinaloa Road

Street ID: SINARD	Begin Location: Alta Mira
Section ID: 60	End Location: Highland
Functional Class: R - Residential/Local	Surface Type: O - AC/AC
Date of Construction: 07/01/2007	No. Lanes: 2
Cul-de-sac: No	General Code: -
Length (ft): 1,500	Area ID: -
Width (ft): 32	Funding Source: -
Area (sq. ft.): 48,000	ADT:
Traffic Index:	
Parking Lot Type:	
Comments:	

Street Name: Sinaloa Road

Street ID: SINARD	Begin Location: Highland
Section ID: 70	End Location: Stonebrook
Functional Class: R - Residential/Local	Surface Type: O - AC/AC
Date of Construction: 07/01/2006	No. Lanes: 2
Cul-de-sac: No	General Code: -
Length (ft): 995	Area ID: -
Width (ft): 36	Funding Source: -
Area (sq. ft.): 35,820	ADT:
Traffic Index:	
Parking Lot Type:	
Comments:	

Street Name: Sinaloa Road

Street ID: SINARD	Begin Location: Stonebrook
Section ID: 80	End Location: Valley Gate
Functional Class: R - Residential/Local	Surface Type: O - AC/AC
Date of Construction: 07/01/2006	No. Lanes: 2
Cul-de-sac: No	General Code: -
Length (ft): 1,620	Area ID: -
Width (ft): 38	Funding Source: -
Area (sq. ft.): 61,560	ADT:
Traffic Index:	
Parking Lot Type:	
Comments:	

Street Name: Sinaloa Road

Street ID: SINARD	Begin Location: Valley Gate
Section ID: 90	End Location: Running Creek
Functional Class: R - Residential/Local	Surface Type: A - AC
Date of Construction: 07/01/2002	No. Lanes: 2
Cul-de-sac: No	General Code: -
Length (ft): 160	Area ID: -
Width (ft): 40	Funding Source: -
Area (sq. ft.): 6,400	ADT:
Traffic Index:	
Parking Lot Type:	
Comments:	

Street Name: Sioux Court

Street ID: SIOUCT	Begin Location: Seneca
Section ID: 10	End Location: End
Functional Class: R - Residential/Local	Surface Type: A - AC
Date of Construction: 07/01/1986	No. Lanes: 2
Cul-de-sac: No	General Code: -
Length (ft): 239	Area ID: -
Width (ft): 32	Funding Source: -
Area (sq. ft.): 7,648	ADT:
Traffic Index:	
Parking Lot Type:	
Comments:	

Street Name: Siskin Court

Street ID: SISKCT	Begin Location: Siskin Pl
Section ID: 10	End Location: End
Functional Class: R - Residential/Local	Surface Type: A - AC
Date of Construction: 07/01/1994	No. Lanes: 2
Cul-de-sac: No	General Code: -
Length (ft): 285	Area ID: -
Width (ft): 33	Funding Source: -
Area (sq. ft.): 9,405	ADT:
Traffic Index:	
Parking Lot Type:	
Comments:	

Street Name: Siskin Place

Street ID: SISKPL	Begin Location: Mandan
Section ID: 10	End Location: W. End
Functional Class: R - Residential/Local	Surface Type: A - AC
Date of Construction: 07/01/1992	No. Lanes: 2
Cul-de-sac: No	General Code: -
Length (ft): 615	Area ID: -
Width (ft): 33	Funding Source: -
Area (sq. ft.): 20,295	ADT:
Traffic Index:	
Parking Lot Type:	
Comments:	

Street Name: Siskin Place

Street ID: SISKPL	Begin Location: Mandan
Section ID: 20	End Location: Siskin Ct
Functional Class: R - Residential/Local	Surface Type: A - AC
Date of Construction: 07/01/1992	No. Lanes: 2
Cul-de-sac: No	General Code: -
Length (ft): 480	Area ID: -
Width (ft): 33	Funding Source: -
Area (sq. ft.): 15,840	ADT:
Traffic Index:	
Parking Lot Type:	
Comments:	

Street Name: Sitka Avenue

Street ID: SITKAV	Begin Location: Royal
Section ID: 10	End Location: Skagway
Functional Class: R - Residential/Local	Surface Type: O - AC/AC
Date of Construction: 07/01/1997	No. Lanes: 2
Cul-de-sac: No	General Code: -
Length (ft): 2,230	Area ID: -
Width (ft): 37	Funding Source: -
Area (sq. ft.): 82,510	ADT:
Traffic Index:	
Parking Lot Type:	
Comments:	

Street Name: Sitting Bull Place

Street ID: SIBUPL	Begin Location: Klamath
Section ID: 10	End Location: End
Functional Class: R - Residential/Local	Surface Type: O - AC/AC
Date of Construction: 07/01/2009	No. Lanes: 2
Cul-de-sac: No	General Code: -
Length (ft): 960	Area ID: -
Width (ft): 36	Funding Source: -
Area (sq. ft.): 34,560	ADT:
Traffic Index:	
Parking Lot Type:	
Comments:	

Street Name: Skagway Street

Street ID: SKAGST	Begin Location: W. End
Section ID: 10	End Location: Burch
Functional Class: R - Residential/Local	Surface Type: O - AC/AC
Date of Construction: 07/01/1997	No. Lanes: 2
Cul-de-sac: No	General Code: -
Length (ft): 275	Area ID: -
Width (ft): 36	Funding Source: -
Area (sq. ft.): 9,900	ADT:
Traffic Index:	
Parking Lot Type:	
Comments:	

Street Name: Sky Court

Street ID: SKYCT	Begin Location: Martz
Section ID: 10	End Location: End
Functional Class: R - Residential/Local	Surface Type: O - AC/AC
Date of Construction: 07/01/2012	No. Lanes: 2
Cul-de-sac: No	General Code: -
Length (ft): 126	Area ID: -
Width (ft): 29	Funding Source: -
Area (sq. ft.): 3,654	ADT:
Traffic Index:	
Parking Lot Type:	
Comments:	

Street Name: Sleepy Hollow Street

Street ID: SLHOST	Begin Location: Corto
Section ID: 10	End Location: Forest
Functional Class: R - Residential/Local	Surface Type: A - AC
Date of Construction: 07/01/1988	No. Lanes: 2
Cul-de-sac: No	General Code: -
Length (ft): 712	Area ID: -
Width (ft): 36	Funding Source: -
Area (sq. ft.): 25,632	ADT:
Traffic Index:	
Parking Lot Type:	
Comments:	

Street Name: Smith Road

Street ID: SMITRD	Begin Location: Kuehner
Section ID: 10	End Location: E. End
Functional Class: R - Residential/Local	Surface Type: A - AC
Date of Construction: 07/01/1984	No. Lanes: 2
Cul-de-sac: No	General Code: -
Length (ft): 2,125	Area ID: -
Width (ft): 31	Funding Source: -
Area (sq. ft.): 65,875	ADT:
Traffic Index:	
Parking Lot Type:	
Comments:	

Street Name: Snowberry Court

Street ID: SNOWCT	Begin Location: Crosscreek
Section ID: 10	End Location: End
Functional Class: R - Residential/Local	Surface Type: A - AC
Date of Construction: 07/01/1980	No. Lanes: 2
Cul-de-sac: No	General Code: -
Length (ft): 330	Area ID: -
Width (ft): 36	Funding Source: -
Area (sq. ft.): 11,880	ADT:
Traffic Index:	
Parking Lot Type:	
Comments:	

Street Name: Snowcreek Street

Street ID: SNOWST	Begin Location: Crosscreek
Section ID: 10	End Location: Deer Creek
Functional Class: R - Residential/Local	Surface Type: A - AC
Date of Construction: 07/01/1986	No. Lanes: 2
Cul-de-sac: No	General Code: -
Length (ft): 944	Area ID: -
Width (ft): 36	Funding Source: -
Area (sq. ft.): 33,984	ADT:
Traffic Index:	
Parking Lot Type:	
Comments:	

Street Name: Snowgoose Street

Street ID: SNGOST	Begin Location: Eagle Flight
Section ID: 10	End Location: Eagle Flight
Functional Class: R - Residential/Local	Surface Type: A - AC
Date of Construction: 07/01/2007	No. Lanes: 2
Cul-de-sac: No	General Code: -
Length (ft): 1,440	Area ID: -
Width (ft): 33	Funding Source: -
Area (sq. ft.): 47,520	ADT:
Traffic Index:	
Parking Lot Type:	
Comments:	

Street Name: Socrates Avenue

Street ID: SOCRAV	Begin Location: L.A.
Section ID: 10	End Location: Aristotle
Functional Class: R - Residential/Local	Surface Type: O - AC/AC
Date of Construction: 07/01/1994	No. Lanes: 2
Cul-de-sac: No	General Code: -
Length (ft): 686	Area ID: -
Width (ft): 37	Funding Source: -
Area (sq. ft.): 25,382	ADT:
Traffic Index:	
Parking Lot Type:	
Comments:	

Street Name: Soft Whisper Court

Street ID: SOWHCT	Begin Location: Silverstar
Section ID: 10	End Location: S. End
Functional Class: R - Residential/Local	Surface Type: O - AC/AC
Date of Construction: 07/01/2011	No. Lanes: 2
Cul-de-sac: No	General Code: -
Length (ft): 780	Area ID: -
Width (ft): 33	Funding Source: -
Area (sq. ft.): 25,740	ADT:
Traffic Index:	
Parking Lot Type:	
Comments:	

Street Name: Sojka Drive

Street ID: SOJKDR	Begin Location: Galena
Section ID: 10	End Location: Reservoir
Functional Class: R - Residential/Local	Surface Type: O - AC/AC
Date of Construction: 07/01/2008	No. Lanes: 2
Cul-de-sac: No	General Code: -
Length (ft): 1,122	Area ID: -
Width (ft): 37	Funding Source: -
Area (sq. ft.): 41,514	ADT:
Traffic Index:	
Parking Lot Type:	
Comments:	

Street Name: Sojka Drive

Street ID: SOJKDR	Begin Location: Tumbleweed
Section ID: 20	End Location: Shrubwood
Functional Class: R - Residential/Local	Surface Type: O - AC/AC
Date of Construction: 07/01/2008	No. Lanes: 2
Cul-de-sac: No	General Code: -
Length (ft): 575	Area ID: -
Width (ft): 37	Funding Source: -
Area (sq. ft.): 21,275	ADT:
Traffic Index:	
Parking Lot Type:	
Comments:	

Street Name: Somera Court

Street ID: SOMECT	Begin Location: Wetherby St
Section ID: 10	End Location: End
Functional Class: R - Residential/Local	Surface Type: A - AC
Date of Construction: 07/01/2004	No. Lanes: 2
Cul-de-sac: No	General Code: -
Length (ft): 555	Area ID: -
Width (ft): 33	Funding Source: -
Area (sq. ft.): 18,315	ADT:
Traffic Index:	
Parking Lot Type:	
Comments:	

Street Name: Sorrel Road

Street ID: SORRD	Begin Location: Sorrel St.
Section ID: 10	End Location: N End.
Functional Class: R - Residential/Local	Surface Type: O - AC/AC
Date of Construction: 07/01/1962	No. Lanes: 2
Cul-de-sac: Yes	General Code: -
Length (ft): 120	Area ID: -
Width (ft): 37	Funding Source: -
Area (sq. ft.): 4,440	ADT:
Traffic Index:	
Parking Lot Type:	
Comments:	

Street Name: Sorrel Street

Street ID: SORRST	Begin Location: Blaze
Section ID: 10	End Location: End
Functional Class: R - Residential/Local	Surface Type: O - AC/AC
Date of Construction: 07/01/2000	No. Lanes: 2
Cul-de-sac: No	General Code: -
Length (ft): 1,200	Area ID: -
Width (ft): 37	Funding Source: -
Area (sq. ft.): 44,400	ADT:
Traffic Index:	
Parking Lot Type:	
Comments:	

Street Name: Southcrest Place

Street ID: SOCRPL	Begin Location: E. End
Section ID: 10	End Location: S. End
Functional Class: R - Residential/Local	Surface Type: A - AC
Date of Construction: 07/01/1999	No. Lanes: 2
Cul-de-sac: No	General Code: -
Length (ft): 825	Area ID: -
Width (ft): 33	Funding Source: -
Area (sq. ft.): 27,225	ADT:
Traffic Index:	
Parking Lot Type:	
Comments:	

Street Name: Southern Oak Avenue

Street ID: SOOAAV	Begin Location: California Oak
Section ID: 10	End Location: Vintage Oak
Functional Class: R - Residential/Local	Surface Type: A - AC
Date of Construction: 07/01/2002	No. Lanes: 2
Cul-de-sac: No	General Code: -
Length (ft): 500	Area ID: -
Width (ft): 33	Funding Source: -
Area (sq. ft.): 16,500	ADT:
Traffic Index:	
Parking Lot Type:	
Comments:	

Street Name: Sparks Court

Street ID: SPARCT	Begin Location: Roldan
Section ID: 10	End Location: End
Functional Class: R - Residential/Local	Surface Type: O - AC/AC
Date of Construction: 07/01/1994	No. Lanes: 2
Cul-de-sac: No	General Code: -
Length (ft): 168	Area ID: -
Width (ft): 29	Funding Source: -
Area (sq. ft.): 4,872	ADT:
Traffic Index:	
Parking Lot Type:	
Comments:	

Street Name: Sparta Court

Street ID: SPTACT	Begin Location: Aristotle
Section ID: 10	End Location: S. End
Functional Class: R - Residential/Local	Surface Type: O - AC/AC
Date of Construction: 07/01/1994	No. Lanes: 2
Cul-de-sac: No	General Code: -
Length (ft): 375	Area ID: -
Width (ft): 33	Funding Source: -
Area (sq. ft.): 12,375	ADT:
Traffic Index:	
Parking Lot Type:	
Comments:	

Street Name: Spence Street

Street ID: SPENST	Begin Location: Callahan
Section ID: 10	End Location: Cordero
Functional Class: R - Residential/Local	Surface Type: O - AC/AC
Date of Construction: 07/01/1996	No. Lanes: 2
Cul-de-sac: No	General Code: -
Length (ft): 1,140	Area ID: -
Width (ft): 37	Funding Source: -
Area (sq. ft.): 42,180	ADT:
Traffic Index:	
Parking Lot Type:	
Comments:	

Street Name: Spicewood Court

Street ID: SPICCT	Begin Location: GreenPine
Section ID: 10	End Location: End
Functional Class: R - Residential/Local	Surface Type: A - AC
Date of Construction: 07/01/2000	No. Lanes: 2
Cul-de-sac: No	General Code: -
Length (ft): 168	Area ID: -
Width (ft): 33	Funding Source: -
Area (sq. ft.): 5,544	ADT:
Traffic Index:	
Parking Lot Type:	
Comments:	

Street Name: Spineflower Court

Street ID: SPINCT	Begin Location: Kuehner Drive
Section ID: 10	End Location: E. End (Cul-de-sac)
Functional Class: R - Residential/Local	Surface Type: A - AC
Date of Construction: 04/27/2007	No. Lanes: 2
Cul-de-sac: No	General Code: -
Length (ft): 372	Area ID: -
Width (ft): 32	Funding Source: -
Area (sq. ft.): 11,904	ADT:
Traffic Index:	
Parking Lot Type:	
Comments:	

Street Name: Spiritlake Court

Street ID: SPIRCT	Begin Location: Sunset
Section ID: 10	End Location: End
Functional Class: R - Residential/Local	Surface Type: A - AC
Date of Construction: 07/01/1998	No. Lanes: 2
Cul-de-sac: No	General Code: -
Length (ft): 450	Area ID: -
Width (ft): 33	Funding Source: -
Area (sq. ft.): 14,850	ADT:
Traffic Index:	
Parking Lot Type:	
Comments:	

Street Name: Spring Breeze Court

Street ID: SPBRCT	Begin Location: Lake Breeze PI
Section ID: 10	End Location: End
Functional Class: R - Residential/Local	Surface Type: O - AC/AC
Date of Construction: 12/10/2019	No. Lanes: 2
Cul-de-sac: No	General Code: -
Length (ft): 450	Area ID: -
Width (ft): 36	Funding Source: -
Area (sq. ft.): 16,200	ADT:
Traffic Index:	
Parking Lot Type:	
Comments:	

Street Name: Springfield Street

Street ID: SPRIST	Begin Location: Avenida Simi
Section ID: 10	End Location: Arlington Ave.
Functional Class: R - Residential/Local	Surface Type: O - AC/AC
Date of Construction: 07/01/2005	No. Lanes: 2
Cul-de-sac: No	General Code: -
Length (ft): 1,973	Area ID: -
Width (ft): 37	Funding Source: -
Area (sq. ft.): 73,001	ADT:
Traffic Index:	
Parking Lot Type:	
Comments: Split From SPRIST10 2/27/2015	

Street Name: Springfield Street

Street ID: SPRIST	Begin Location: Arlington Ave.
Section ID: 20	End Location: Granville Ave.
Functional Class: R - Residential/Local	Surface Type: O - AC/AC
Date of Construction: 07/01/2005	No. Lanes: 2
Cul-de-sac: No	General Code: -
Length (ft): 262	Area ID: -
Width (ft): 33	Funding Source: -
Area (sq. ft.): 8,646	ADT:
Traffic Index:	
Parking Lot Type:	
Comments: Split From SPRIST10 2/27/2015	

Street Name: Stacy Drive

Street ID: STACDR	Begin Location: Kerry
Section ID: 10	End Location: Ave. Simi
Functional Class: R - Residential/Local	Surface Type: O - AC/AC
Date of Construction: 07/01/1995	No. Lanes: 2
Cul-de-sac: No	General Code: -
Length (ft): 990	Area ID: -
Width (ft): 34	Funding Source: -
Area (sq. ft.): 33,660	ADT:
Traffic Index:	
Parking Lot Type:	
Comments:	

Street Name: Stanford Drive

Street ID: STANDR
Section ID: 10
Functional Class: R - Residential/Local
Date of Construction: 07/01/1972
Cul-de-sac: No
Length (ft): 634
Width (ft): 37
Area (sq. ft.): 23,458
Traffic Index:
Parking Lot Type:
Comments:

Begin Location: Vallejo
End Location: Fitzgerald
Surface Type: A - AC
No. Lanes: 2
General Code: -
Area ID: -
Funding Source: -
ADT:

Street Name: Stanford Drive

Street ID: STANDR
Section ID: 20
Functional Class: R - Residential/Local
Date of Construction: 07/01/1990
Cul-de-sac: No
Length (ft): 1,230
Width (ft): 37
Area (sq. ft.): 45,510
Traffic Index:
Parking Lot Type:
Comments:

Begin Location: Fitzgerald
End Location: Donner
Surface Type: O - AC/AC
No. Lanes: 2
General Code: -
Area ID: -
Funding Source: -
ADT:

Street Name: Stanislaus Avenue

Street ID: STALAV
Section ID: 10
Functional Class: R - Residential/Local
Date of Construction: 07/01/2010
Cul-de-sac: No
Length (ft): 576
Width (ft): 30
Area (sq. ft.): 17,280
Traffic Index:
Parking Lot Type:
Comments:

Begin Location: Alamo
End Location: S. End
Surface Type: O - AC/AC
No. Lanes: 2
General Code: -
Area ID: -
Funding Source: -
ADT:

Street Name: Stanton Court

Street ID: STATCT	Begin Location: Greenleaf
Section ID: 10	End Location: E. End
Functional Class: R - Residential/Local	Surface Type: O - AC/AC
Date of Construction: 07/01/1994	No. Lanes: 2
Cul-de-sac: No	General Code: -
Length (ft): 510	Area ID: -
Width (ft): 23	Funding Source: -
Area (sq. ft.): 11,730	ADT:
Traffic Index:	
Parking Lot Type:	
Comments:	

Street Name: Star Bright Court

Street ID: STBRCT	Begin Location: Green Mountain
Section ID: 10	End Location: End
Functional Class: R - Residential/Local	Surface Type: A - AC
Date of Construction: 07/01/1995	No. Lanes: 2
Cul-de-sac: No	General Code: -
Length (ft): 225	Area ID: -
Width (ft): 33	Funding Source: -
Area (sq. ft.): 7,425	ADT:
Traffic Index:	
Parking Lot Type:	
Comments:	

Street Name: Stargaze Place

Street ID: STARPL	Begin Location: Tierra Rejada
Section ID: 10	End Location: N End
Functional Class: R - Residential/Local	Surface Type: A - AC
Date of Construction: 07/01/2001	No. Lanes: 2
Cul-de-sac: No	General Code: -
Length (ft): 850	Area ID: -
Width (ft): 33	Funding Source: -
Area (sq. ft.): 28,050	ADT:
Traffic Index:	
Parking Lot Type:	
Comments:	

Street Name: Stargaze Place

Street ID: STARPL	Begin Location: Mandan
Section ID: 20	End Location: Tierra Rejada
Functional Class: R - Residential/Local	Surface Type: A - AC
Date of Construction: 07/01/1998	No. Lanes: 2
Cul-de-sac: No	General Code: -
Length (ft): 1,640	Area ID: -
Width (ft): 37	Funding Source: -
Area (sq. ft.): 60,680	ADT:
Traffic Index:	
Parking Lot Type:	
Comments:	

Street Name: Starstone Court

Street ID: STARCT	Begin Location: Meander
Section ID: 10	End Location: N. End
Functional Class: R - Residential/Local	Surface Type: O - AC/AC
Date of Construction: 07/01/1994	No. Lanes: 2
Cul-de-sac: No	General Code: -
Length (ft): 292	Area ID: -
Width (ft): 33	Funding Source: -
Area (sq. ft.): 9,636	ADT:
Traffic Index:	
Parking Lot Type:	
Comments:	

Street Name: Stearns Street

Street ID: STEAST	Begin Location: Alamo
Section ID: 10	End Location: Barnard
Functional Class: A - Arterial	Surface Type: O - AC/AC
Date of Construction: 07/01/2002	No. Lanes: 4
Cul-de-sac: No	General Code: -
Length (ft): 1,300	Area ID: -
Width (ft): 70	Funding Source: -
Area (sq. ft.): 91,000	ADT:
Traffic Index:	
Parking Lot Type:	
Comments:	

Street Name: Stearns Street

Street ID: STEAST	Begin Location: Barnard
Section ID: 20	End Location: Cochran
Functional Class: A - Arterial	Surface Type: O - AC/AC
Date of Construction: 07/01/1998	No. Lanes: 4
Cul-de-sac: No	General Code: -
Length (ft): 1,365	Area ID: -
Width (ft): 70	Funding Source: CA - CDA
Area (sq. ft.): 95,550	ADT:
Traffic Index:	
Parking Lot Type:	
Comments:	

Street Name: Stearns Street

Street ID: STEAST	Begin Location: Cochran
Section ID: 30	End Location: Birchcroft
Functional Class: A - Arterial	Surface Type: O - AC/AC
Date of Construction: 07/01/1998	No. Lanes: 2
Cul-de-sac: No	General Code: -
Length (ft): 785	Area ID: -
Width (ft): 45	Funding Source: CA - CDA
Area (sq. ft.): 35,325	ADT:
Traffic Index:	
Parking Lot Type:	
Comments:	

Street Name: Stearns Street

Street ID: STEAST	Begin Location: Birchcroft
Section ID: 40	End Location: Leeds
Functional Class: A - Arterial	Surface Type: O - AC/AC
Date of Construction: 07/01/1998	No. Lanes: 2
Cul-de-sac: No	General Code: -
Length (ft): 500	Area ID: -
Width (ft): 45	Funding Source: CA - CDA
Area (sq. ft.): 22,500	ADT:
Traffic Index:	
Parking Lot Type:	
Comments:	

Street Name: Stearns Street	
Street ID: STEAST	Begin Location: Leeds
Section ID: 50	End Location: Los Angeles
Functional Class: A - Arterial	Surface Type: O - AC/AC
Date of Construction: 07/01/1998	No. Lanes: 4
Cul-de-sac: No	General Code: -
Length (ft): 1,345	Area ID: -
Width (ft): 62	Funding Source: CA - CDA
Area (sq. ft.): 83,390	ADT:
Traffic Index:	
Parking Lot Type:	
Comments:	

Street Name: Stearns Street	
Street ID: STEAST	Begin Location: Los Angeles
Section ID: 60	End Location: Mesa Mint
Functional Class: A - Arterial	Surface Type: A - AC
Date of Construction: 07/01/1982	No. Lanes: 2
Cul-de-sac: No	General Code: -
Length (ft): 985	Area ID: -
Width (ft): 32	Funding Source: -
Area (sq. ft.): 31,520	ADT:
Traffic Index:	
Parking Lot Type:	
Comments:	

Street Name: Stearns Street	
Street ID: STEAST	Begin Location: Mesa Mint
Section ID: 70	End Location: S. End
Functional Class: C - Collector	Surface Type: A - AC
Date of Construction: 09/01/2007	No. Lanes: 2
Cul-de-sac: No	General Code: -
Length (ft): 150	Area ID: -
Width (ft): 24	Funding Source: -
Area (sq. ft.): 3,600	ADT:
Traffic Index:	
Parking Lot Type:	
Comments:	

Street Name: Stell Drive

Street ID: STELDR	Begin Location: Sheri
Section ID: 10	End Location: End
Functional Class: R - Residential/Local	Surface Type: O - AC/AC
Date of Construction: 07/01/2005	No. Lanes: 2
Cul-de-sac: No	General Code: -
Length (ft): 618	Area ID: -
Width (ft): 33	Funding Source: -
Area (sq. ft.): 20,394	ADT:
Traffic Index:	
Parking Lot Type:	
Comments:	

Street Name: Stillman Court

Street ID: STILLCT	Begin Location: Sandiman
Section ID: 10	End Location: S. End
Functional Class: R - Residential/Local	Surface Type: O - AC/AC
Date of Construction: 07/01/1997	No. Lanes: 2
Cul-de-sac: No	General Code: -
Length (ft): 354	Area ID: -
Width (ft): 29	Funding Source: -
Area (sq. ft.): 10,266	ADT:
Traffic Index:	
Parking Lot Type:	
Comments:	

Street Name: Stinson Street

Street ID: STINST	Begin Location: Haven
Section ID: 10	End Location: Whitcomb
Functional Class: R - Residential/Local	Surface Type: O - AC/AC
Date of Construction: 07/01/1990	No. Lanes: 2
Cul-de-sac: No	General Code: -
Length (ft): 1,000	Area ID: -
Width (ft): 37	Funding Source: CD - CDBG
Area (sq. ft.): 37,000	ADT:
Traffic Index:	
Parking Lot Type:	
Comments:	

Street Name: Stoke Court

Street ID: STOKCT	Begin Location: Rockdale
Section ID: 10	End Location: N. End
Functional Class: R - Residential/Local	Surface Type: O - AC/AC
Date of Construction: 07/01/1993	No. Lanes: 2
Cul-de-sac: No	General Code: -
Length (ft): 560	Area ID: -
Width (ft): 29	Funding Source: CD - CDBG
Area (sq. ft.): 16,240	ADT:
Traffic Index:	
Parking Lot Type:	
Comments:	

Street Name: Stonebrook Street

Street ID: STONST	Begin Location: First
Section ID: 10	End Location: Bristol
Functional Class: C - Collector	Surface Type: O - AC/AC
Date of Construction: 07/01/2010	No. Lanes: 2
Cul-de-sac: No	General Code: -
Length (ft): 1,420	Area ID: -
Width (ft): 37	Funding Source: -
Area (sq. ft.): 52,540	ADT:
Traffic Index:	
Parking Lot Type:	
Comments:	

Street Name: Stonebrook Street

Street ID: STONST	Begin Location: Bristol
Section ID: 20	End Location: Sinaloa
Functional Class: C - Collector	Surface Type: O - AC/AC
Date of Construction: 07/01/2010	No. Lanes: 2
Cul-de-sac: No	General Code: -
Length (ft): 640	Area ID: -
Width (ft): 37	Funding Source: -
Area (sq. ft.): 23,680	ADT:
Traffic Index:	
Parking Lot Type:	
Comments:	

Street Name: Stonebrook Street

Street ID: STONST	Begin Location: Sinaloa
Section ID: 30	End Location: Longbranch
Functional Class: C - Collector	Surface Type: O - AC/AC
Date of Construction: 07/01/1994	No. Lanes: 2
Cul-de-sac: No	General Code: -
Length (ft): 1,530	Area ID: -
Width (ft): 37	Funding Source: -
Area (sq. ft.): 56,610	ADT:
Traffic Index:	
Parking Lot Type:	
Comments:	

Street Name: Stonebrook Street

Street ID: STONST	Begin Location: Longbranch
Section ID: 40	End Location: Drain
Functional Class: C - Collector	Surface Type: O - AC/AC
Date of Construction: 07/01/2008	No. Lanes: 2
Cul-de-sac: No	General Code: -
Length (ft): 300	Area ID: -
Width (ft): 37	Funding Source: -
Area (sq. ft.): 11,100	ADT:
Traffic Index:	
Parking Lot Type:	
Comments:	

Street Name: Stonebrook Street

Street ID: STONST	Begin Location: Drain
Section ID: 50	End Location: Valleygate
Functional Class: C - Collector	Surface Type: O - AC/AC
Date of Construction: 07/01/2008	No. Lanes: 2
Cul-de-sac: No	General Code: -
Length (ft): 225	Area ID: -
Width (ft): 37	Funding Source: -
Area (sq. ft.): 8,325	ADT:
Traffic Index:	
Parking Lot Type:	
Comments:	

Street Name: Stonebrook Street

Street ID: STONST	Begin Location: Valleygate
Section ID: 60	End Location: End
Functional Class: C - Collector	Surface Type: O - AC/AC
Date of Construction: 07/01/2008	No. Lanes: 2
Cul-de-sac: No	General Code: -
Length (ft): 580	Area ID: -
Width (ft): 37	Funding Source: -
Area (sq. ft.): 21,460	ADT:
Traffic Index:	
Parking Lot Type:	
Comments:	

Street Name: Stoneman Street

Street ID: STMNST	Begin Location: Gage Ave.
Section ID: 10	End Location: Woodglen St.
Functional Class: R - Residential/Local	Surface Type: O - AC/AC
Date of Construction: 07/01/1993	No. Lanes: 2
Cul-de-sac: No	General Code: -
Length (ft): 842	Area ID: -
Width (ft): 37	Funding Source: -
Area (sq. ft.): 31,154	ADT:
Traffic Index:	
Parking Lot Type:	
Comments:	

Street Name: Stoneman Street

Street ID: STMNST	Begin Location: Woodglen Ave.
Section ID: 20	End Location: Alamo St.
Functional Class: R - Residential/Local	Surface Type: O - AC/AC
Date of Construction: 07/01/1993	No. Lanes: 2
Cul-de-sac: No	General Code: -
Length (ft): 1,837	Area ID: -
Width (ft): 37	Funding Source: -
Area (sq. ft.): 67,969	ADT:
Traffic Index:	
Parking Lot Type:	
Comments: Split From STMNST10 3/9/2015	

Street Name: Stonewood Street

Street ID: STWDST	Begin Location: Meadowstone
Section ID: 10	End Location: Sandstone
Functional Class: R - Residential/Local	Surface Type: O - AC/AC
Date of Construction: 07/01/2011	No. Lanes: 2
Cul-de-sac: No	General Code: -
Length (ft): 565	Area ID: -
Width (ft): 33	Funding Source: -
Area (sq. ft.): 18,645	ADT:
Traffic Index:	
Parking Lot Type:	
Comments:	

Street Name: Stonewood Street

Street ID: STWDST	Begin Location: Sandstone
Section ID: 20	End Location: W. End
Functional Class: R - Residential/Local	Surface Type: O - AC/AC
Date of Construction: 07/01/2011	No. Lanes: 2
Cul-de-sac: No	General Code: -
Length (ft): 380	Area ID: -
Width (ft): 33	Funding Source: -
Area (sq. ft.): 12,540	ADT:
Traffic Index:	
Parking Lot Type:	
Comments:	

Street Name: Stow Street

Street ID: STOWST	Begin Location: Katherine Street
Section ID: 10	End Location: Los Angelse Avenue
Functional Class: C - Collector	Surface Type: O - AC/AC
Date of Construction: 07/01/2003	No. Lanes: 2
Cul-de-sac: No	General Code: -
Length (ft): 2,007	Area ID: -
Width (ft): 50	Funding Source: -
Area (sq. ft.): 100,350	ADT:
Traffic Index:	
Parking Lot Type:	
Comments:	

Street Name: Stow Street

Street ID: STOWST	Begin Location: Los Angeles Avenue
Section ID: 20	End Location: Fearing Street
Functional Class: C - Collector	Surface Type: O - AC/AC
Date of Construction: 07/01/1997	No. Lanes: 2
Cul-de-sac: No	General Code: -
Length (ft): 586	Area ID: -
Width (ft): 50	Funding Source: -
Area (sq. ft.): 29,300	ADT:
Traffic Index:	
Parking Lot Type:	
Comments:	

Street Name: Stow Street

Street ID: STOWST	Begin Location: Fearing Street
Section ID: 30	End Location: Cochran Street
Functional Class: C - Collector	Surface Type: O - AC/AC
Date of Construction: 07/01/1997	No. Lanes: 2
Cul-de-sac: No	General Code: -
Length (ft): 1,645	Area ID: -
Width (ft): 50	Funding Source: -
Area (sq. ft.): 82,250	ADT:
Traffic Index:	
Parking Lot Type:	
Comments:	

Street Name: Stow Street

Street ID: STOWST	Begin Location: Cochran Street
Section ID: 40	End Location: Barnard Street
Functional Class: C - Collector	Surface Type: O - AC/AC
Date of Construction: 07/01/1997	No. Lanes: 2
Cul-de-sac: No	General Code: -
Length (ft): 1,247	Area ID: -
Width (ft): 36	Funding Source: -
Area (sq. ft.): 44,892	ADT:
Traffic Index:	
Parking Lot Type:	
Comments:	

Street Name: Strathern Place

Street ID: STRAPL	Begin Location: Madera
Section ID: 10	End Location: W. End
Functional Class: R - Residential/Local	Surface Type: O - AC/AC
Date of Construction: 07/01/1996	No. Lanes: 2
Cul-de-sac: No	General Code: -
Length (ft): 1,478	Area ID: -
Width (ft): 33	Funding Source: -
Area (sq. ft.): 48,774	ADT:
Traffic Index:	
Parking Lot Type:	
Comments:	

Street Name: Suede Avenue

Street ID: SUEDAV	Begin Location: L.A.
Section ID: 10	End Location: Nelda
Functional Class: R - Residential/Local	Surface Type: O - AC/AC
Date of Construction: 07/01/1993	No. Lanes: 2
Cul-de-sac: No	General Code: -
Length (ft): 581	Area ID: -
Width (ft): 37	Funding Source: CD - CDBG
Area (sq. ft.): 21,497	ADT:
Traffic Index:	
Parking Lot Type:	
Comments:	

Street Name: Sulphur Springs Street

Street ID: SUSPST	Begin Location: Fort Worth
Section ID: 10	End Location: Kadota
Functional Class: R - Residential/Local	Surface Type: O - AC/AC
Date of Construction: 07/01/2001	No. Lanes: 2
Cul-de-sac: No	General Code: -
Length (ft): 735	Area ID: -
Width (ft): 33	Funding Source: -
Area (sq. ft.): 24,255	ADT:
Traffic Index:	
Parking Lot Type:	
Comments:	

Street Name: Summer Tree Court

Street ID: SUTRCT	Begin Location: Rudolph
Section ID: 10	End Location: End
Functional Class: R - Residential/Local	Surface Type: A - AC
Date of Construction: 07/01/1998	No. Lanes: 2
Cul-de-sac: No	General Code: -
Length (ft): 322	Area ID: -
Width (ft): 33	Funding Source: -
Area (sq. ft.): 10,626	ADT:
Traffic Index:	
Parking Lot Type:	
Comments:	

Street Name: Summertime Avenue

Street ID: SUMMAV	Begin Location: Winterdew
Section ID: 10	End Location: Cliffwood
Functional Class: R - Residential/Local	Surface Type: A - AC
Date of Construction: 07/01/1996	No. Lanes: 2
Cul-de-sac: No	General Code: -
Length (ft): 1,750	Area ID: -
Width (ft): 33	Funding Source: -
Area (sq. ft.): 57,750	ADT:
Traffic Index:	
Parking Lot Type:	
Comments:	

Street Name: Summerwood Avenue

Street ID: SUWDAV	Begin Location: Cochran
Section ID: 10	End Location: Juliana
Functional Class: R - Residential/Local	Surface Type: A - AC
Date of Construction: 07/01/1998	No. Lanes: 2
Cul-de-sac: No	General Code: -
Length (ft): 490	Area ID: -
Width (ft): 33	Funding Source: -
Area (sq. ft.): 16,170	ADT:
Traffic Index:	
Parking Lot Type:	
Comments:	

Street Name: Summit Avenue

Street ID: SUMTAV	Begin Location: Denton
Section ID: 10	End Location: Texas
Functional Class: R - Residential/Local	Surface Type: O - AC/AC
Date of Construction: 07/01/2001	No. Lanes: 2
Cul-de-sac: No	General Code: -
Length (ft): 1,847	Area ID: -
Width (ft): 37	Funding Source: -
Area (sq. ft.): 68,339	ADT:
Traffic Index:	
Parking Lot Type:	
Comments:	

Street Name: Sun Bonnet Street

Street ID: SUBOST	Begin Location: Grass Valley
Section ID: 10	End Location: End
Functional Class: R - Residential/Local	Surface Type: A - AC
Date of Construction: 07/01/1997	No. Lanes: 2
Cul-de-sac: No	General Code: -
Length (ft): 555	Area ID: -
Width (ft): 33	Funding Source: -
Area (sq. ft.): 18,315	ADT:
Traffic Index:	
Parking Lot Type:	
Comments:	

Street Name: Sun Circle Court

Street ID: SUCICT	Begin Location: High Meadow
Section ID: 10	End Location: End
Functional Class: R - Residential/Local	Surface Type: A - AC
Date of Construction: 07/01/1991	No. Lanes: 2
Cul-de-sac: No	General Code: -
Length (ft): 305	Area ID: -
Width (ft): 33	Funding Source: -
Area (sq. ft.): 10,065	ADT:
Traffic Index:	
Parking Lot Type:	
Comments:	

Street Name: Sunflower Street

Street ID: SUNFST	Begin Location: Bloom
Section ID: 10	End Location: Mt. Sinai
Functional Class: R - Residential/Local	Surface Type: A - AC
Date of Construction: 07/01/1999	No. Lanes: 2
Cul-de-sac: No	General Code: -
Length (ft): 1,320	Area ID: -
Width (ft): 33	Funding Source: -
Area (sq. ft.): 43,560	ADT:
Traffic Index:	
Parking Lot Type:	
Comments:	

Street Name: Sunglow Avenue

Street ID: SUNGAV	Begin Location: Yuma
Section ID: 10	End Location: Township
Functional Class: R - Residential/Local	Surface Type: O - AC/AC
Date of Construction: 07/01/1995	No. Lanes: 2
Cul-de-sac: No	General Code: -
Length (ft): 1,150	Area ID: -
Width (ft): 37	Funding Source: -
Area (sq. ft.): 42,550	ADT:
Traffic Index:	
Parking Lot Type:	
Comments:	

Street Name: Sunlight Street

Street ID: SUNLST	Begin Location: Running Trails
Section ID: 10	End Location: Moonshadow
Functional Class: R - Residential/Local	Surface Type: A - AC
Date of Construction: 07/01/1998	No. Lanes: 2
Cul-de-sac: No	General Code: -
Length (ft): 820	Area ID: -
Width (ft): 33	Funding Source: -
Area (sq. ft.): 27,060	ADT:
Traffic Index:	
Parking Lot Type:	
Comments:	

Street Name: Sunnydale Avenue	
Street ID: SUNNAV	Begin Location: Rambling
Section ID: 10	End Location: 1877
Functional Class: C - Collector	Surface Type: O - AC/AC
Date of Construction: 07/01/2009	No. Lanes: 2
Cul-de-sac: No	General Code: -
Length (ft): 1,225	Area ID: -
Width (ft): 37	Funding Source: -
Area (sq. ft.): 45,325	ADT:
Traffic Index:	
Parking Lot Type:	
Comments:	

Street Name: Sunnydale Avenue	
Street ID: SUNNAV	Begin Location: 1877
Section ID: 20	End Location: 1848
Functional Class: C - Collector	Surface Type: O - AC/AC
Date of Construction: 07/01/2009	No. Lanes: 2
Cul-de-sac: No	General Code: -
Length (ft): 335	Area ID: -
Width (ft): 37	Funding Source: -
Area (sq. ft.): 12,395	ADT:
Traffic Index:	
Parking Lot Type:	
Comments:	

Street Name: Sunnydale Avenue	
Street ID: SUNNAV	Begin Location: 1848
Section ID: 30	End Location: Azure Hills
Functional Class: C - Collector	Surface Type: O - AC/AC
Date of Construction: 07/01/2009	No. Lanes: 2
Cul-de-sac: No	General Code: -
Length (ft): 1,410	Area ID: -
Width (ft): 37	Funding Source: -
Area (sq. ft.): 52,170	ADT:
Traffic Index:	
Parking Lot Type:	
Comments:	

Street Name: Sunnydale Avenue

Street ID: SUNNAV	Begin Location: Azure Hills
Section ID: 40	End Location: 1718
Functional Class: C - Collector	Surface Type: O - AC/AC
Date of Construction: 07/01/2009	No. Lanes: 2
Cul-de-sac: No	General Code: -
Length (ft): 330	Area ID: -
Width (ft): 37	Funding Source: -
Area (sq. ft.): 12,210	ADT:
Traffic Index:	
Parking Lot Type:	
Comments:	

Street Name: Sunnydale Avenue

Street ID: SUNNAV	Begin Location: Hudspeth Ave.
Section ID: 50	End Location: Erringer Rd.
Functional Class: C - Collector	Surface Type: O - AC/AC
Date of Construction: 07/01/2013	No. Lanes: 2
Cul-de-sac: No	General Code: -
Length (ft): 453	Area ID: -
Width (ft): 37	Funding Source: CD - CDBG
Area (sq. ft.): 16,761	ADT:
Traffic Index:	
Parking Lot Type:	
Comments:	

Street Name: Sunnydale Avenue

Street ID: SUNNAV	Begin Location: Erringer Rd.
Section ID: 60	End Location: 1718
Functional Class: C - Collector	Surface Type: A - AC
Date of Construction: 07/01/1964	No. Lanes: 2
Cul-de-sac: No	General Code: -
Length (ft): 607	Area ID: -
Width (ft): 37	Funding Source: -
Area (sq. ft.): 22,459	ADT:
Traffic Index:	
Parking Lot Type:	
Comments: Split From SUNNAV50 3/9/2015	

Street Name: Sunnydale Court

Street ID: SUNNCT	Begin Location: Sunnydale
Section ID: 10	End Location: End
Functional Class: R - Residential/Local	Surface Type: O - AC/AC
Date of Construction: 07/01/1992	No. Lanes: 2
Cul-de-sac: No	General Code: -
Length (ft): 102	Area ID: -
Width (ft): 37	Funding Source: -
Area (sq. ft.): 3,774	ADT:
Traffic Index:	
Parking Lot Type:	
Comments:	

Street Name: Sunrock Court

Street ID: SUNRCT	Begin Location: Kitetail
Section ID: 10	End Location: End
Functional Class: R - Residential/Local	Surface Type: A - AC
Date of Construction: 07/01/1997	No. Lanes: 2
Cul-de-sac: No	General Code: -
Length (ft): 180	Area ID: -
Width (ft): 33	Funding Source: -
Area (sq. ft.): 5,940	ADT:
Traffic Index:	
Parking Lot Type:	
Comments:	

Street Name: Sunset Avenue

Street ID: SUNSAV	Begin Location: Yosemite
Section ID: 10	End Location: Moonshadow
Functional Class: R - Residential/Local	Surface Type: A - AC
Date of Construction: 07/01/1998	No. Lanes: 2
Cul-de-sac: No	General Code: -
Length (ft): 135	Area ID: -
Width (ft): 33	Funding Source: -
Area (sq. ft.): 4,455	ADT:
Traffic Index:	
Parking Lot Type:	
Comments:	

Street Name: Sunset Place

Street ID: SUNSPL	Begin Location: Evening Sky
Section ID: 10	End Location: End
Functional Class: R - Residential/Local	Surface Type: A - AC
Date of Construction: 07/01/1998	No. Lanes: 2
Cul-de-sac: No	General Code: -
Length (ft): 560	Area ID: -
Width (ft): 33	Funding Source: -
Area (sq. ft.): 18,480	ADT:
Traffic Index:	
Parking Lot Type:	
Comments:	

Street Name: Sunshine Valley Court

Street ID: SUVACT	Begin Location: Sunflower
Section ID: 10	End Location: End
Functional Class: R - Residential/Local	Surface Type: A - AC
Date of Construction: 07/01/1999	No. Lanes: 2
Cul-de-sac: No	General Code: -
Length (ft): 600	Area ID: -
Width (ft): 33	Funding Source: -
Area (sq. ft.): 19,800	ADT:
Traffic Index:	
Parking Lot Type:	
Comments:	

Street Name: Surveyor Avenue

Street ID: SURVAV	Begin Location: Royal
Section ID: 10	End Location: L.A.
Functional Class: R - Residential/Local	Surface Type: O - AC/AC
Date of Construction: 07/01/1997	No. Lanes: 2
Cul-de-sac: No	General Code: -
Length (ft): 1,265	Area ID: -
Width (ft): 49	Funding Source: -
Area (sq. ft.): 61,985	ADT:
Traffic Index:	
Parking Lot Type:	
Comments:	

Street Name: Sutter Avenue

Street ID: SUTTAV	Begin Location: Kearney
Section ID: 10	End Location: 1762
Functional Class: R - Residential/Local	Surface Type: A - AC
Date of Construction: 07/01/1961	No. Lanes: 2
Cul-de-sac: No	General Code: -
Length (ft): 930	Area ID: -
Width (ft): 40	Funding Source: CD - CDBG
Area (sq. ft.): 37,200	ADT:
Traffic Index:	
Parking Lot Type:	
Comments:	

Street Name: Sutter Avenue

Street ID: SUTTAV	Begin Location: 1762
Section ID: 20	End Location: Hudspeth
Functional Class: R - Residential/Local	Surface Type: O - AC/AC
Date of Construction: 07/01/2005	No. Lanes: 2
Cul-de-sac: No	General Code: -
Length (ft): 1,410	Area ID: -
Width (ft): 40	Funding Source: CD - CDBG
Area (sq. ft.): 56,400	ADT:
Traffic Index:	
Parking Lot Type:	
Comments:	

Street Name: Sutter Avenue

Street ID: SUTTAV	Begin Location: First
Section ID: 30	End Location: Pride
Functional Class: R - Residential/Local	Surface Type: O - AC/AC
Date of Construction: 07/01/1992	No. Lanes: 2
Cul-de-sac: No	General Code: -
Length (ft): 1,150	Area ID: -
Width (ft): 40	Funding Source: -
Area (sq. ft.): 46,000	ADT:
Traffic Index:	
Parking Lot Type:	
Comments:	

Street Name: Swan Falls Street

Street ID: SWFAST	Begin Location: Ziron
Section ID: 10	End Location: Moonstone
Functional Class: R - Residential/Local	Surface Type: O - AC/AC
Date of Construction: 07/01/2011	No. Lanes: 2
Cul-de-sac: No	General Code: -
Length (ft): 300	Area ID: -
Width (ft): 33	Funding Source: -
Area (sq. ft.): 9,900	ADT:
Traffic Index:	
Parking Lot Type:	
Comments:	

Street Name: Sweetgrass Avenue

Street ID: SWEEAV	Begin Location: Glentana
Section ID: 10	End Location: Seasons
Functional Class: R - Residential/Local	Surface Type: A - AC
Date of Construction: 07/01/2004	No. Lanes: 2
Cul-de-sac: No	General Code: -
Length (ft): 1,350	Area ID: -
Width (ft): 33	Funding Source: -
Area (sq. ft.): 44,550	ADT:
Traffic Index:	
Parking Lot Type:	
Comments:	

Street Name: Sweetwood Street

Street ID: SWWDST	Begin Location: Cochran
Section ID: 10	End Location: Parkdale
Functional Class: R - Residential/Local	Surface Type: O - AC/AC
Date of Construction: 07/01/2009	No. Lanes: 2
Cul-de-sac: No	General Code: -
Length (ft): 1,633	Area ID: -
Width (ft): 33	Funding Source: CD - CDBG
Area (sq. ft.): 53,889	ADT:
Traffic Index:	
Parking Lot Type:	
Comments:	

Street Name: Swift Fox Court

Street ID: SWFOCT	Begin Location: Young Wolf
Section ID: 10	End Location: E. End
Functional Class: R - Residential/Local	Surface Type: A - AC
Date of Construction: 07/01/1973	No. Lanes: 2
Cul-de-sac: No	General Code: -
Length (ft): 805	Area ID: -
Width (ft): 33	Funding Source: -
Area (sq. ft.): 26,565	ADT:
Traffic Index:	
Parking Lot Type:	
Comments:	

Street Name: Swindon Avenue

Street ID: SWINAV	Begin Location: Bernal
Section ID: 10	End Location: Ardenwood
Functional Class: R - Residential/Local	Surface Type: O - AC/AC
Date of Construction: 07/01/2009	No. Lanes: 2
Cul-de-sac: No	General Code: -
Length (ft): 845	Area ID: -
Width (ft): 33	Funding Source: -
Area (sq. ft.): 27,885	ADT:
Traffic Index:	
Parking Lot Type:	
Comments:	

Street Name: Swiss Pine Place

Street ID: SWPIPL	Begin Location: Coastal Oak
Section ID: 10	End Location: Trabuco Oak
Functional Class: R - Residential/Local	Surface Type: A - AC
Date of Construction: 07/01/1998	No. Lanes: 2
Cul-de-sac: No	General Code: -
Length (ft): 365	Area ID: -
Width (ft): 33	Funding Source: -
Area (sq. ft.): 12,045	ADT:
Traffic Index:	
Parking Lot Type:	
Comments:	

Street Name: Sycamore Drive

Street ID: SYCADR	Begin Location: 580ft N/O Avenida Simi
Section ID: 10	End Location: Avenida Simi
Functional Class: A - Arterial	Surface Type: O - AC/AC
Date of Construction: 07/01/2002	No. Lanes: 2
Cul-de-sac: No	General Code: -
Length (ft): 580	Area ID: -
Width (ft): 34	Funding Source: -
Area (sq. ft.): 19,720	ADT:
Traffic Index:	
Parking Lot Type:	
Comments:	

Street Name: Sycamore Drive

Street ID: SYCADR	Begin Location: Avenida Simi
Section ID: 20	End Location: Alamo
Functional Class: A - Arterial	Surface Type: O - AC/AC
Date of Construction: 07/01/2002	No. Lanes: 4
Cul-de-sac: No	General Code: -
Length (ft): 1,265	Area ID: -
Width (ft): 62	Funding Source: -
Area (sq. ft.): 78,430	ADT:
Traffic Index:	
Parking Lot Type:	
Comments:	

Street Name: Sycamore Drive

Street ID: SYCADR	Begin Location: Alamo
Section ID: 30	End Location: 118 W Freeway Entrance
Functional Class: A - Arterial	Surface Type: O - AC/AC
Date of Construction: 07/01/2002	No. Lanes: 4
Cul-de-sac: No	General Code: -
Length (ft): 1,075	Area ID: -
Width (ft): 70	Funding Source: -
Area (sq. ft.): 75,250	ADT:
Traffic Index:	
Parking Lot Type:	
Comments:	

Street Name: Sycamore Drive

Street ID: SYCADR	Begin Location: 118 W Freeway Entrance
Section ID: 40	End Location: 118 E Freeway Entrance
Functional Class: A - Arterial	Surface Type: O - AC/AC
Date of Construction: 07/01/2008	No. Lanes: 4
Cul-de-sac: No	General Code: -
Length (ft): 825	Area ID: -
Width (ft): 70	Funding Source: -
Area (sq. ft.): 57,750	ADT:
Traffic Index:	
Parking Lot Type:	
Comments:	

Street Name: Sycamore Drive

Street ID: SYCADR	Begin Location: 118 E Freeway Entrance
Section ID: 50	End Location: Cochran
Functional Class: A - Arterial	Surface Type: O - AC/AC
Date of Construction: 07/01/2008	No. Lanes: 4
Cul-de-sac: No	General Code: -
Length (ft): 825	Area ID: -
Width (ft): 70	Funding Source: -
Area (sq. ft.): 57,750	ADT:
Traffic Index:	
Parking Lot Type:	
Comments:	

Street Name: Sycamore Drive

Street ID: SYCADR	Begin Location: Cochran
Section ID: 60	End Location: Racine
Functional Class: A - Arterial	Surface Type: O - AC/AC
Date of Construction: 07/01/1999	No. Lanes: 4
Cul-de-sac: No	General Code: -
Length (ft): 480	Area ID: -
Width (ft): 60	Funding Source: -
Area (sq. ft.): 28,800	ADT:
Traffic Index:	
Parking Lot Type:	
Comments:	

Street Name: Sycamore Drive

Street ID: SYCADR	Begin Location: Racine
Section ID: 70	End Location: Los Angeles
Functional Class: A - Arterial	Surface Type: O - AC/AC
Date of Construction: 07/01/2012	No. Lanes: 4
Cul-de-sac: No	General Code: -
Length (ft): 2,230	Area ID: -
Width (ft): 58	Funding Source: -
Area (sq. ft.): 129,340	ADT:
Traffic Index:	
Parking Lot Type:	
Comments:	

Street Name: Sycamore Drive

Street ID: SYCADR	Begin Location: Los Angeles
Section ID: 80	End Location: Heywood
Functional Class: A - Arterial	Surface Type: O - AC/AC
Date of Construction: 07/01/2012	No. Lanes: 4
Cul-de-sac: No	General Code: -
Length (ft): 1,900	Area ID: -
Width (ft): 62	Funding Source: -
Area (sq. ft.): 117,800	ADT:
Traffic Index:	
Parking Lot Type:	
Comments:	

Street Name: Sycamore Drive

Street ID: SYCADR	Begin Location: Heywood
Section ID: 90	End Location: Elizondo
Functional Class: A - Arterial	Surface Type: O - AC/AC
Date of Construction: 07/01/2012	No. Lanes: 4
Cul-de-sac: No	General Code: -
Length (ft): 1,280	Area ID: -
Width (ft): 62	Funding Source: -
Area (sq. ft.): 79,360	ADT:
Traffic Index:	
Parking Lot Type:	
Comments:	

Street Name: Sycamore Drive

Street ID: SYCADR	Begin Location: Elizondo
Section ID: 91	End Location: Royal
Functional Class: A - Arterial	Surface Type: O - AC/AC
Date of Construction: 07/01/2012	No. Lanes: 4
Cul-de-sac: No	General Code: -
Length (ft): 1,310	Area ID: -
Width (ft): 62	Funding Source: -
Area (sq. ft.): 81,220	ADT:
Traffic Index:	
Parking Lot Type:	
Comments: Old SECID = 100	

Street Name: Sycamore Drive

Street ID: SYCADR	Begin Location: Royal
Section ID: 92	End Location: Fitzgerald
Functional Class: A - Arterial	Surface Type: O - AC/AC
Date of Construction: 07/01/1999	No. Lanes: 4
Cul-de-sac: No	General Code: -
Length (ft): 1,315	Area ID: -
Width (ft): 62	Funding Source: -
Area (sq. ft.): 81,530	ADT:
Traffic Index:	
Parking Lot Type:	
Comments: Old SECID = 110	

Street Name: Sycamore Grove Street

Street ID: SYGRST	Begin Location: Wood Ranch Pkwy
Section ID: 10	End Location: High Meadow
Functional Class: R - Residential/Local	Surface Type: A - AC
Date of Construction: 07/01/1997	No. Lanes: 2
Cul-de-sac: No	General Code: -
Length (ft): 2,190	Area ID: -
Width (ft): 37	Funding Source: -
Area (sq. ft.): 81,030	ADT:
Traffic Index:	
Parking Lot Type:	
Comments:	

Street Name: Sycamore Grove Street

Street ID: SYGRST	Begin Location: High Meadow
Section ID: 20	End Location: End
Functional Class: R - Residential/Local	Surface Type: A - AC
Date of Construction: 07/01/1997	No. Lanes: 2
Cul-de-sac: No	General Code: -
Length (ft): 365	Area ID: -
Width (ft): 33	Funding Source: -
Area (sq. ft.): 12,045	ADT:
Traffic Index:	
Parking Lot Type:	
Comments:	

Street Name: Sycamore Ridge Street

Street ID: SYGRST	Begin Location: Martha Morrison
Section ID: 30	End Location: End
Functional Class: R - Residential/Local	Surface Type: A - AC
Date of Construction: 07/01/1993	No. Lanes: 2
Cul-de-sac: No	General Code: -
Length (ft): 1,234	Area ID: -
Width (ft): 33	Funding Source: -
Area (sq. ft.): 40,722	ADT:
Traffic Index:	
Parking Lot Type:	
Comments:	

Street Name: Talbert Avenue

Street ID: TALBAV	Begin Location: Fitzgerald
Section ID: 10	End Location: Gould
Functional Class: R - Residential/Local	Surface Type: O - AC/AC
Date of Construction: 07/01/1992	No. Lanes: 2
Cul-de-sac: No	General Code: -
Length (ft): 990	Area ID: -
Width (ft): 37	Funding Source: -
Area (sq. ft.): 36,630	ADT:
Traffic Index:	
Parking Lot Type:	
Comments:	

Street Name: Talbert Avenue

Street ID: TALBAV	Begin Location: Gould
Section ID: 20	End Location: Watson
Functional Class: R - Residential/Local	Surface Type: A - AC
Date of Construction: 07/01/1964	No. Lanes: 2
Cul-de-sac: No	General Code: -
Length (ft): 904	Area ID: -
Width (ft): 37	Funding Source: -
Area (sq. ft.): 33,448	ADT:
Traffic Index:	
Parking Lot Type:	
Comments:	

Street Name: Talbert Avenue

Street ID: TALBAV	Begin Location: Watson
Section ID: 30	End Location: Round-a-bout
Functional Class: R - Residential/Local	Surface Type: A - AC
Date of Construction: 07/01/1964	No. Lanes: 2
Cul-de-sac: No	General Code: -
Length (ft): 2,260	Area ID: -
Width (ft): 37	Funding Source: -
Area (sq. ft.): 83,620	ADT:
Traffic Index:	
Parking Lot Type:	
Comments:	

Street Name: Talbert Avenue

Street ID: TALBAV	Begin Location: Round-a-bout
Section ID: 40	End Location: Fir Avenue
Functional Class: R - Residential/Local	Surface Type: A - AC
Date of Construction: 08/01/2013	No. Lanes: 2
Cul-de-sac: No	General Code: -
Length (ft): 1,580	Area ID: -
Width (ft): 36	Funding Source: -
Area (sq. ft.): 56,880	ADT:
Traffic Index:	
Parking Lot Type:	
Comments:	

Street Name: Tam Court

Street ID: TAMCT	Begin Location: Anastasia
Section ID: 10	End Location: S. End
Functional Class: R - Residential/Local	Surface Type: O - AC/AC
Date of Construction: 07/01/2007	No. Lanes: 2
Cul-de-sac: No	General Code: -
Length (ft): 135	Area ID: -
Width (ft): 32	Funding Source: CD - CDBG
Area (sq. ft.): 4,320	ADT:
Traffic Index:	
Parking Lot Type:	
Comments:	

Street Name: Tangelo Place

Street ID: TANGPL	Begin Location: W. End
Section ID: 10	End Location: E. End
Functional Class: R - Residential/Local	Surface Type: A - AC
Date of Construction: 07/01/2002	No. Lanes: 2
Cul-de-sac: No	General Code: -
Length (ft): 546	Area ID: -
Width (ft): 33	Funding Source: CD - CDBG
Area (sq. ft.): 18,018	ADT:
Traffic Index:	
Parking Lot Type:	
Comments:	

Street Name: Tanisha Lane

Street ID: TANILN	Begin Location: Reservoir
Section ID: 10	End Location: W. End
Functional Class: R - Residential/Local	Surface Type: A - AC
Date of Construction: 07/01/1999	No. Lanes: 2
Cul-de-sac: No	General Code: -
Length (ft): 357	Area ID: -
Width (ft): 29	Funding Source: -
Area (sq. ft.): 10,353	ADT:
Traffic Index:	
Parking Lot Type:	
Comments:	

Street Name: Tapley Court

Street ID: TAPLCT	Begin Location: Tapley
Section ID: 10	End Location: S. End
Functional Class: R - Residential/Local	Surface Type: O - AC/AC
Date of Construction: 07/01/2009	No. Lanes: 2
Cul-de-sac: No	General Code: -
Length (ft): 106	Area ID: -
Width (ft): 35	Funding Source: -
Area (sq. ft.): 3,710	ADT:
Traffic Index:	
Parking Lot Type:	
Comments:	

Street Name: Tapley Street

Street ID: TAPLST	Begin Location: Belhaven
Section ID: 10	End Location: E. End
Functional Class: R - Residential/Local	Surface Type: O - AC/AC
Date of Construction: 07/01/2009	No. Lanes: 2
Cul-de-sac: No	General Code: -
Length (ft): 1,320	Area ID: -
Width (ft): 33	Funding Source: -
Area (sq. ft.): 43,560	ADT:
Traffic Index:	
Parking Lot Type:	
Comments:	

Street Name: Tapo Canyon Road

Street ID: TACARD	Begin Location: City Limits
Section ID: 10	End Location: Lost Canyons
Functional Class: A - Arterial	Surface Type: O - AC/AC
Date of Construction: 07/01/2002	No. Lanes: 2
Cul-de-sac: No	General Code: -
Length (ft): 4,290	Area ID: -
Width (ft): 26	Funding Source: -
Area (sq. ft.): 111,540	ADT:
Traffic Index:	
Parking Lot Type:	
Comments:	

Street Name: Tapo Canyon Road

Street ID: TACARD	Begin Location: Lost Canyons
Section ID: 20	End Location: Presidio
Functional Class: A - Arterial	Surface Type: O - AC/AC
Date of Construction: 07/01/2002	No. Lanes: 2
Cul-de-sac: No	General Code: -
Length (ft): 2,790	Area ID: -
Width (ft): 28	Funding Source: -
Area (sq. ft.): 78,120	ADT:
Traffic Index:	
Parking Lot Type:	
Comments:	

Street Name: Tapo Canyon Road

Street ID: TACARD	Begin Location: Presidio
Section ID: 30	End Location: Walnut
Functional Class: A - Arterial	Surface Type: O - AC/AC
Date of Construction: 07/01/2002	No. Lanes: 4
Cul-de-sac: No	General Code: -
Length (ft): 530	Area ID: -
Width (ft): 50	Funding Source: -
Area (sq. ft.): 26,500	ADT:
Traffic Index:	
Parking Lot Type:	
Comments:	

Street Name: Tapo Canyon Road

Street ID: TACARD	Begin Location: Walnut
Section ID: 40	End Location: Township
Functional Class: A - Arterial	Surface Type: O - AC/AC
Date of Construction: 07/01/2002	No. Lanes: 4
Cul-de-sac: No	General Code: -
Length (ft): 1,360	Area ID: -
Width (ft): 64	Funding Source: -
Area (sq. ft.): 87,040	ADT:
Traffic Index:	
Parking Lot Type:	
Comments:	

Street Name: Tapo Canyon Road

Street ID: TACARD	Begin Location: Township
Section ID: 50	End Location: Russ
Functional Class: A - Arterial	Surface Type: O - AC/AC
Date of Construction: 07/01/2002	No. Lanes: 4
Cul-de-sac: No	General Code: -
Length (ft): 835	Area ID: -
Width (ft): 64	Funding Source: -
Area (sq. ft.): 53,440	ADT:
Traffic Index:	
Parking Lot Type:	
Comments:	

Street Name: Tapo Canyon Road

Street ID: TACARD	Begin Location: Russ
Section ID: 60	End Location: Avenida Simi
Functional Class: A - Arterial	Surface Type: O - AC/AC
Date of Construction: 07/01/2002	No. Lanes: 4
Cul-de-sac: No	General Code: -
Length (ft): 480	Area ID: -
Width (ft): 84	Funding Source: -
Area (sq. ft.): 40,320	ADT:
Traffic Index:	
Parking Lot Type:	
Comments:	

Street Name: Tapo Canyon Road

Street ID: TACARD	Begin Location: Avenida Simi
Section ID: 70	End Location: Alamo
Functional Class: A - Arterial	Surface Type: O - AC/AC
Date of Construction: 07/01/2005	No. Lanes: 4
Cul-de-sac: No	General Code: -
Length (ft): 1,265	Area ID: -
Width (ft): 80	Funding Source: CA - CDA
Area (sq. ft.): 101,200	ADT:
Traffic Index:	
Parking Lot Type:	
Comments:	

Street Name: Tapo Canyon Road

Street ID: TACARD	Begin Location: Alamo
Section ID: 80	End Location: Cochran
Functional Class: A - Arterial	Surface Type: O - AC/AC
Date of Construction: 07/01/2005	No. Lanes: 4
Cul-de-sac: No	General Code: -
Length (ft): 2,695	Area ID: -
Width (ft): 80	Funding Source: CA - CDA
Area (sq. ft.): 215,600	ADT:
Traffic Index:	
Parking Lot Type:	
Comments:	

Street Name: Tapo Canyon Road

Street ID: TACARD	Begin Location: Cochran
Section ID: 90	End Location: Becky
Functional Class: A - Arterial	Surface Type: O - AC/AC
Date of Construction: 07/01/2004	No. Lanes: 4
Cul-de-sac: No	General Code: -
Length (ft): 1,520	Area ID: -
Width (ft): 66	Funding Source: CA - CDA
Area (sq. ft.): 100,320	ADT:
Traffic Index:	
Parking Lot Type:	
Comments:	

Street Name: Tapo Canyon Road

Street ID: TACARD	Begin Location: Becky
Section ID: 91	End Location: Los Angeles
Functional Class: A - Arterial	Surface Type: O - AC/AC
Date of Construction: 07/01/2004	No. Lanes: 4
Cul-de-sac: No	General Code: -
Length (ft): 1,200	Area ID: -
Width (ft): 66	Funding Source: CA - CDA
Area (sq. ft.): 79,200	ADT:
Traffic Index:	
Parking Lot Type:	
Comments: Old SECID = 100	

Street Name: Tapo Canyon Road

Street ID: TACARD	Begin Location: Los Angeles
Section ID: 92	End Location: Royal
Functional Class: A - Arterial	Surface Type: O - AC/AC
Date of Construction: 07/01/2004	No. Lanes: 4
Cul-de-sac: No	General Code: -
Length (ft): 1,345	Area ID: -
Width (ft): 68	Funding Source: CA - CDA
Area (sq. ft.): 91,460	ADT:
Traffic Index:	
Parking Lot Type:	
Comments: Old SECID = 110	

Street Name: Tapo Canyon Road

Street ID: TACARD	Begin Location: Royal
Section ID: 93	End Location: End of Bridge
Functional Class: A - Arterial	Surface Type: O - AC/AC
Date of Construction: 07/01/2004	No. Lanes: 2
Cul-de-sac: No	General Code: -
Length (ft): 325	Area ID: -
Width (ft): 42	Funding Source: CA - CDA
Area (sq. ft.): 13,650	ADT:
Traffic Index:	
Parking Lot Type:	
Comments: Old SECID = 120	

Street Name: Tapo Canyon Road

Street ID: TACARD	Begin Location: End of Bridge
Section ID: 94	End Location: Guardian
Functional Class: A - Arterial	Surface Type: O - AC/AC
Date of Construction: 07/22/2019	No. Lanes: 4
Cul-de-sac: No	General Code: -
Length (ft): 995	Area ID: -
Width (ft): 55	Funding Source: CA - CDA
Area (sq. ft.): 54,725	ADT:
Traffic Index:	
Parking Lot Type:	
Comments: Old SECID = 130	

Street Name: Tapo Street

Street ID: TAPOST	Begin Location: Presidio
Section ID: 10	End Location: Walnut
Functional Class: A - Arterial	Surface Type: O - AC/AC
Date of Construction: 07/01/2001	No. Lanes: 4
Cul-de-sac: No	General Code: -
Length (ft): 1,275	Area ID: -
Width (ft): 62	Funding Source: -
Area (sq. ft.): 79,050	ADT:
Traffic Index:	
Parking Lot Type:	
Comments:	

Street Name: Tapo Street

Street ID: TAPOST	Begin Location: Walnut
Section ID: 20	End Location: Township
Functional Class: A - Arterial	Surface Type: O - AC/AC
Date of Construction: 07/01/2001	No. Lanes: 4
Cul-de-sac: No	General Code: -
Length (ft): 1,345	Area ID: -
Width (ft): 62	Funding Source: -
Area (sq. ft.): 83,390	ADT:
Traffic Index:	
Parking Lot Type:	
Comments:	

Street Name: Tapo Street

Street ID: TAPOST	Begin Location: Township
Section ID: 30	End Location: Alamo
Functional Class: A - Arterial	Surface Type: O - AC/AC
Date of Construction: 07/01/2001	No. Lanes: 4
Cul-de-sac: No	General Code: -
Length (ft): 2,645	Area ID: -
Width (ft): 62	Funding Source: CA - CDA
Area (sq. ft.): 163,990	ADT:
Traffic Index:	
Parking Lot Type:	
Comments:	

Street Name: Tapo Street

Street ID: TAPOST	Begin Location: Alamo
Section ID: 40	End Location: Barnard
Functional Class: A - Arterial	Surface Type: O - AC/AC
Date of Construction: 07/01/1995	No. Lanes: 4
Cul-de-sac: No	General Code: -
Length (ft): 1,380	Area ID: -
Width (ft): 62	Funding Source: CA - CDA
Area (sq. ft.): 85,560	ADT:
Traffic Index:	
Parking Lot Type:	
Comments:	

Street Name: Tapo Street

Street ID: TAPOST	Begin Location: Barnard
Section ID: 50	End Location: Cochran
Functional Class: A - Arterial	Surface Type: O - AC/AC
Date of Construction: 07/01/1995	No. Lanes: 4
Cul-de-sac: No	General Code: -
Length (ft): 1,280	Area ID: -
Width (ft): 56	Funding Source: CA - CDA
Area (sq. ft.): 71,680	ADT:
Traffic Index:	
Parking Lot Type:	
Comments:	

Street Name: Tapo Street

Street ID: TAPOST	Begin Location: Cochran
Section ID: 60	End Location: Eileen
Functional Class: A - Arterial	Surface Type: O - AC/AC
Date of Construction: 07/01/1998	No. Lanes: 4
Cul-de-sac: No	General Code: -
Length (ft): 1,305	Area ID: -
Width (ft): 56	Funding Source: CA - CDA
Area (sq. ft.): 73,080	ADT:
Traffic Index:	
Parking Lot Type:	
Comments:	

Street Name: Tapo Street

Street ID: TAPOST	Begin Location: Eileen
Section ID: 70	End Location: Los Angeles
Functional Class: A - Arterial	Surface Type: O - AC/AC
Date of Construction: 07/01/1998	No. Lanes: 4
Cul-de-sac: No	General Code: -
Length (ft): 1,335	Area ID: -
Width (ft): 56	Funding Source: CA - CDA
Area (sq. ft.): 74,760	ADT:
Traffic Index:	
Parking Lot Type:	
Comments:	

Street Name: Tapo Street

Street ID: TAPOST	Begin Location: Los Angeles
Section ID: 80	End Location: Shopping
Functional Class: A - Arterial	Surface Type: O - AC/AC
Date of Construction: 07/01/2009	No. Lanes: 2
Cul-de-sac: No	General Code: -
Length (ft): 300	Area ID: -
Width (ft): 46	Funding Source: CA - CDA
Area (sq. ft.): 13,800	ADT:
Traffic Index:	
Parking Lot Type:	
Comments:	

Street Name: Tapo Street

Street ID: TAPOST	Begin Location: Shopping
Section ID: 90	End Location: Guardian
Functional Class: A - Arterial	Surface Type: O - AC/AC
Date of Construction: 07/01/2001	No. Lanes: 2
Cul-de-sac: No	General Code: -
Length (ft): 945	Area ID: -
Width (ft): 36	Funding Source: CA - CDA
Area (sq. ft.): 34,020	ADT:
Traffic Index:	
Parking Lot Type:	
Comments:	

Street Name: Tatiana Place

Street ID: TATIPL	Begin Location: Alta
Section ID: 10	End Location: Portia
Functional Class: R - Residential/Local	Surface Type: A - AC
Date of Construction: 07/01/1997	No. Lanes: 2
Cul-de-sac: No	General Code: -
Length (ft): 590	Area ID: -
Width (ft): 33	Funding Source: -
Area (sq. ft.): 19,470	ADT:
Traffic Index:	
Parking Lot Type:	
Comments:	

Street Name: Tatu Street

Street ID: TAFUST	Begin Location: Yosemite
Section ID: 10	End Location: Seneca
Functional Class: R - Residential/Local	Surface Type: A - AC
Date of Construction: 07/01/1987	No. Lanes: 2
Cul-de-sac: No	General Code: -
Length (ft): 184	Area ID: -
Width (ft): 36	Funding Source: -
Area (sq. ft.): 6,624	ADT:
Traffic Index:	
Parking Lot Type:	
Comments:	

Street Name: Taxco Court

Street ID: TAXCCT	Begin Location: Acapulco
Section ID: 10	End Location: End
Functional Class: R - Residential/Local	Surface Type: O - AC/AC
Date of Construction: 07/01/2005	No. Lanes: 2
Cul-de-sac: No	General Code: -
Length (ft): 340	Area ID: -
Width (ft): 33	Funding Source: -
Area (sq. ft.): 11,220	ADT:
Traffic Index:	
Parking Lot Type:	
Comments:	

Street Name: Tejon Court

Street ID: TEJOCT	Begin Location: Maricopa
Section ID: 10	End Location: End
Functional Class: R - Residential/Local	Surface Type: O - AC/AC
Date of Construction: 07/01/1995	No. Lanes: 2
Cul-de-sac: No	General Code: -
Length (ft): 164	Area ID: -
Width (ft): 33	Funding Source: -
Area (sq. ft.): 5,412	ADT:
Traffic Index:	
Parking Lot Type:	
Comments:	

Street Name: Telon Court

Street ID: TELOCT	Begin Location: Valley Gate
Section ID: 10	End Location: W. End
Functional Class: R - Residential/Local	Surface Type: O - AC/AC
Date of Construction: 07/01/2009	No. Lanes: 2
Cul-de-sac: No	General Code: -
Length (ft): 435	Area ID: -
Width (ft): 32	Funding Source: -
Area (sq. ft.): 13,920	ADT:
Traffic Index:	
Parking Lot Type:	
Comments:	

Street Name: Tempe Court

Street ID: TEMPCT	Begin Location: Sunglow
Section ID: 10	End Location: End
Functional Class: R - Residential/Local	Surface Type: O - AC/AC
Date of Construction: 07/01/1995	No. Lanes: 2
Cul-de-sac: No	General Code: -
Length (ft): 300	Area ID: -
Width (ft): 34	Funding Source: -
Area (sq. ft.): 10,200	ADT:
Traffic Index:	
Parking Lot Type:	
Comments:	

Street Name: Tetlow Avenue

Street ID: TETLAV	Begin Location: Charing
Section ID: 10	End Location: Tract Bdry.
Functional Class: R - Residential/Local	Surface Type: O - AC/AC
Date of Construction: 07/01/2009	No. Lanes: 2
Cul-de-sac: No	General Code: -
Length (ft): 145	Area ID: -
Width (ft): 37	Funding Source: -
Area (sq. ft.): 5,365	ADT:
Traffic Index:	
Parking Lot Type:	
Comments:	

Street Name: Tetlow Avenue

Street ID: TETLAV	Begin Location: Sasparilla
Section ID: 20	End Location: Tract Bdry.
Functional Class: R - Residential/Local	Surface Type: A - AC
Date of Construction: 07/01/1995	No. Lanes: 2
Cul-de-sac: No	General Code: -
Length (ft): 102	Area ID: -
Width (ft): 37	Funding Source: -
Area (sq. ft.): 3,774	ADT:
Traffic Index:	
Parking Lot Type:	
Comments:	

Street Name: Texas Avenue

Street ID: TEXAAV	Begin Location: Alamo
Section ID: 10	End Location: S. End
Functional Class: R - Residential/Local	Surface Type: O - AC/AC
Date of Construction: 07/01/1988	No. Lanes: 2
Cul-de-sac: No	General Code: -
Length (ft): 315	Area ID: -
Width (ft): 37	Funding Source: -
Area (sq. ft.): 11,655	ADT:
Traffic Index:	
Parking Lot Type:	
Comments:	

Street Name: Texas Avenue

Street ID: TEXAAV	Begin Location: Alamo
Section ID: 20	End Location: Walnut
Functional Class: R - Residential/Local	Surface Type: O - AC/AC
Date of Construction: 07/01/2001	No. Lanes: 2
Cul-de-sac: No	General Code: -
Length (ft): 2,385	Area ID: -
Width (ft): 37	Funding Source: -
Area (sq. ft.): 88,245	ADT:
Traffic Index:	
Parking Lot Type:	
Comments:	

Street Name: Texas Avenue

Street ID: TEXAAV	Begin Location: Walnut
Section ID: 30	End Location: Ladonia
Functional Class: R - Residential/Local	Surface Type: O - AC/AC
Date of Construction: 07/01/2001	No. Lanes: 2
Cul-de-sac: No	General Code: -
Length (ft): 1,415	Area ID: -
Width (ft): 37	Funding Source: -
Area (sq. ft.): 52,355	ADT:
Traffic Index:	
Parking Lot Type:	
Comments:	

Street Name: Texas Avenue

Street ID: TEXAAV	Begin Location: Ladonia
Section ID: 40	End Location: N End
Functional Class: R - Residential/Local	Surface Type: O - AC/AC
Date of Construction: 07/01/2001	No. Lanes: 2
Cul-de-sac: No	General Code: -
Length (ft): 1,685	Area ID: -
Width (ft): 37	Funding Source: -
Area (sq. ft.): 62,345	ADT:
Traffic Index:	
Parking Lot Type:	
Comments:	

Street Name: Thicket Place

Street ID: THICPL	Begin Location: Reservoir Dr.
Section ID: 10	End Location: Cimmaron Ave.
Functional Class: R - Residential/Local	Surface Type: O - AC/AC
Date of Construction: 07/01/2008	No. Lanes: 2
Cul-de-sac: No	General Code: -
Length (ft): 742	Area ID: -
Width (ft): 33	Funding Source: -
Area (sq. ft.): 24,486	ADT:
Traffic Index:	
Parking Lot Type:	
Comments: Split From THICPL10 3/9/2015	

Street Name: Thicket Place

Street ID: THICPL	Begin Location: Cimmaron Ave.
Section ID: 20	End Location: W End
Functional Class: R - Residential/Local	Surface Type: O - AC/AC
Date of Construction: 07/01/2008	No. Lanes: 2
Cul-de-sac: Yes	General Code: -
Length (ft): 168	Area ID: -
Width (ft): 33	Funding Source: -
Area (sq. ft.): 5,544	ADT:
Traffic Index:	
Parking Lot Type:	
Comments: Split From THICPL10 3/9/2015	

Street Name: Third Street

Street ID: THIRST	Begin Location: Dennis Ave.
Section ID: 10	End Location: Ayhens St.
Functional Class: R - Residential/Local	Surface Type: O - AC/AC
Date of Construction: 07/01/1997	No. Lanes: 2
Cul-de-sac: No	General Code: -
Length (ft): 580	Area ID: -
Width (ft): 38	Funding Source: CD - CDBG
Area (sq. ft.): 22,040	ADT:
Traffic Index:	
Parking Lot Type:	
Comments:	

Street Name: Third Street	
Street ID: THIRST	Begin Location: Ventura Ave.
Section ID: 20	End Location: Ashland Ave.
Functional Class: R - Residential/Local	Surface Type: O - AC/AC
Date of Construction: 07/01/1997	No. Lanes: 2
Cul-de-sac: No	General Code: -
Length (ft): 331	Area ID: -
Width (ft): 38	Funding Source: CD - CDBG
Area (sq. ft.): 12,578	ADT:
Traffic Index:	
Parking Lot Type:	
Comments:	

Street Name: Third Street	
Street ID: THIRST	Begin Location: Ashland Ave.
Section ID: 30	End Location: Pacific Ave.
Functional Class: R - Residential/Local	Surface Type: O - AC/AC
Date of Construction: 07/01/1997	No. Lanes: 2
Cul-de-sac: No	General Code: -
Length (ft): 331	Area ID: -
Width (ft): 38	Funding Source: CD - CDBG
Area (sq. ft.): 12,578	ADT:
Traffic Index:	
Parking Lot Type:	
Comments:	

Street Name: Third Street	
Street ID: THIRST	Begin Location: Pacific Ave.
Section ID: 40	End Location: California Ave
Functional Class: R - Residential/Local	Surface Type: O - AC/AC
Date of Construction: 07/01/1997	No. Lanes: 2
Cul-de-sac: No	General Code: -
Length (ft): 331	Area ID: -
Width (ft): 38	Funding Source: CD - CDBG
Area (sq. ft.): 12,578	ADT:
Traffic Index:	
Parking Lot Type:	
Comments:	

Street Name: Third Street

Street ID: THIRST	Begin Location: California Ave.
Section ID: 50	End Location: Los Angeles Ave.
Functional Class: R - Residential/Local	Surface Type: O - AC/AC
Date of Construction: 07/01/1997	No. Lanes: 2
Cul-de-sac: No	General Code: -
Length (ft): 305	Area ID: -
Width (ft): 38	Funding Source: CD - CDBG
Area (sq. ft.): 11,590	ADT:
Traffic Index:	
Parking Lot Type:	
Comments:	

Street Name: Thistle Court

Street ID: THISCT	Begin Location: White Bark Lane
Section ID: 10	End Location: W. End (Cul-de-sac)
Functional Class: R - Residential/Local	Surface Type: A - AC
Date of Construction: 08/01/2013	No. Lanes: 2
Cul-de-sac: Yes	General Code: -
Length (ft): 253	Area ID: -
Width (ft): 32	Funding Source: -
Area (sq. ft.): 8,096	ADT:
Traffic Index:	
Parking Lot Type:	
Comments:	

Street Name: Thomas Court

Street ID: THOMCT	Begin Location: Rachael
Section ID: 10	End Location: E. End
Functional Class: R - Residential/Local	Surface Type: O - AC/AC
Date of Construction: 07/01/1995	No. Lanes: 2
Cul-de-sac: No	General Code: -
Length (ft): 357	Area ID: -
Width (ft): 33	Funding Source: -
Area (sq. ft.): 11,781	ADT:
Traffic Index:	
Parking Lot Type:	
Comments:	

Street Name: Thorn Ridge Court

Street ID: THRICT	Begin Location: Bridle Crest
Section ID: 10	End Location: End
Functional Class: R - Residential/Local	Surface Type: O - AC/AC
Date of Construction: 07/01/2005	No. Lanes: 2
Cul-de-sac: No	General Code: -
Length (ft): 360	Area ID: -
Width (ft): 33	Funding Source: -
Area (sq. ft.): 11,880	ADT:
Traffic Index:	
Parking Lot Type:	
Comments:	

Street Name: Thornwood Street

Street ID: THORST	Begin Location: Muirfield
Section ID: 10	End Location: Covington
Functional Class: R - Residential/Local	Surface Type: O - AC/AC
Date of Construction: 07/01/1992	No. Lanes: 2
Cul-de-sac: No	General Code: -
Length (ft): 780	Area ID: -
Width (ft): 34	Funding Source: -
Area (sq. ft.): 26,520	ADT:
Traffic Index:	
Parking Lot Type:	
Comments:	

Street Name: Tierra Rejada Road

Street ID: TIRERD	Begin Location: Madera
Section ID: 10	End Location: Village Park
Functional Class: A - Arterial	Surface Type: O - AC/AC
Date of Construction: 07/01/2009	No. Lanes: 4
Cul-de-sac: No	General Code: -
Length (ft): 2,325	Area ID: -
Width (ft): 78	Funding Source: -
Area (sq. ft.): 181,350	ADT:
Traffic Index:	
Parking Lot Type:	
Comments:	

Street Name: Tierra Rejada Road

Street ID: TIRERD	Begin Location: Village Park
Section ID: 20	End Location: Stargaze
Functional Class: A - Arterial	Surface Type: O - AC/AC
Date of Construction: 07/01/2009	No. Lanes: 4
Cul-de-sac: No	General Code: -
Length (ft): 1,000	Area ID: -
Width (ft): 78	Funding Source: -
Area (sq. ft.): 78,000	ADT:
Traffic Index:	
Parking Lot Type:	
Comments:	

Street Name: Tierra Rejada Road

Street ID: TIRERD	Begin Location: Stargaze
Section ID: 30	End Location: Mandan
Functional Class: A - Arterial	Surface Type: O - AC/AC
Date of Construction: 07/01/2009	No. Lanes: 4
Cul-de-sac: No	General Code: -
Length (ft): 1,100	Area ID: -
Width (ft): 78	Funding Source: -
Area (sq. ft.): 85,800	ADT:
Traffic Index:	
Parking Lot Type:	
Comments:	

Street Name: Tierra Rejada Road

Street ID: TIRERD	Begin Location: Mandan
Section ID: 40	End Location: City Limits
Functional Class: A - Arterial	Surface Type: O - AC/AC
Date of Construction: 07/01/2009	No. Lanes: 4
Cul-de-sac: No	General Code: -
Length (ft): 1,500	Area ID: -
Width (ft): 78	Funding Source: -
Area (sq. ft.): 117,000	ADT:
Traffic Index:	
Parking Lot Type:	
Comments:	

Street Name: Tiffany Lane

Street ID: TIFFLN	Begin Location: Circle View
Section ID: 10	End Location: End
Functional Class: R - Residential/Local	Surface Type: O - AC/AC
Date of Construction: 07/01/1995	No. Lanes: 2
Cul-de-sac: No	General Code: -
Length (ft): 575	Area ID: -
Width (ft): 34	Funding Source: -
Area (sq. ft.): 19,550	ADT:
Traffic Index:	
Parking Lot Type:	
Comments:	

Street Name: Timberhill Court

Street ID: TIMBCT	Begin Location: Darrah
Section ID: 10	End Location: N. End
Functional Class: R - Residential/Local	Surface Type: O - AC/AC
Date of Construction: 07/01/1997	No. Lanes: 2
Cul-de-sac: No	General Code: -
Length (ft): 550	Area ID: -
Width (ft): 29	Funding Source: -
Area (sq. ft.): 15,950	ADT:
Traffic Index:	
Parking Lot Type:	
Comments:	

Street Name: Timberlane Avenue

Street ID: TIMBAV	Begin Location: Fearing
Section ID: 10	End Location: Pittman
Functional Class: R - Residential/Local	Surface Type: O - AC/AC
Date of Construction: 07/01/1991	No. Lanes: 2
Cul-de-sac: No	General Code: -
Length (ft): 1,012	Area ID: -
Width (ft): 33	Funding Source: -
Area (sq. ft.): 33,396	ADT:
Traffic Index:	
Parking Lot Type:	
Comments:	

Street Name: Timberlane Circle

Street ID: TIMBCR	Begin Location: Pittman
Section ID: 10	End Location: N. End
Functional Class: R - Residential/Local	Surface Type: A - AC
Date of Construction: 07/01/1974	No. Lanes: 2
Cul-de-sac: No	General Code: -
Length (ft): 404	Area ID: -
Width (ft): 33	Funding Source: -
Area (sq. ft.): 13,332	ADT:
Traffic Index:	
Parking Lot Type:	
Comments:	

Street Name: Tinkerman Street

Street ID: TINKST	Begin Location: Pullman
Section ID: 10	End Location: Stow
Functional Class: R - Residential/Local	Surface Type: O - AC/AC
Date of Construction: 07/01/1997	No. Lanes: 2
Cul-de-sac: No	General Code: -
Length (ft): 137	Area ID: -
Width (ft): 47	Funding Source: -
Area (sq. ft.): 6,439	ADT:
Traffic Index:	
Parking Lot Type:	
Comments:	

Street Name: Titania Place

Street ID: TITAPL	Begin Location: Alta
Section ID: 10	End Location: N. End
Functional Class: R - Residential/Local	Surface Type: A - AC
Date of Construction: 07/01/1997	No. Lanes: 2
Cul-de-sac: No	General Code: -
Length (ft): 675	Area ID: -
Width (ft): 33	Funding Source: -
Area (sq. ft.): 22,275	ADT:
Traffic Index:	
Parking Lot Type:	
Comments:	

Street Name: Toby Place

Street ID: TOBYPL	Begin Location: Birchfield
Section ID: 10	End Location: End
Functional Class: R - Residential/Local	Surface Type: O - AC/AC
Date of Construction: 07/01/1994	No. Lanes: 2
Cul-de-sac: No	General Code: -
Length (ft): 250	Area ID: -
Width (ft): 29	Funding Source: -
Area (sq. ft.): 7,250	ADT:
Traffic Index:	
Parking Lot Type:	
Comments:	

Street Name: Top Circle

Street ID: TOPCR	Begin Location: Summit
Section ID: 10	End Location: End
Functional Class: R - Residential/Local	Surface Type: O - AC/AC
Date of Construction: 07/01/2001	No. Lanes: 2
Cul-de-sac: No	General Code: -
Length (ft): 42	Area ID: -
Width (ft): 30	Funding Source: -
Area (sq. ft.): 1,260	ADT:
Traffic Index:	
Parking Lot Type:	
Comments:	

Street Name: Topaz Avenue

Street ID: TOPAAV	Begin Location: Emerald Ave.
Section ID: 10	End Location: Sapphire Ave.
Functional Class: R - Residential/Local	Surface Type: O - AC/AC
Date of Construction: 07/01/1994	No. Lanes: 2
Cul-de-sac: No	General Code: -
Length (ft): 875	Area ID: -
Width (ft): 36	Funding Source: -
Area (sq. ft.): 31,500	ADT:
Traffic Index:	
Parking Lot Type:	
Comments: Split From TOPAAV10 3/9/2015	

Street Name: Topaz Avenue

Street ID: TOPAAV	Begin Location: Sapphire Ave.
Section ID: 20	End Location: E End
Functional Class: R - Residential/Local	Surface Type: O - AC/AC
Date of Construction: 07/01/1994	No. Lanes: 2
Cul-de-sac: Yes	General Code: -
Length (ft): 130	Area ID: -
Width (ft): 30	Funding Source: -
Area (sq. ft.): 3,900	ADT:
Traffic Index:	
Parking Lot Type:	
Comments: Split From TOPAAV10 3/9/2015	

Street Name: Torrance Street

Street ID: TORRST	Begin Location: Haven
Section ID: 10	End Location: Whitcomb
Functional Class: R - Residential/Local	Surface Type: O - AC/AC
Date of Construction: 07/01/1990	No. Lanes: 2
Cul-de-sac: No	General Code: -
Length (ft): 1,003	Area ID: -
Width (ft): 37	Funding Source: CD - CDBG
Area (sq. ft.): 37,111	ADT:
Traffic Index:	
Parking Lot Type:	
Comments:	

Street Name: Torrance Street

Street ID: TORRST	Begin Location: Whitcomb
Section ID: 20	End Location: E End.
Functional Class: R - Residential/Local	Surface Type: O - AC/AC
Date of Construction: 07/01/1990	No. Lanes: 2
Cul-de-sac: Yes	General Code: -
Length (ft): 842	Area ID: -
Width (ft): 37	Funding Source: CD - CDBG
Area (sq. ft.): 31,154	ADT:
Traffic Index:	
Parking Lot Type:	
Comments:	

Street Name: Townley Circle

Street ID: TOWNCR	Begin Location: Damon
Section ID: 10	End Location: N. End
Functional Class: R - Residential/Local	Surface Type: O - AC/AC
Date of Construction: 07/01/2010	No. Lanes: 2
Cul-de-sac: No	General Code: -
Length (ft): 422	Area ID: -
Width (ft): 32	Funding Source: CD - CDBG
Area (sq. ft.): 13,504	ADT:
Traffic Index:	
Parking Lot Type:	
Comments:	

Street Name: Township Avenue

Street ID: TOWNAV	Begin Location: Tapo
Section ID: 10	End Location: Tapo Canyon
Functional Class: C - Collector	Surface Type: O - AC/AC
Date of Construction: 07/01/1996	No. Lanes: 2
Cul-de-sac: No	General Code: -
Length (ft): 2,620	Area ID: -
Width (ft): 37	Funding Source: -
Area (sq. ft.): 96,940	ADT:
Traffic Index:	
Parking Lot Type:	
Comments:	

Street Name: Township Avenue

Street ID: TOWNAV	Begin Location: Tapo Canyon
Section ID: 20	End Location: Felix
Functional Class: C - Collector	Surface Type: O - AC/AC
Date of Construction: 07/01/1995	No. Lanes: 2
Cul-de-sac: No	General Code: -
Length (ft): 1,250	Area ID: -
Width (ft): 30	Funding Source: -
Area (sq. ft.): 37,500	ADT:
Traffic Index:	
Parking Lot Type:	
Comments:	

Street Name: Township Avenue

Street ID: TOWNAV	Begin Location: Felix
Section ID: 30	End Location: Paige
Functional Class: C - Collector	Surface Type: O - AC/AC
Date of Construction: 07/01/1995	No. Lanes: 2
Cul-de-sac: No	General Code: -
Length (ft): 620	Area ID: -
Width (ft): 37	Funding Source: -
Area (sq. ft.): 22,940	ADT:
Traffic Index:	
Parking Lot Type:	
Comments:	

Street Name: Township Avenue

Street ID: TOWNAV	Begin Location: Paige
Section ID: 40	End Location: Lemon
Functional Class: C - Collector	Surface Type: O - AC/AC
Date of Construction: 07/01/1995	No. Lanes: 2
Cul-de-sac: No	General Code: -
Length (ft): 835	Area ID: -
Width (ft): 37	Funding Source: -
Area (sq. ft.): 30,895	ADT:
Traffic Index:	
Parking Lot Type:	
Comments:	

Street Name: Township Avenue

Street ID: TOWNAV	Begin Location: Lemon
Section ID: 50	End Location: Sequoia
Functional Class: C - Collector	Surface Type: O - AC/AC
Date of Construction: 07/01/1995	No. Lanes: 2
Cul-de-sac: No	General Code: -
Length (ft): 1,290	Area ID: -
Width (ft): 37	Funding Source: -
Area (sq. ft.): 47,730	ADT:
Traffic Index:	
Parking Lot Type:	
Comments:	

Street Name: Township Avenue

Street ID: TOWNAV	Begin Location: Sequoia
Section ID: 60	End Location: Evelyn
Functional Class: C - Collector	Surface Type: O - AC/AC
Date of Construction: 07/01/1995	No. Lanes: 2
Cul-de-sac: No	General Code: -
Length (ft): 1,360	Area ID: -
Width (ft): 36	Funding Source: -
Area (sq. ft.): 48,960	ADT:
Traffic Index:	
Parking Lot Type:	
Comments:	

Street Name: Township Avenue

Street ID: TOWNAV	Begin Location: Evelyn
Section ID: 70	End Location: Reservoir
Functional Class: C - Collector	Surface Type: O - AC/AC
Date of Construction: 07/01/1995	No. Lanes: 2
Cul-de-sac: No	General Code: -
Length (ft): 970	Area ID: -
Width (ft): 37	Funding Source: -
Area (sq. ft.): 35,890	ADT:
Traffic Index:	
Parking Lot Type:	
Comments:	

Street Name: Trabuco Oak Place

Street ID: TROAPL	Begin Location: Chicory Leaf
Section ID: 10	End Location: End
Functional Class: R - Residential/Local	Surface Type: A - AC
Date of Construction: 07/01/1999	No. Lanes: 2
Cul-de-sac: No	General Code: -
Length (ft): 1,252	Area ID: -
Width (ft): 33	Funding Source: -
Area (sq. ft.): 41,316	ADT:
Traffic Index:	
Parking Lot Type:	
Comments:	

Street Name: Tracy Avenue

Street ID: TRACAV	Begin Location: Rosalie
Section ID: 10	End Location: Delilah
Functional Class: R - Residential/Local	Surface Type: O - AC/AC
Date of Construction: 12/04/2015	No. Lanes: 2
Cul-de-sac: No	General Code: -
Length (ft): 1,500	Area ID: -
Width (ft): 37	Funding Source: -
Area (sq. ft.): 55,500	ADT:
Traffic Index:	
Parking Lot Type:	
Comments:	

Street Name: Tracy Avenue

Street ID: TRACAV	Begin Location: Delilah
Section ID: 20	End Location: Cochran St.
Functional Class: R - Residential/Local	Surface Type: O - AC/AC
Date of Construction: 12/04/2015	No. Lanes: 2
Cul-de-sac: No	General Code: -
Length (ft): 955	Area ID: -
Width (ft): 37	Funding Source: -
Area (sq. ft.): 35,335	ADT:
Traffic Index:	
Parking Lot Type:	
Comments:	

Street Name: Tracy Avenue

Street ID: TRACAV	Begin Location: Cochran
Section ID: 30	End Location: Woodhaven
Functional Class: R - Residential/Local	Surface Type: O - AC/AC
Date of Construction: 07/01/2009	No. Lanes: 2
Cul-de-sac: No	General Code: -
Length (ft): 200	Area ID: -
Width (ft): 37	Funding Source: CD - CDBG
Area (sq. ft.): 7,400	ADT:
Traffic Index:	
Parking Lot Type:	
Comments:	

Street Name: Trail Rock Court

Street ID: TRROCT	Begin Location: Circle Knoll
Section ID: 10	End Location: End
Functional Class: R - Residential/Local	Surface Type: O - AC/AC
Date of Construction: 12/10/2019	No. Lanes: 2
Cul-de-sac: No	General Code: -
Length (ft): 255	Area ID: -
Width (ft): 33	Funding Source: -
Area (sq. ft.): 8,415	ADT:
Traffic Index:	
Parking Lot Type:	
Comments:	

Street Name: Tranquil Lane

Street ID: TRANLN	Begin Location: Carefree
Section ID: 10	End Location: Languid
Functional Class: R - Residential/Local	Surface Type: O - AC/AC
Date of Construction: 12/04/2015	No. Lanes: 2
Cul-de-sac: No	General Code: -
Length (ft): 1,035	Area ID: -
Width (ft): 34	Funding Source: -
Area (sq. ft.): 35,190	ADT:
Traffic Index:	
Parking Lot Type:	
Comments:	

Street Name: Travis Avenue

Street ID: TRAVAV	Begin Location: ElPrado
Section ID: 10	End Location: Walnut
Functional Class: R - Residential/Local	Surface Type: O - AC/AC
Date of Construction: 07/01/2001	No. Lanes: 2
Cul-de-sac: No	General Code: -
Length (ft): 1,360	Area ID: -
Width (ft): 37	Funding Source: -
Area (sq. ft.): 50,320	ADT:
Traffic Index:	
Parking Lot Type:	
Comments:	

Street Name: Travis Avenue

Street ID: TRAVAV	Begin Location: Walnut
Section ID: 20	End Location: Abilene
Functional Class: R - Residential/Local	Surface Type: O - AC/AC
Date of Construction: 07/01/2001	No. Lanes: 2
Cul-de-sac: No	General Code: -
Length (ft): 1,930	Area ID: -
Width (ft): 37	Funding Source: -
Area (sq. ft.): 71,410	ADT:
Traffic Index:	
Parking Lot Type:	
Comments:	

Street Name: Treadwell Avenue

Street ID: TREA AV	Begin Location: Sycamore
Section ID: 10	End Location: Sycamore
Functional Class: R - Residential/Local	Surface Type: O - AC/AC
Date of Construction: 07/01/1992	No. Lanes: 2
Cul-de-sac: No	General Code: -
Length (ft): 1,300	Area ID: -
Width (ft): 33	Funding Source: -
Area (sq. ft.): 42,900	ADT:
Traffic Index:	
Parking Lot Type:	
Comments:	

Street Name: Tree Hollow Court

Street ID: TRHOCT	Begin Location: Circle Knoll
Section ID: 10	End Location: End
Functional Class: R - Residential/Local	Surface Type: A - AC
Date of Construction: 07/01/1993	No. Lanes: 2
Cul-de-sac: No	General Code: -
Length (ft): 510	Area ID: -
Width (ft): 33	Funding Source: -
Area (sq. ft.): 16,830	ADT:
Traffic Index:	
Parking Lot Type:	
Comments:	

Street Name: Trego Court

Street ID: TREGCT	Begin Location: Peregrine
Section ID: 10	End Location: N. End
Functional Class: R - Residential/Local	Surface Type: A - AC
Date of Construction: 07/01/2005	No. Lanes: 2
Cul-de-sac: No	General Code: -
Length (ft): 724	Area ID: -
Width (ft): 33	Funding Source: -
Area (sq. ft.): 23,892	ADT:
Traffic Index:	
Parking Lot Type:	
Comments:	

Street Name: Tremont Avenue

Street ID: TREMAV	Begin Location: Bernal
Section ID: 10	End Location: Ardenwood
Functional Class: R - Residential/Local	Surface Type: O - AC/AC
Date of Construction: 07/01/2009	No. Lanes: 2
Cul-de-sac: No	General Code: -
Length (ft): 900	Area ID: -
Width (ft): 33	Funding Source: -
Area (sq. ft.): 29,700	ADT:
Traffic Index:	
Parking Lot Type:	
Comments:	

Street Name: Tremont Circle

Street ID: TREMCR	Begin Location: Tremont
Section ID: 10	End Location: E. End
Functional Class: R - Residential/Local	Surface Type: O - AC/AC
Date of Construction: 07/01/2009	No. Lanes: 2
Cul-de-sac: No	General Code: -
Length (ft): 158	Area ID: -
Width (ft): 29	Funding Source: -
Area (sq. ft.): 4,582	ADT:
Traffic Index:	
Parking Lot Type:	
Comments:	

Street Name: Trenley Court

Street ID: TRENCT	Begin Location: Copperfield
Section ID: 10	End Location: N. End
Functional Class: R - Residential/Local	Surface Type: O - AC/AC
Date of Construction: 07/01/1998	No. Lanes: 2
Cul-de-sac: No	General Code: -
Length (ft): 353	Area ID: -
Width (ft): 29	Funding Source: -
Area (sq. ft.): 10,237	ADT:
Traffic Index:	
Parking Lot Type:	
Comments:	

Street Name: Trickling Brook Court

Street ID: TRBRCT	Begin Location: Rambling
Section ID: 10	End Location: N. End
Functional Class: R - Residential/Local	Surface Type: O - AC/AC
Date of Construction: 07/01/2009	No. Lanes: 2
Cul-de-sac: No	General Code: -
Length (ft): 757	Area ID: -
Width (ft): 36	Funding Source: -
Area (sq. ft.): 27,252	ADT:
Traffic Index:	
Parking Lot Type:	
Comments:	

Street Name: Trinway Avenue

Street ID: TRINAV	Begin Location: Waldo
Section ID: 10	End Location: Lindale
Functional Class: R - Residential/Local	Surface Type: O - AC/AC
Date of Construction: 07/01/1989	No. Lanes: 2
Cul-de-sac: No	General Code: -
Length (ft): 1,373	Area ID: -
Width (ft): 36	Funding Source: -
Area (sq. ft.): 49,428	ADT:
Traffic Index:	
Parking Lot Type:	
Comments:	

Street Name: Tulipwood Court

Street ID: TULICT	Begin Location: Bloom
Section ID: 10	End Location: End
Functional Class: R - Residential/Local	Surface Type: A - AC
Date of Construction: 07/01/2000	No. Lanes: 2
Cul-de-sac: No	General Code: -
Length (ft): 265	Area ID: -
Width (ft): 33	Funding Source: -
Area (sq. ft.): 8,745	ADT:
Traffic Index:	
Parking Lot Type:	
Comments:	

Street Name: Tumbleweed Circle

Street ID: TUMBCR	Begin Location: Sojka
Section ID: 10	End Location: Reservoir
Functional Class: R - Residential/Local	Surface Type: O - AC/AC
Date of Construction: 07/01/2008	No. Lanes: 2
Cul-de-sac: No	General Code: -
Length (ft): 1,018	Area ID: -
Width (ft): 33	Funding Source: -
Area (sq. ft.): 33,594	ADT:
Traffic Index:	
Parking Lot Type:	
Comments:	

Street Name: Tuscon Street

Street ID: TUSCST	Begin Location: Sunglow
Section ID: 10	End Location: Yarnell
Functional Class: R - Residential/Local	Surface Type: O - AC/AC
Date of Construction: 07/01/1995	No. Lanes: 2
Cul-de-sac: No	General Code: -
Length (ft): 320	Area ID: -
Width (ft): 34	Funding Source: -
Area (sq. ft.): 10,880	ADT:
Traffic Index:	
Parking Lot Type:	
Comments:	

Street Name: Tuttle Avenue

Street ID: TUTTAV	Begin Location: Bennett
Section ID: 10	End Location: Balsamo
Functional Class: R - Residential/Local	Surface Type: O - AC/AC
Date of Construction: 07/01/1992	No. Lanes: 2
Cul-de-sac: No	General Code: -
Length (ft): 2,463	Area ID: -
Width (ft): 37	Funding Source: -
Area (sq. ft.): 91,131	ADT:
Traffic Index:	
Parking Lot Type:	
Comments:	

Street Name: Twin Peaks Street

Street ID: TWPEST	Begin Location: Martha Morrison
Section ID: 10	End Location: End
Functional Class: R - Residential/Local	Surface Type: A - AC
Date of Construction: 07/01/1993	No. Lanes: 2
Cul-de-sac: No	General Code: -
Length (ft): 1,100	Area ID: -
Width (ft): 33	Funding Source: -
Area (sq. ft.): 36,300	ADT:
Traffic Index:	
Parking Lot Type:	
Comments:	

Street Name: Tyler Court

Street ID: TYLRCT	Begin Location: Lubbock
Section ID: 10	End Location: End
Functional Class: R - Residential/Local	Surface Type: O - AC/AC
Date of Construction: 07/01/2001	No. Lanes: 2
Cul-de-sac: No	General Code: -
Length (ft): 170	Area ID: -
Width (ft): 29	Funding Source: -
Area (sq. ft.): 4,930	ADT:
Traffic Index:	
Parking Lot Type:	
Comments:	

Street Name: Ulysses Street

Street ID: ULYSST	Begin Location: Socrates
Section ID: 10	End Location: Hermes
Functional Class: R - Residential/Local	Surface Type: O - AC/AC
Date of Construction: 12/04/2015	No. Lanes: 2
Cul-de-sac: No	General Code: -
Length (ft): 234	Area ID: -
Width (ft): 37	Funding Source: -
Area (sq. ft.): 8,658	ADT:
Traffic Index:	
Parking Lot Type:	
Comments:	

Street Name: Ulysses Street

Street ID: ULYSST	Begin Location: Hermes
Section ID: 20	End Location: Electra
Functional Class: R - Residential/Local	Surface Type: O - AC/AC
Date of Construction: 12/04/2015	No. Lanes: 2
Cul-de-sac: No	General Code: -
Length (ft): 663	Area ID: -
Width (ft): 37	Funding Source: -
Area (sq. ft.): 24,531	ADT:
Traffic Index:	
Parking Lot Type:	
Comments: 9/15/2016 - End Location changed from 260+/- to Electra. Length changed from 528 to 663. (BZ)	

Street Name: Ulysses Street

Street ID: ULYSST	Begin Location: Electra
Section ID: 30	End Location: Athens
Functional Class: R - Residential/Local	Surface Type: O - AC/AC
Date of Construction: 07/01/1995	No. Lanes: 2
Cul-de-sac: No	General Code: -
Length (ft): 260	Area ID: -
Width (ft): 37	Funding Source: -
Area (sq. ft.): 9,620	ADT:
Traffic Index:	
Parking Lot Type:	
Comments: Split From ULYSST30 9/12/2016	

9/16/16 Deleted the duplicate section, changed the length, linked the section to the GIS, so it would show up in the map reporting. Afi

Street Name: Union Place

Street ID: UNIOPL	Begin Location: Strathern
Section ID: 10	End Location: Moreland
Functional Class: R - Residential/Local	Surface Type: O - AC/AC
Date of Construction: 07/01/1994	No. Lanes: 2
Cul-de-sac: No	General Code: -
Length (ft): 870	Area ID: -
Width (ft): 37	Funding Source: -
Area (sq. ft.): 32,190	ADT:
Traffic Index:	
Parking Lot Type:	
Comments:	

Street Name: Valarie Avenue

Street ID: VALAAV	Begin Location: Township
Section ID: 10	End Location: Presidio
Functional Class: R - Residential/Local	Surface Type: O - AC/AC
Date of Construction: 07/01/1995	No. Lanes: 2
Cul-de-sac: No	General Code: -
Length (ft): 756	Area ID: -
Width (ft): 37	Funding Source: -
Area (sq. ft.): 27,972	ADT:
Traffic Index:	
Parking Lot Type:	
Comments:	

Street Name: Valencia Court

Street ID: VALECT	Begin Location: Citronella
Section ID: 10	End Location: S. End
Functional Class: R - Residential/Local	Surface Type: O - AC/AC
Date of Construction: 07/01/1994	No. Lanes: 2
Cul-de-sac: No	General Code: -
Length (ft): 340	Area ID: -
Width (ft): 39	Funding Source: -
Area (sq. ft.): 13,260	ADT:
Traffic Index:	
Parking Lot Type:	
Comments:	

Street Name: Valencia Street

Street ID: VALEST	Begin Location: Alamo
Section ID: 10	End Location: Citronella
Functional Class: R - Residential/Local	Surface Type: O - AC/AC
Date of Construction: 07/01/1994	No. Lanes: 2
Cul-de-sac: No	General Code: -
Length (ft): 1,370	Area ID: -
Width (ft): 33	Funding Source: -
Area (sq. ft.): 45,210	ADT:
Traffic Index:	
Parking Lot Type:	
Comments:	

Street Name: Valjean Street

Street ID: VALJST	Begin Location: Galindo
Section ID: 10	End Location: Elizondo
Functional Class: R - Residential/Local	Surface Type: O - AC/AC
Date of Construction: 07/01/1997	No. Lanes: 2
Cul-de-sac: No	General Code: -
Length (ft): 686	Area ID: -
Width (ft): 37	Funding Source: -
Area (sq. ft.): 25,382	ADT:
Traffic Index:	
Parking Lot Type:	
Comments:	

Street Name: Vallejo Ave.

Street ID: VALLAV	Begin Location: Fitzgerald
Section ID: 10	End Location: S End.
Functional Class: R - Residential/Local	Surface Type: O - AC/AC
Date of Construction: 07/01/1990	No. Lanes: 2
Cul-de-sac: No	General Code: -
Length (ft): 1,025	Area ID: -
Width (ft): 37	Funding Source: -
Area (sq. ft.): 37,925	ADT:
Traffic Index:	
Parking Lot Type:	
Comments:	

Street Name: Vallejo Ave.

Street ID: VALLAV	Begin Location: Fitzgerald
Section ID: 20	End Location: Stanford
Functional Class: R - Residential/Local	Surface Type: O - AC/AC
Date of Construction: 07/01/1990	No. Lanes: 2
Cul-de-sac: No	General Code: -
Length (ft): 725	Area ID: -
Width (ft): 37	Funding Source: -
Area (sq. ft.): 26,825	ADT:
Traffic Index:	
Parking Lot Type:	
Comments:	

Street Name: Valley Fair Street

Street ID: VAFAST	Begin Location: Tapo
Section ID: 10	End Location: Rebecca
Functional Class: R - Residential/Local	Surface Type: O - AC/AC
Date of Construction: 07/01/2000	No. Lanes: 2
Cul-de-sac: No	General Code: -
Length (ft): 2,376	Area ID: -
Width (ft): 37	Funding Source: CD - CDBG
Area (sq. ft.): 87,912	ADT:
Traffic Index:	
Parking Lot Type:	
Comments:	

Street Name: Valley Gate Road

Street ID: VAGARD	Begin Location: Bluegrass
Section ID: 10	End Location: Sinaloa
Functional Class: R - Residential/Local	Surface Type: A - AC
Date of Construction: 07/01/1989	No. Lanes: 2
Cul-de-sac: No	General Code: -
Length (ft): 1,255	Area ID: -
Width (ft): 40	Funding Source: -
Area (sq. ft.): 50,200	ADT:
Traffic Index:	
Parking Lot Type:	
Comments:	

Street Name: Valley Gate Road

Street ID: VAGARD	Begin Location: Sinaloa
Section ID: 20	End Location: 260, northside
Functional Class: R - Residential/Local	Surface Type: O - AC/AC
Date of Construction: 07/01/2009	No. Lanes: 2
Cul-de-sac: No	General Code: -
Length (ft): 865	Area ID: -
Width (ft): 20	Funding Source: -
Area (sq. ft.): 17,300	ADT:
Traffic Index:	
Parking Lot Type:	
Comments:	

Street Name: Valley Gate Road

Street ID: VAGARD	Begin Location: Sinaloa
Section ID: 30	End Location: 260, southside
Functional Class: R - Residential/Local	Surface Type: A - AC
Date of Construction: 07/01/1979	No. Lanes: 2
Cul-de-sac: No	General Code: -
Length (ft): 865	Area ID: -
Width (ft): 20	Funding Source: -
Area (sq. ft.): 17,300	ADT:
Traffic Index:	
Parking Lot Type:	
Comments:	

Street Name: Valley Gate Road

Street ID: VAGARD	Begin Location: 260 Valley Gate
Section ID: 40	End Location: Stonebrook
Functional Class: R - Residential/Local	Surface Type: A - AC
Date of Construction: 07/01/1979	No. Lanes: 2
Cul-de-sac: No	General Code: -
Length (ft): 1,660	Area ID: -
Width (ft): 40	Funding Source: -
Area (sq. ft.): 66,400	ADT:
Traffic Index:	
Parking Lot Type:	
Comments:	

Street Name: Valley Gate Road

Street ID: VAGARD	Begin Location: Stonebrook
Section ID: 50	End Location: Highland
Functional Class: R - Residential/Local	Surface Type: O - AC/AC
Date of Construction: 07/01/2009	No. Lanes: 2
Cul-de-sac: No	General Code: -
Length (ft): 1,510	Area ID: -
Width (ft): 40	Funding Source: -
Area (sq. ft.): 60,400	ADT:
Traffic Index:	
Parking Lot Type:	
Comments:	

Street Name: Vanessa Street

Street ID: VANEST	Begin Location: Cochran
Section ID: 10	End Location: Valley Fair
Functional Class: R - Residential/Local	Surface Type: O - AC/AC
Date of Construction: 07/01/2000	No. Lanes: 2
Cul-de-sac: No	General Code: -
Length (ft): 2,387	Area ID: -
Width (ft): 37	Funding Source: CD - CDBG
Area (sq. ft.): 88,319	ADT:
Traffic Index:	
Parking Lot Type:	
Comments:	

Street Name: Vaquero Drive

Street ID: VAQUDR	Begin Location: Royal
Section ID: 10	End Location: End
Functional Class: R - Residential/Local	Surface Type: O - AC/AC
Date of Construction: 07/01/2002	No. Lanes: 2
Cul-de-sac: No	General Code: -
Length (ft): 650	Area ID: -
Width (ft): 36	Funding Source: -
Area (sq. ft.): 23,400	ADT:
Traffic Index:	
Parking Lot Type:	
Comments:	

Street Name: Velma Court

Street ID: VELMCT	Begin Location: Woodrow
Section ID: 10	End Location: End
Functional Class: R - Residential/Local	Surface Type: O - AC/AC
Date of Construction: 12/10/2019	No. Lanes: 2
Cul-de-sac: Yes	General Code: -
Length (ft): 298	Area ID: -
Width (ft): 33	Funding Source: -
Area (sq. ft.): 9,834	ADT:
Traffic Index:	
Parking Lot Type:	
Comments:	

Street Name: Velvet Oak Court

Street ID: VEOACT	Begin Location: Vintage Oak
Section ID: 10	End Location: End
Functional Class: R - Residential/Local	Surface Type: A - AC
Date of Construction: 07/01/1979	No. Lanes: 2
Cul-de-sac: No	General Code: -
Length (ft): 455	Area ID: -
Width (ft): 33	Funding Source: -
Area (sq. ft.): 15,015	ADT:
Traffic Index:	
Parking Lot Type:	
Comments:	

Street Name: Venice Street

Street ID: VENIST	Begin Location: Royal
Section ID: 10	End Location: Vorale
Functional Class: R - Residential/Local	Surface Type: O - AC/AC
Date of Construction: 07/01/2005	No. Lanes: 2
Cul-de-sac: No	General Code: -
Length (ft): 1,150	Area ID: -
Width (ft): 36	Funding Source: -
Area (sq. ft.): 41,400	ADT:
Traffic Index:	
Parking Lot Type:	
Comments:	

Street Name: Venice Street

Street ID: VENIST	Begin Location: Royal
Section ID: 20	End Location: S. End
Functional Class: R - Residential/Local	Surface Type: O - AC/AC
Date of Construction: 07/01/2005	No. Lanes: 2
Cul-de-sac: No	General Code: -
Length (ft): 300	Area ID: -
Width (ft): 33	Funding Source: -
Area (sq. ft.): 9,900	ADT:
Traffic Index:	
Parking Lot Type:	
Comments:	

Street Name: Ventura Avenue

Street ID: VENTAV	Begin Location: 1st St.
Section ID: 10	End Location: 4th St.
Functional Class: R - Residential/Local	Surface Type: O - AC/AC
Date of Construction: 07/01/1997	No. Lanes: 2
Cul-de-sac: No	General Code: -
Length (ft): 1,035	Area ID: -
Width (ft): 33	Funding Source: CD - CDBG
Area (sq. ft.): 34,155	ADT:
Traffic Index:	
Parking Lot Type:	
Comments:	

Street Name: Ventura Avenue

Street ID: VENTAV	Begin Location: 4th St.
Section ID: 20	End Location: 5th St.
Functional Class: R - Residential/Local	Surface Type: O - AC/AC
Date of Construction: 07/01/1997	No. Lanes: 2
Cul-de-sac: No	General Code: -
Length (ft): 337	Area ID: -
Width (ft): 33	Funding Source: CD - CDBG
Area (sq. ft.): 11,121	ADT:
Traffic Index:	
Parking Lot Type:	
Comments:	

Street Name: Vera Court

Street ID: VERAST	Begin Location: VeraSt.
Section ID: 20	End Location: S. End
Functional Class: R - Residential/Local	Surface Type: O - AC/AC
Date of Construction: 06/30/2017	No. Lanes: 2
Cul-de-sac: No	General Code: -
Length (ft): 581	Area ID: -
Width (ft): 36	Funding Source: CD - CDBG
Area (sq. ft.): 20,916	ADT:
Traffic Index:	
Parking Lot Type:	
Comments:	

Street Name: Vera Cruz Street

Street ID: VECRST	Begin Location: Acapulco
Section ID: 10	End Location: W. End
Functional Class: R - Residential/Local	Surface Type: O - AC/AC
Date of Construction: 07/01/2005	No. Lanes: 2
Cul-de-sac: No	General Code: -
Length (ft): 452	Area ID: -
Width (ft): 33	Funding Source: -
Area (sq. ft.): 14,916	ADT:
Traffic Index:	
Parking Lot Type:	
Comments:	

Street Name: Vera Street

Street ID: VERAST	Begin Location: Suede
Section ID: 10	End Location: E. End
Functional Class: R - Residential/Local	Surface Type: O - AC/AC
Date of Construction: 06/30/2017	No. Lanes: 2
Cul-de-sac: No	General Code: -
Length (ft): 475	Area ID: -
Width (ft): 36	Funding Source: CD - CDBG
Area (sq. ft.): 17,100	ADT:
Traffic Index:	
Parking Lot Type:	
Comments:	

Street Name: Verda Court

Street ID: VERDCT	Begin Location: Hawk
Section ID: 10	End Location: N. End
Functional Class: R - Residential/Local	Surface Type: O - AC/AC
Date of Construction: 07/01/1992	No. Lanes: 2
Cul-de-sac: No	General Code: -
Length (ft): 419	Area ID: -
Width (ft): 36	Funding Source: -
Area (sq. ft.): 15,084	ADT:
Traffic Index:	
Parking Lot Type:	
Comments:	

Street Name: Verdemont Circle

Street ID: VERDCR	Begin Location: Silverwood
Section ID: 10	End Location: LeisureLn
Functional Class: R - Residential/Local	Surface Type: A - AC
Date of Construction: 07/01/1987	No. Lanes: 2
Cul-de-sac: No	General Code: -
Length (ft): 1,577	Area ID: -
Width (ft): 36	Funding Source: -
Area (sq. ft.): 56,772	ADT:
Traffic Index:	
Parking Lot Type:	
Comments:	

Street Name: Verdemont Circle

Street ID: VERDCR	Begin Location: Leisure Ln
Section ID: 20	End Location: End
Functional Class: R - Residential/Local	Surface Type: A - AC
Date of Construction: 07/01/1989	No. Lanes: 2
Cul-de-sac: No	General Code: -
Length (ft): 555	Area ID: -
Width (ft): 36	Funding Source: -
Area (sq. ft.): 19,980	ADT:
Traffic Index:	
Parking Lot Type:	
Comments:	

Street Name: Via Alegre

Street ID: VIAALE	Begin Location: Ave. Vista Del Monte
Section ID: 10	End Location: Calle La Sombra
Functional Class: R - Residential/Local	Surface Type: O - AC/AC
Date of Construction: 07/01/1993	No. Lanes: 2
Cul-de-sac: No	General Code: -
Length (ft): 245	Area ID: -
Width (ft): 29	Funding Source: -
Area (sq. ft.): 7,105	ADT:
Traffic Index:	
Parking Lot Type:	
Comments:	

Street Name: Via Breve

Street ID: VIABRE	Begin Location: Ave. Refugio
Section ID: 20	End Location: Ave. Placida
Functional Class: R - Residential/Local	Surface Type: O - AC/AC
Date of Construction: 07/01/1995	No. Lanes: 2
Cul-de-sac: No	General Code: -
Length (ft): 170	Area ID: -
Width (ft): 29	Funding Source: CD - CDBG
Area (sq. ft.): 4,930	ADT:
Traffic Index:	
Parking Lot Type:	
Comments:	

Street Name: Vicki Court

Street ID: VICKCT	Begin Location: Valarie
Section ID: 10	End Location: End
Functional Class: R - Residential/Local	Surface Type: O - AC/AC
Date of Construction: 07/01/1995	No. Lanes: 2
Cul-de-sac: No	General Code: -
Length (ft): 409	Area ID: -
Width (ft): 33	Funding Source: -
Area (sq. ft.): 13,497	ADT:
Traffic Index:	
Parking Lot Type:	
Comments:	

Street Name: Victoria Street

Street ID: VICTST	Begin Location: Bridget
Section ID: 10	End Location: Sycamore
Functional Class: R - Residential/Local	Surface Type: O - AC/AC
Date of Construction: 07/01/1989	No. Lanes: 2
Cul-de-sac: No	General Code: -
Length (ft): 1,190	Area ID: -
Width (ft): 37	Funding Source: -
Area (sq. ft.): 44,030	ADT:
Traffic Index:	
Parking Lot Type:	
Comments:	

Street Name: View Line Drive

Street ID: VIELIDR	Begin Location: 118 FWY Ramp
Section ID: 20	End Location: City Limits
Functional Class: C - Collector	Surface Type: O - AC/AC
Date of Construction: 10/22/2015	No. Lanes: 2
Cul-de-sac: No	General Code: -
Length (ft): 2,178	Area ID: -
Width (ft): 37	Funding Source: -
Area (sq. ft.): 80,586	ADT:
Traffic Index:	
Parking Lot Type:	
Comments:	

Street Name: View Line Drive

Street ID: VIEWDR	Begin Location: Madera
Section ID: 10	End Location: 118 FWY Ramp
Functional Class: C - Collector	Surface Type: O - AC/AC
Date of Construction: 07/01/2001	No. Lanes: 2
Cul-de-sac: No	General Code: -
Length (ft): 504	Area ID: -
Width (ft): 60	Funding Source: -
Area (sq. ft.): 30,240	ADT:
Traffic Index:	
Parking Lot Type:	
Comments:	

Street Name: Village Court

Street ID: VILLCT	Begin Location: First
Section ID: 10	End Location: Village Court
Functional Class: R - Residential/Local	Surface Type: O - AC/AC
Date of Construction: 07/01/1996	No. Lanes: 2
Cul-de-sac: No	General Code: -
Length (ft): 104	Area ID: -
Width (ft): 38	Funding Source: -
Area (sq. ft.): 3,952	ADT:
Traffic Index:	
Parking Lot Type:	
Comments:	

Street Name: Village Court North

Street ID: VILLCT	Begin Location: Village Court
Section ID: 20	End Location: N. End
Functional Class: R - Residential/Local	Surface Type: O - AC/AC
Date of Construction: 07/01/1996	No. Lanes: 2
Cul-de-sac: No	General Code: -
Length (ft): 370	Area ID: -
Width (ft): 32	Funding Source: -
Area (sq. ft.): 11,840	ADT:
Traffic Index:	
Parking Lot Type:	
Comments:	

Street Name: Village Court South

Street ID: VILLCT	Begin Location: Village Court
Section ID: 30	End Location: S. End
Functional Class: R - Residential/Local	Surface Type: A - AC
Date of Construction: 07/01/1978	No. Lanes: 2
Cul-de-sac: No	General Code: -
Length (ft): 200	Area ID: -
Width (ft): 32	Funding Source: -
Area (sq. ft.): 6,400	ADT:
Traffic Index:	
Parking Lot Type:	
Comments:	

Street Name: Village Parkway

Street ID: VILLPK	Begin Location: Tierra Rejada
Section ID: 10	End Location: Southcrest
Functional Class: R - Residential/Local	Surface Type: A - AC
Date of Construction: 07/01/1970	No. Lanes: 2
Cul-de-sac: No	General Code: -
Length (ft): 155	Area ID: -
Width (ft): 33	Funding Source: -
Area (sq. ft.): 5,115	ADT:
Traffic Index:	
Parking Lot Type:	
Comments:	

Street Name: Vintage Oak Court

Street ID: VIOACT	Begin Location: Velvet Oak
Section ID: 10	End Location: California Oak
Functional Class: R - Residential/Local	Surface Type: A - AC
Date of Construction: 07/01/2003	No. Lanes: 2
Cul-de-sac: No	General Code: -
Length (ft): 995	Area ID: -
Width (ft): 33	Funding Source: -
Area (sq. ft.): 32,835	ADT:
Traffic Index:	
Parking Lot Type:	
Comments:	

Street Name: Vista Creek Circle

Street ID: VICRCR	Begin Location: Wood Ranch Pkwy
Section ID: 10	End Location: End
Functional Class: R - Residential/Local	Surface Type: A - AC
Date of Construction: 07/01/1999	No. Lanes: 2
Cul-de-sac: No	General Code: -
Length (ft): 142	Area ID: -
Width (ft): 33	Funding Source: -
Area (sq. ft.): 4,686	ADT:
Traffic Index:	
Parking Lot Type:	
Comments:	

Street Name: Vorale Avenue Avenue

Street ID: VIDMAV	Begin Location: Sinaloa
Section ID: 20	End Location: Venice
Functional Class: R - Residential/Local	Surface Type: O - AC/AC
Date of Construction: 07/01/2005	No. Lanes: 2
Cul-de-sac: No	General Code: -
Length (ft): 460	Area ID: -
Width (ft): 36	Funding Source: -
Area (sq. ft.): 16,560	ADT:
Traffic Index:	
Parking Lot Type:	
Comments:	

Street Name: Voyager Avenue

Street ID: VOYAAV	Begin Location: Royal
Section ID: 10	End Location: Mercury
Functional Class: R - Residential/Local	Surface Type: O - AC/AC
Date of Construction: 07/01/1997	No. Lanes: 2
Cul-de-sac: No	General Code: -
Length (ft): 886	Area ID: -
Width (ft): 37	Funding Source: -
Area (sq. ft.): 32,782	ADT:
Traffic Index:	
Parking Lot Type:	
Comments:	

Street Name: W Cochran Street

Street ID: COCHST	Begin Location: Madera
Section ID: 99	End Location: End
Functional Class: R - Residential/Local	Surface Type: O - AC/AC
Date of Construction: 07/01/2009	No. Lanes: 4
Cul-de-sac: No	General Code: -
Length (ft): 2,780	Area ID: -
Width (ft): 56	Funding Source: -
Area (sq. ft.): 155,680	ADT:
Traffic Index:	
Parking Lot Type:	
Comments: Old SECID = 190	

Street Name: W EASY ST

Street ID: EASYST	Begin Location: Madera
Section ID: 10	End Location: Los Angeles
Functional Class: R - Residential/Local	Surface Type: O - AC/AC
Date of Construction: 07/01/2012	No. Lanes: 2
Cul-de-sac: No	General Code: -
Length (ft): 2,750	Area ID: -
Width (ft): 48	Funding Source: -
Area (sq. ft.): 132,000	ADT:
Traffic Index:	
Parking Lot Type:	
Comments:	

Street Name: W Los Angeles Avenue

Street ID: WLOSAAV	Begin Location: Easy
Section ID: 10	End Location: Road narrows
Functional Class: A - Arterial	Surface Type: O - AC/AC
Date of Construction: 07/01/2011	No. Lanes: 2
Cul-de-sac: No	General Code: -
Length (ft): 2,885	Area ID: -
Width (ft): 48	Funding Source: -
Area (sq. ft.): 138,480	ADT:
Traffic Index:	
Parking Lot Type:	
Comments: Old STSECID = LOSAAV180	

Street Name: W Los Angeles Avenue

Street ID: WLOSAAV	Begin Location: Road narrows
Section ID: 20	End Location: Los Alamos Canyon
Functional Class: A - Arterial	Surface Type: O - AC/AC
Date of Construction: 07/01/2011	No. Lanes: 2
Cul-de-sac: No	General Code: -
Length (ft): 1,110	Area ID: -
Width (ft): 36	Funding Source: -
Area (sq. ft.): 39,960	ADT:
Traffic Index:	
Parking Lot Type:	
Comments: Old STSECID = LOSAAV190	

Street Name: W Los Angeles Avenue

Street ID: WLOSAAV	Begin Location: Los Alamos Canyon
Section ID: 30	End Location: Quimisa
Functional Class: A - Arterial	Surface Type: A - AC
Date of Construction: 07/01/1950	No. Lanes: 2
Cul-de-sac: No	General Code: -
Length (ft): 1,900	Area ID: -
Width (ft): 40	Funding Source: -
Area (sq. ft.): 76,000	ADT:
Traffic Index:	
Parking Lot Type:	
Comments: Old STSECID = LOSAAV200	

Street Name: W Los Angeles Avenue

Street ID: WLOSAAV	Begin Location: Quimisa
Section ID: 40	End Location: City Limits
Functional Class: A - Arterial	Surface Type: O - AC/AC
Date of Construction: 12/01/2019	No. Lanes: 2
Cul-de-sac: No	General Code: -
Length (ft): 2,505	Area ID: -
Width (ft): 50	Funding Source: -
Area (sq. ft.): 125,250	ADT:
Traffic Index:	
Parking Lot Type:	
Comments: Old STSECID = LOSAAV210	

Street Name: W Los Angeles Avenue

Street ID: WLOSAAV	Begin Location: East Street
Section ID: 50	End Location: E. End
Functional Class: R - Residential/Local	Surface Type: A - AC
Date of Construction: 07/01/1950	No. Lanes: 2
Cul-de-sac: No	General Code: -
Length (ft): 504	Area ID: -
Width (ft): 48	Funding Source: -
Area (sq. ft.): 24,192	ADT:
Traffic Index:	
Parking Lot Type:	
Comments:	

Street Name: Waco Drive

Street ID: WACODR	Begin Location: Lubbock
Section ID: 10	End Location: FortWorth
Functional Class: R - Residential/Local	Surface Type: O - AC/AC
Date of Construction: 07/01/2000	No. Lanes: 2
Cul-de-sac: No	General Code: -
Length (ft): 225	Area ID: -
Width (ft): 33	Funding Source: -
Area (sq. ft.): 7,425	ADT:
Traffic Index:	
Parking Lot Type:	
Comments:	

Street Name: Waco Drive

Street ID: WACODR	Begin Location: FortWorth
Section ID: 20	End Location: Kadota
Functional Class: R - Residential/Local	Surface Type: O - AC/AC
Date of Construction: 07/01/2000	No. Lanes: 2
Cul-de-sac: No	General Code: -
Length (ft): 1,450	Area ID: -
Width (ft): 33	Funding Source: -
Area (sq. ft.): 47,850	ADT:
Traffic Index:	
Parking Lot Type:	
Comments:	

Street Name: Waco Drive

Street ID: WACODR	Begin Location: Kadota
Section ID: 30	End Location: Walnut
Functional Class: R - Residential/Local	Surface Type: O - AC/AC
Date of Construction: 07/01/2000	No. Lanes: 2
Cul-de-sac: No	General Code: -
Length (ft): 1,320	Area ID: -
Width (ft): 33	Funding Source: -
Area (sq. ft.): 43,560	ADT:
Traffic Index:	
Parking Lot Type:	
Comments:	

Street Name: Waco Drive

Street ID: WACODR	Begin Location: Walnut
Section ID: 40	End Location: Hempstead
Functional Class: R - Residential/Local	Surface Type: O - AC/AC
Date of Construction: 07/01/2000	No. Lanes: 2
Cul-de-sac: No	General Code: -
Length (ft): 1,045	Area ID: -
Width (ft): 33	Funding Source: -
Area (sq. ft.): 34,485	ADT:
Traffic Index:	
Parking Lot Type:	
Comments:	

Street Name: Wade Circle

Street ID: WADECR	Begin Location: France
Section ID: 10	End Location: End
Functional Class: R - Residential/Local	Surface Type: O - AC/AC
Date of Construction: 07/01/2005	No. Lanes: 2
Cul-de-sac: No	General Code: -
Length (ft): 264	Area ID: -
Width (ft): 32	Funding Source: CD - CDBG
Area (sq. ft.): 8,448	ADT:
Traffic Index:	
Parking Lot Type:	
Comments:	

Street Name: Waldo Street

Street ID: WALDST	Begin Location: Racine
Section ID: 10	End Location: Lindale
Functional Class: R - Residential/Local	Surface Type: O - AC/AC
Date of Construction: 07/01/1989	No. Lanes: 2
Cul-de-sac: No	General Code: -
Length (ft): 1,862	Area ID: -
Width (ft): 37	Funding Source: -
Area (sq. ft.): 68,894	ADT:
Traffic Index:	
Parking Lot Type:	
Comments:	

Street Name: Wallace Street

Street ID: WALLST	Begin Location: Mead
Section ID: 10	End Location: 1562
Functional Class: R - Residential/Local	Surface Type: O - AC/AC
Date of Construction: 07/01/2005	No. Lanes: 2
Cul-de-sac: No	General Code: -
Length (ft): 670	Area ID: -
Width (ft): 37	Funding Source: CD - CDBG
Area (sq. ft.): 24,790	ADT:
Traffic Index:	
Parking Lot Type:	
Comments:	

Street Name: Wallace Street

Street ID: WALLST	Begin Location: 1562
Section ID: 20	End Location: Hudspeth
Functional Class: R - Residential/Local	Surface Type: A - AC
Date of Construction: 07/01/1962	No. Lanes: 2
Cul-de-sac: No	General Code: -
Length (ft): 325	Area ID: -
Width (ft): 37	Funding Source: CD - CDBG
Area (sq. ft.): 12,025	ADT:
Traffic Index:	
Parking Lot Type:	
Comments:	

Street Name: Wallace Street

Street ID: WALLST	Begin Location: Hamilton
Section ID: 30	End Location: Gibson
Functional Class: R - Residential/Local	Surface Type: O - AC/AC
Date of Construction: 07/01/2013	No. Lanes: 2
Cul-de-sac: No	General Code: -
Length (ft): 1,120	Area ID: -
Width (ft): 37	Funding Source: CD - CDBG
Area (sq. ft.): 41,440	ADT:
Traffic Index:	
Parking Lot Type:	
Comments:	

Street Name: Walnut Street

Street ID: WALNST	Begin Location: Texas
Section ID: 10	End Location: Big Springs
Functional Class: R - Residential/Local	Surface Type: O - AC/AC
Date of Construction: 07/01/2000	No. Lanes: 2
Cul-de-sac: No	General Code: -
Length (ft): 1,580	Area ID: -
Width (ft): 40	Funding Source: -
Area (sq. ft.): 63,200	ADT:
Traffic Index:	
Parking Lot Type:	
Comments:	

Street Name: Walnut Street

Street ID: WALNST	Begin Location: Big Springs
Section ID: 20	End Location: Tapo
Functional Class: R - Residential/Local	Surface Type: O - AC/AC
Date of Construction: 07/01/2000	No. Lanes: 2
Cul-de-sac: No	General Code: -
Length (ft): 2,225	Area ID: -
Width (ft): 40	Funding Source: -
Area (sq. ft.): 89,000	ADT:
Traffic Index:	
Parking Lot Type:	
Comments:	

Street Name: Walnut Street

Street ID: WALNST	Begin Location: Tapo
Section ID: 30	End Location: Rachael
Functional Class: R - Residential/Local	Surface Type: A - AC
Date of Construction: 07/01/1935	No. Lanes: 2
Cul-de-sac: No	General Code: -
Length (ft): 1,100	Area ID: -
Width (ft): 40	Funding Source: -
Area (sq. ft.): 44,000	ADT:
Traffic Index:	
Parking Lot Type:	
Comments:	

Street Name: Walnut Street

Street ID: WALNST	Begin Location: Rachael
Section ID: 40	End Location: Tapo Cyn
Functional Class: R - Residential/Local	Surface Type: A - AC
Date of Construction: 07/01/1965	No. Lanes: 2
Cul-de-sac: No	General Code: -
Length (ft): 1,450	Area ID: -
Width (ft): 40	Funding Source: -
Area (sq. ft.): 58,000	ADT:
Traffic Index:	
Parking Lot Type:	
Comments:	

Street Name: Walnut Street

Street ID: WALNST	Begin Location: Tapo Cyn.
Section ID: 50	End Location: Lemon
Functional Class: R - Residential/Local	Surface Type: O - AC/AC
Date of Construction: 07/01/2008	No. Lanes: 2
Cul-de-sac: No	General Code: -
Length (ft): 2,940	Area ID: -
Width (ft): 40	Funding Source: -
Area (sq. ft.): 117,600	ADT:
Traffic Index:	
Parking Lot Type:	
Comments:	

Street Name: Waltham Circle

Street ID: WALTTCR	Begin Location: Waltham
Section ID: 10	End Location: End
Functional Class: R - Residential/Local	Surface Type: O - AC/AC
Date of Construction: 07/01/2005	No. Lanes: 2
Cul-de-sac: No	General Code: -
Length (ft): 100	Area ID: -
Width (ft): 37	Funding Source: -
Area (sq. ft.): 3,700	ADT:
Traffic Index:	
Parking Lot Type:	
Comments:	

Street Name: Waltham Road

Street ID: WALTRD	Begin Location: 1107
Section ID: 10	End Location: S. End
Functional Class: R - Residential/Local	Surface Type: O - AC/AC
Date of Construction: 07/01/1995	No. Lanes: 2
Cul-de-sac: No	General Code: -
Length (ft): 340	Area ID: -
Width (ft): 37	Funding Source: -
Area (sq. ft.): 12,580	ADT:
Traffic Index:	
Parking Lot Type:	
Comments:	

Street Name: Waltham Road

Street ID: WALTRD	Begin Location: Waltham Cir
Section ID: 20	End Location: 1107
Functional Class: R - Residential/Local	Surface Type: O - AC/AC
Date of Construction: 07/01/2005	No. Lanes: 2
Cul-de-sac: No	General Code: -
Length (ft): 360	Area ID: -
Width (ft): 37	Funding Source: -
Area (sq. ft.): 13,320	ADT:
Traffic Index:	
Parking Lot Type:	
Comments:	

Street Name: Waltham Road

Street ID: WALTRD	Begin Location: Arcane
Section ID: 30	End Location: Waltham Cir
Functional Class: R - Residential/Local	Surface Type: O - AC/AC
Date of Construction: 07/01/1995	No. Lanes: 2
Cul-de-sac: No	General Code: -
Length (ft): 295	Area ID: -
Width (ft): 37	Funding Source: -
Area (sq. ft.): 10,915	ADT:
Traffic Index:	
Parking Lot Type:	
Comments:	

Street Name: Wanda Avenue

Street ID: WANDAV	Begin Location: Woodrow
Section ID: 10	End Location: Alamo
Functional Class: R - Residential/Local	Surface Type: O - AC/AC
Date of Construction: 07/01/1992	No. Lanes: 2
Cul-de-sac: No	General Code: -
Length (ft): 1,109	Area ID: -
Width (ft): 36	Funding Source: -
Area (sq. ft.): 39,924	ADT:
Traffic Index:	
Parking Lot Type:	
Comments:	

Street Name: Wanda Avenue

Street ID: WANDAV	Begin Location: Alamo
Section ID: 20	End Location: N. End
Functional Class: R - Residential/Local	Surface Type: O - AC/AC
Date of Construction: 12/10/2019	No. Lanes: 2
Cul-de-sac: No	General Code: -
Length (ft): 628	Area ID: -
Width (ft): 36	Funding Source: -
Area (sq. ft.): 22,608	ADT:
Traffic Index:	
Parking Lot Type:	
Comments:	

Street Name: Wanderings Street

Street ID: WANDST	Begin Location: Sweetgrass
Section ID: 10	End Location: Legacy
Functional Class: R - Residential/Local	Surface Type: A - AC
Date of Construction: 07/01/2005	No. Lanes: 2
Cul-de-sac: No	General Code: -
Length (ft): 120	Area ID: -
Width (ft): 33	Funding Source: -
Area (sq. ft.): 3,960	ADT:
Traffic Index:	
Parking Lot Type:	
Comments:	

Street Name: Ward Avenue

Street ID: WARDAV	Begin Location: Easy
Section ID: 10	End Location: N. End
Functional Class: R - Residential/Local	Surface Type: O - AC/AC
Date of Construction: 07/01/1996	No. Lanes: 4
Cul-de-sac: No	General Code: -
Length (ft): 1,538	Area ID: -
Width (ft): 52	Funding Source: -
Area (sq. ft.): 79,976	ADT:
Traffic Index:	
Parking Lot Type:	
Comments:	

Street Name: Warfield Circle

Street ID: WARFCR	Begin Location: Bloomfield
Section ID: 10	End Location: S. End
Functional Class: R - Residential/Local	Surface Type: O - AC/AC
Date of Construction: 07/01/1993	No. Lanes: 2
Cul-de-sac: No	General Code: -
Length (ft): 370	Area ID: -
Width (ft): 32	Funding Source: CD - CDBG
Area (sq. ft.): 11,840	ADT:
Traffic Index:	
Parking Lot Type:	
Comments:	

Street Name: Warrendale Street

Street ID: WARRST	Begin Location: Martha Morrison Dr.
Section ID: 10	End Location: Marblehead Ave.
Functional Class: R - Residential/Local	Surface Type: A - AC
Date of Construction: 07/01/1989	No. Lanes: 2
Cul-de-sac: No	General Code: -
Length (ft): 581	Area ID: -
Width (ft): 33	Funding Source: -
Area (sq. ft.): 19,173	ADT:
Traffic Index:	
Parking Lot Type:	
Comments: Split From WARRST10 3/9/2015	

Street Name: Warrendale Street

Street ID: WARRST	Begin Location: Marblehead Ave.
Section ID: 20	End Location: W End
Functional Class: R - Residential/Local	Surface Type: A - AC
Date of Construction: 07/01/1989	No. Lanes: 2
Cul-de-sac: No	General Code: -
Length (ft): 350	Area ID: -
Width (ft): 33	Funding Source: -
Area (sq. ft.): 11,550	ADT:
Traffic Index:	
Parking Lot Type:	
Comments: Split From WARRST10 3/9/2015	

Street Name: Washburn Street

Street ID: WASHST	Begin Location: LosAmigos
Section ID: 10	End Location: Acapulco
Functional Class: R - Residential/Local	Surface Type: O - AC/AC
Date of Construction: 07/01/2005	No. Lanes: 2
Cul-de-sac: No	General Code: -
Length (ft): 950	Area ID: -
Width (ft): 37	Funding Source: -
Area (sq. ft.): 35,150	ADT:
Traffic Index:	
Parking Lot Type:	
Comments:	

Street Name: Waterfall Lane

Street ID: WATELN	Begin Location: Cimmaron
Section ID: 10	End Location: N. End
Functional Class: R - Residential/Local	Surface Type: A - AC
Date of Construction: 07/01/1998	No. Lanes: 2
Cul-de-sac: No	General Code: -
Length (ft): 480	Area ID: -
Width (ft): 33	Funding Source: -
Area (sq. ft.): 15,840	ADT:
Traffic Index:	
Parking Lot Type:	
Comments:	

Street Name: Watson Avenue

Street ID: WATSAV	Begin Location: Fitzgerald
Section ID: 10	End Location: Fletcher
Functional Class: R - Residential/Local	Surface Type: O - AC/AC
Date of Construction: 07/01/1996	No. Lanes: 2
Cul-de-sac: No	General Code: -
Length (ft): 1,310	Area ID: -
Width (ft): 37	Funding Source: -
Area (sq. ft.): 48,470	ADT:
Traffic Index:	
Parking Lot Type:	
Comments:	

Street Name: Watson Avenue

Street ID: WATSAV	Begin Location: Fitzgerald
Section ID: 20	End Location: S. End
Functional Class: R - Residential/Local	Surface Type: A - AC
Date of Construction: 07/01/1964	No. Lanes: 2
Cul-de-sac: No	General Code: -
Length (ft): 1,800	Area ID: -
Width (ft): 37	Funding Source: -
Area (sq. ft.): 66,600	ADT:
Traffic Index:	
Parking Lot Type:	
Comments:	

Street Name: Waukegan Avenue

Street ID: WAUKAV	Begin Location: Ave. Simi
Section ID: 10	End Location: Peoria
Functional Class: R - Residential/Local	Surface Type: O - AC/AC
Date of Construction: 07/01/2005	No. Lanes: 2
Cul-de-sac: No	General Code: -
Length (ft): 1,000	Area ID: -
Width (ft): 33	Funding Source: -
Area (sq. ft.): 33,000	ADT:
Traffic Index:	
Parking Lot Type:	
Comments:	

Street Name: Weatherford Court

Street ID: WEATCT	Begin Location: Walnut
Section ID: 10	End Location: N. End
Functional Class: R - Residential/Local	Surface Type: O - AC/AC
Date of Construction: 07/01/2001	No. Lanes: 2
Cul-de-sac: No	General Code: -
Length (ft): 475	Area ID: -
Width (ft): 36	Funding Source: -
Area (sq. ft.): 17,100	ADT:
Traffic Index:	
Parking Lot Type:	
Comments:	

Street Name: Weaver Street

Street ID: WEAVST	Begin Location: Ettin
Section ID: 10	End Location: Tuttle
Functional Class: R - Residential/Local	Surface Type: O - AC/AC
Date of Construction: 07/01/1992	No. Lanes: 2
Cul-de-sac: No	General Code: -
Length (ft): 1,092	Area ID: -
Width (ft): 37	Funding Source: -
Area (sq. ft.): 40,404	ADT:
Traffic Index:	
Parking Lot Type:	
Comments:	

Street Name: Welcome Court

Street ID: WELCCT	Begin Location: Cochran
Section ID: 10	End Location: S. End
Functional Class: R - Residential/Local	Surface Type: O - AC/AC
Date of Construction: 07/01/2005	No. Lanes: 2
Cul-de-sac: No	General Code: -
Length (ft): 523	Area ID: -
Width (ft): 33	Funding Source: CD - CDBG
Area (sq. ft.): 17,259	ADT:
Traffic Index:	
Parking Lot Type:	
Comments:	

Street Name: Weller Court

Street ID: WELLCT	Begin Location: Tuttle
Section ID: 10	End Location: End
Functional Class: R - Residential/Local	Surface Type: O - AC/AC
Date of Construction: 07/01/1992	No. Lanes: 2
Cul-de-sac: No	General Code: -
Length (ft): 264	Area ID: -
Width (ft): 36	Funding Source: -
Area (sq. ft.): 9,504	ADT:
Traffic Index:	
Parking Lot Type:	
Comments:	

Street Name: Wellston Court

Street ID: WELSCT	Begin Location: Presidio
Section ID: 10	End Location: N. End
Functional Class: R - Residential/Local	Surface Type: O - AC/AC
Date of Construction: 07/01/2001	No. Lanes: 2
Cul-de-sac: No	General Code: -
Length (ft): 317	Area ID: -
Width (ft): 33	Funding Source: -
Area (sq. ft.): 10,461	ADT:
Traffic Index:	
Parking Lot Type:	
Comments:	

Street Name: Welsh Court

Street ID: WESHCT	Begin Location: Branch
Section ID: 10	End Location: End
Functional Class: R - Residential/Local	Surface Type: O - AC/AC
Date of Construction: 07/01/2005	No. Lanes: 2
Cul-de-sac: No	General Code: -
Length (ft): 400	Area ID: -
Width (ft): 33	Funding Source: -
Area (sq. ft.): 13,200	ADT:
Traffic Index:	
Parking Lot Type:	
Comments:	

Street Name: West Hills Court

Street ID: WEHICT	Begin Location: Cochran St.
Section ID: 10	End Location: N. End
Functional Class: R - Residential/Local	Surface Type: O - AC/AC
Date of Construction: 07/01/2011	No. Lanes: 2
Cul-de-sac: No	General Code: -
Length (ft): 848	Area ID: -
Width (ft): 37	Funding Source: -
Area (sq. ft.): 31,376	ADT:
Traffic Index:	
Parking Lot Type:	
Comments:	

Street Name: Westbluff Place

Street ID: WESTPL	Begin Location: Country Club Dr E
Section ID: 10	End Location: S. End
Functional Class: R - Residential/Local	Surface Type: A - AC
Date of Construction: 07/01/2000	No. Lanes: 2
Cul-de-sac: No	General Code: -
Length (ft): 425	Area ID: -
Width (ft): 33	Funding Source: -
Area (sq. ft.): 14,025	ADT:
Traffic Index:	
Parking Lot Type:	
Comments:	

Street Name: Westranch Place

Street ID: WERAPL	Begin Location: Country Club Dr.
Section ID: 10	End Location: N End
Functional Class: R - Residential/Local	Surface Type: A - AC
Date of Construction: 07/01/1999	No. Lanes: 2
Cul-de-sac: Yes	General Code: -
Length (ft): 135	Area ID: -
Width (ft): 33	Funding Source: -
Area (sq. ft.): 4,455	ADT:
Traffic Index:	
Parking Lot Type:	
Comments: Split From WERAPL10 3/13/2015	

Street Name: Westranch Place

Street ID: WERAPL	Begin Location: Country Club Dr.
Section ID: 20	End Location: S End
Functional Class: R - Residential/Local	Surface Type: A - AC
Date of Construction: 07/01/1999	No. Lanes: 2
Cul-de-sac: Yes	General Code: -
Length (ft): 257	Area ID: -
Width (ft): 33	Funding Source: -
Area (sq. ft.): 8,481	ADT:
Traffic Index:	
Parking Lot Type:	
Comments: Split From WERAPL10 3/13/2015	

Street Name: Westwood Street

Street ID: WEWDST	Begin Location: Cottonwood
Section ID: 10	End Location: Cottonwood
Functional Class: R - Residential/Local	Surface Type: A - AC
Date of Construction: 07/01/2005	No. Lanes: 2
Cul-de-sac: No	General Code: -
Length (ft): 2,435	Area ID: -
Width (ft): 33	Funding Source: -
Area (sq. ft.): 80,355	ADT:
Traffic Index:	
Parking Lot Type:	
Comments:	

Street Name: Westwood Street

Street ID: WEWDST	Begin Location: Cottonwood
Section ID: 20	End Location: Denton
Functional Class: R - Residential/Local	Surface Type: A - AC
Date of Construction: 07/01/2004	No. Lanes: 2
Cul-de-sac: No	General Code: -
Length (ft): 985	Area ID: -
Width (ft): 33	Funding Source: -
Area (sq. ft.): 32,505	ADT:
Traffic Index:	
Parking Lot Type:	
Comments:	

Street Name: Wetherby Street

Street ID: WETHST	Begin Location: Hemlock Ridge
Section ID: 10	End Location: Lindamere
Functional Class: R - Residential/Local	Surface Type: A - AC
Date of Construction: 07/01/2007	No. Lanes: 2
Cul-de-sac: No	General Code: -
Length (ft): 850	Area ID: -
Width (ft): 33	Funding Source: -
Area (sq. ft.): 28,050	ADT:
Traffic Index:	
Parking Lot Type:	
Comments:	

Street Name: Wexford Circle

Street ID: WEXFCR	Begin Location: Erringer
Section ID: 10	End Location: End
Functional Class: R - Residential/Local	Surface Type: O - AC/AC
Date of Construction: 07/01/1992	No. Lanes: 2
Cul-de-sac: No	General Code: -
Length (ft): 530	Area ID: -
Width (ft): 30	Funding Source: -
Area (sq. ft.): 15,900	ADT:
Traffic Index:	
Parking Lot Type:	
Comments:	

Street Name: Weyland Court

Street ID: WEYLCT	Begin Location: Greensward
Section ID: 10	End Location: End
Functional Class: R - Residential/Local	Surface Type: O - AC/AC
Date of Construction: 07/01/1992	No. Lanes: 2
Cul-de-sac: No	General Code: -
Length (ft): 136	Area ID: -
Width (ft): 30	Funding Source: -
Area (sq. ft.): 4,080	ADT:
Traffic Index:	
Parking Lot Type:	
Comments:	

Street Name: Wheatfield Circle

Street ID: WHEACR	Begin Location: Copperfield
Section ID: 10	End Location: Lemon
Functional Class: R - Residential/Local	Surface Type: O - AC/AC
Date of Construction: 07/01/1998	No. Lanes: 2
Cul-de-sac: No	General Code: -
Length (ft): 1,693	Area ID: -
Width (ft): 37	Funding Source: -
Area (sq. ft.): 62,641	ADT:
Traffic Index:	
Parking Lot Type:	
Comments:	

Street Name: Whispering Glen Court

Street ID: WHGLCT	Begin Location: Silverstar
Section ID: 10	End Location: S. End
Functional Class: R - Residential/Local	Surface Type: A - AC
Date of Construction: 07/01/2006	No. Lanes: 2
Cul-de-sac: No	General Code: -
Length (ft): 800	Area ID: -
Width (ft): 33	Funding Source: -
Area (sq. ft.): 26,400	ADT:
Traffic Index:	
Parking Lot Type:	
Comments:	

Street Name: Whitcomb Avenue

Street ID: WHICAV	Begin Location: Royal
Section ID: 10	End Location: Elizondo
Functional Class: R - Residential/Local	Surface Type: A - AC
Date of Construction: 07/01/1964	No. Lanes: 2
Cul-de-sac: No	General Code: -
Length (ft): 1,290	Area ID: -
Width (ft): 37	Funding Source: -
Area (sq. ft.): 47,730	ADT:
Traffic Index:	
Parking Lot Type:	
Comments:	

Street Name: Whitcomb Avenue

Street ID: WHITAV	Begin Location: Fitzgerald
Section ID: 10	End Location: Royal
Functional Class: R - Residential/Local	Surface Type: O - AC/AC
Date of Construction: 07/01/1992	No. Lanes: 2
Cul-de-sac: No	General Code: -
Length (ft): 1,250	Area ID: -
Width (ft): 37	Funding Source: CD - CDBG
Area (sq. ft.): 46,250	ADT:
Traffic Index:	
Parking Lot Type:	
Comments:	

Street Name: White Bark Lane

Street ID: WHBALN	Begin Location: Aspen Street
Section ID: 10	End Location: Maple Leaf Court
Functional Class: R - Residential/Local	Surface Type: A - AC
Date of Construction: 08/01/2013	No. Lanes: 2
Cul-de-sac: No	General Code: -
Length (ft): 1,550	Area ID: -
Width (ft): 36	Funding Source: -
Area (sq. ft.): 55,800	ADT:
Traffic Index:	
Parking Lot Type:	
Comments:	

Street Name: White Bark Lane

Street ID: WHBALN	Begin Location: Maple Leaf Court
Section ID: 20	End Location: Palm Street
Functional Class: R - Residential/Local	Surface Type: A - AC
Date of Construction: 08/01/2013	No. Lanes: 2
Cul-de-sac: No	General Code: -
Length (ft): 1,120	Area ID: -
Width (ft): 36	Funding Source: -
Area (sq. ft.): 40,320	ADT:
Traffic Index:	
Parking Lot Type:	
Comments:	

Street Name: White Bark Lane

Street ID: WHBALN	Begin Location: Palm Ave
Section ID: 30	End Location: Sequoia Ave
Functional Class: R - Residential/Local	Surface Type: A - AC
Date of Construction: 08/01/2013	No. Lanes: 2
Cul-de-sac: No	General Code: -
Length (ft): 1,860	Area ID: -
Width (ft): 36	Funding Source: -
Area (sq. ft.): 66,960	ADT:
Traffic Index:	
Parking Lot Type:	
Comments:	

Street Name: White Street

Street ID: WHITST	Begin Location: Alscot
Section ID: 10	End Location: Keystone
Functional Class: R - Residential/Local	Surface Type: O - AC/AC
Date of Construction: 07/01/2007	No. Lanes: 2
Cul-de-sac: No	General Code: -
Length (ft): 984	Area ID: -
Width (ft): 37	Funding Source: CD - CDBG
Area (sq. ft.): 36,408	ADT:
Traffic Index:	
Parking Lot Type:	
Comments:	

Street Name: White Swan Court

Street ID: WHSWCT	Begin Location: Lake Park Dr
Section ID: 10	End Location: End
Functional Class: R - Residential/Local	Surface Type: O - AC/AC
Date of Construction: 12/10/2019	No. Lanes: 2
Cul-de-sac: No	General Code: -
Length (ft): 334	Area ID: -
Width (ft): 32	Funding Source: -
Area (sq. ft.): 10,688	ADT:
Traffic Index:	
Parking Lot Type:	
Comments:	

Street Name: Whitehall Court

Street ID: WHIHCT	Begin Location: Muirfield
Section ID: 10	End Location: End
Functional Class: R - Residential/Local	Surface Type: O - AC/AC
Date of Construction: 07/01/1992	No. Lanes: 2
Cul-de-sac: No	General Code: -
Length (ft): 325	Area ID: -
Width (ft): 30	Funding Source: -
Area (sq. ft.): 9,750	ADT:
Traffic Index:	
Parking Lot Type:	
Comments:	

Street Name: Whitetail Avenue

Street ID: WHTAAV	Begin Location: Evening Sky
Section ID: 10	End Location: Cherokee
Functional Class: R - Residential/Local	Surface Type: A - AC
Date of Construction: 07/01/2000	No. Lanes: 2
Cul-de-sac: No	General Code: -
Length (ft): 270	Area ID: -
Width (ft): 33	Funding Source: -
Area (sq. ft.): 8,910	ADT:
Traffic Index:	
Parking Lot Type:	
Comments:	

Street Name: Whitewood Street

Street ID: WHIWST	Begin Location: Belhaven
Section ID: 10	End Location: Ardenwood
Functional Class: R - Residential/Local	Surface Type: O - AC/AC
Date of Construction: 07/01/2009	No. Lanes: 2
Cul-de-sac: No	General Code: -
Length (ft): 898	Area ID: -
Width (ft): 33	Funding Source: -
Area (sq. ft.): 29,634	ADT:
Traffic Index:	
Parking Lot Type:	
Comments:	

Street Name: Wichita Falls Avenue

Street ID: WIFAAV	Begin Location: Abilene
Section ID: 10	End Location: Walnut
Functional Class: R - Residential/Local	Surface Type: O - AC/AC
Date of Construction: 07/01/2001	No. Lanes: 2
Cul-de-sac: No	General Code: -
Length (ft): 1,579	Area ID: -
Width (ft): 33	Funding Source: -
Area (sq. ft.): 52,107	ADT:
Traffic Index:	
Parking Lot Type:	
Comments:	

Street Name: Wildlife Drive

Street ID: WILDDR	Begin Location: Highland
Section ID: 10	End Location: Highland
Functional Class: R - Residential/Local	Surface Type: A - AC
Date of Construction: 07/01/1998	No. Lanes: 2
Cul-de-sac: No	General Code: -
Length (ft): 1,112	Area ID: -
Width (ft): 33	Funding Source: -
Area (sq. ft.): 36,696	ADT:
Traffic Index:	
Parking Lot Type:	
Comments:	

Street Name: Wildlife Drive

Street ID: WILDDR	Begin Location: Highland
Section ID: 20	End Location: End
Functional Class: R - Residential/Local	Surface Type: A - AC
Date of Construction: 07/01/1995	No. Lanes: 2
Cul-de-sac: No	General Code: -
Length (ft): 182	Area ID: -
Width (ft): 33	Funding Source: -
Area (sq. ft.): 6,006	ADT:
Traffic Index:	
Parking Lot Type:	
Comments:	

Street Name: William Court

Street ID: WILLCT	Begin Location: Tuttle
Section ID: 10	End Location: End
Functional Class: R - Residential/Local	Surface Type: O - AC/AC
Date of Construction: 07/01/1992	No. Lanes: 2
Cul-de-sac: No	General Code: -
Length (ft): 158	Area ID: -
Width (ft): 36	Funding Source: -
Area (sq. ft.): 5,688	ADT:
Traffic Index:	
Parking Lot Type:	
Comments:	

Street Name: Williams Street

Street ID: WILLST	Begin Location: L.A.
Section ID: 10	End Location: Patricia
Functional Class: R - Residential/Local	Surface Type: O - AC/AC
Date of Construction: 07/01/1998	No. Lanes: 2
Cul-de-sac: No	General Code: -
Length (ft): 595	Area ID: -
Width (ft): 31	Funding Source: CD - CDBG
Area (sq. ft.): 18,445	ADT:
Traffic Index:	
Parking Lot Type:	
Comments:	

Street Name: Willow Court

Street ID: WILWCT	Begin Location: Citronella
Section ID: 10	End Location: S. End
Functional Class: R - Residential/Local	Surface Type: O - AC/AC
Date of Construction: 07/01/1994	No. Lanes: 2
Cul-de-sac: No	General Code: -
Length (ft): 340	Area ID: -
Width (ft): 33	Funding Source: -
Area (sq. ft.): 11,220	ADT:
Traffic Index:	
Parking Lot Type:	
Comments:	

Street Name: Willow Oak Street

Street ID: WIOAST	Begin Location: Hidden Ranch
Section ID: 10	End Location: Hidden Ranch
Functional Class: R - Residential/Local	Surface Type: A - AC
Date of Construction: 07/01/2003	No. Lanes: 2
Cul-de-sac: No	General Code: -
Length (ft): 905	Area ID: -
Width (ft): 33	Funding Source: -
Area (sq. ft.): 29,865	ADT:
Traffic Index:	
Parking Lot Type:	
Comments:	

Street Name: Willowbrook Lane

Street ID: WILLLN	Begin Location: Royal
Section ID: 10	End Location: N. End
Functional Class: R - Residential/Local	Surface Type: O - AC/AC
Date of Construction: 07/01/1996	No. Lanes: 2
Cul-de-sac: No	General Code: -
Length (ft): 1,790	Area ID: -
Width (ft): 37	Funding Source: -
Area (sq. ft.): 66,230	ADT:
Traffic Index:	
Parking Lot Type:	
Comments:	

Street Name: Wilmot Street

Street ID: WILMST	Begin Location: Hilldale
Section ID: 10	End Location: Brentwood
Functional Class: R - Residential/Local	Surface Type: O - AC/AC
Date of Construction: 07/01/1989	No. Lanes: 2
Cul-de-sac: No	General Code: -
Length (ft): 1,214	Area ID: -
Width (ft): 36	Funding Source: CD - CDBG
Area (sq. ft.): 43,704	ADT:
Traffic Index:	
Parking Lot Type:	
Comments:	

Street Name: Wilson Drive

Street ID: WILSDR	Begin Location: Harrington
Section ID: 10	End Location: N. End
Functional Class: R - Residential/Local	Surface Type: O - AC/AC
Date of Construction: 12/10/2019	No. Lanes: 2
Cul-de-sac: No	General Code: -
Length (ft): 620	Area ID: -
Width (ft): 33	Funding Source: -
Area (sq. ft.): 20,460	ADT:
Traffic Index:	
Parking Lot Type:	
Comments:	

Street Name: Wilton Street

Street ID: WILTST	Begin Location: Alviso
Section ID: 10	End Location: Farwell
Functional Class: R - Residential/Local	Surface Type: O - AC/AC
Date of Construction: 07/01/1996	No. Lanes: 2
Cul-de-sac: No	General Code: -
Length (ft): 920	Area ID: -
Width (ft): 40	Funding Source: -
Area (sq. ft.): 36,800	ADT:
Traffic Index:	
Parking Lot Type:	
Comments:	

Street Name: Windswept Place

Street ID: WINDPL	Begin Location: Sycamore Ridge
Section ID: 10	End Location: E. End
Functional Class: R - Residential/Local	Surface Type: A - AC
Date of Construction: 07/01/1990	No. Lanes: 2
Cul-de-sac: No	General Code: -
Length (ft): 475	Area ID: -
Width (ft): 33	Funding Source: -
Area (sq. ft.): 15,675	ADT:
Traffic Index:	
Parking Lot Type:	
Comments:	

Street Name: Windswept Place

Street ID: WINDPL	Begin Location: Sycamore Ridge
Section ID: 20	End Location: W. End
Functional Class: R - Residential/Local	Surface Type: A - AC
Date of Construction: 07/01/1990	No. Lanes: 2
Cul-de-sac: No	General Code: -
Length (ft): 375	Area ID: -
Width (ft): 33	Funding Source: -
Area (sq. ft.): 12,375	ADT:
Traffic Index:	
Parking Lot Type:	
Comments:	

Street Name: Winifred Street

Street ID: WINIST	Begin Location: Cochran
Section ID: 10	End Location: Valley Fair
Functional Class: R - Residential/Local	Surface Type: O - AC/AC
Date of Construction: 07/01/2000	No. Lanes: 2
Cul-de-sac: No	General Code: -
Length (ft): 2,323	Area ID: -
Width (ft): 40	Funding Source: CD - CDBG
Area (sq. ft.): 92,920	ADT:
Traffic Index:	
Parking Lot Type:	
Comments:	

Street Name: Winncastle Street

Street ID: WINNST	Begin Location: CircleKnoll
Section ID: 10	End Location: End
Functional Class: R - Residential/Local	Surface Type: A - AC
Date of Construction: 07/01/1997	No. Lanes: 2
Cul-de-sac: No	General Code: -
Length (ft): 875	Area ID: -
Width (ft): 33	Funding Source: -
Area (sq. ft.): 28,875	ADT:
Traffic Index:	
Parking Lot Type:	
Comments:	

Street Name: Winterberry Avenue

Street ID: WINTAV	Begin Location: Huntley
Section ID: 10	End Location: Crosscreek
Functional Class: R - Residential/Local	Surface Type: A - AC
Date of Construction: 07/01/1986	No. Lanes: 2
Cul-de-sac: No	General Code: -
Length (ft): 375	Area ID: -
Width (ft): 36	Funding Source: -
Area (sq. ft.): 13,500	ADT:
Traffic Index:	
Parking Lot Type:	
Comments:	

Street Name: Winterdew Avenue

Street ID: WINTAV	Begin Location: Stargaze
Section ID: 20	End Location: Summertime
Functional Class: R - Residential/Local	Surface Type: A - AC
Date of Construction: 07/01/1999	No. Lanes: 2
Cul-de-sac: No	General Code: -
Length (ft): 2,055	Area ID: -
Width (ft): 33	Funding Source: -
Area (sq. ft.): 67,815	ADT:
Traffic Index:	
Parking Lot Type:	
Comments:	

Street Name: Winterset Place

Street ID: WINTPL	Begin Location: Stargaze
Section ID: 10	End Location: End
Functional Class: R - Residential/Local	Surface Type: A - AC
Date of Construction: 07/01/1996	No. Lanes: 2
Cul-de-sac: No	General Code: -
Length (ft): 560	Area ID: -
Width (ft): 33	Funding Source: -
Area (sq. ft.): 18,480	ADT:
Traffic Index:	
Parking Lot Type:	
Comments:	

Street Name: Winthrop Court

Street ID: WINTCT	Begin Location: Mayfair
Section ID: 10	End Location: End
Functional Class: R - Residential/Local	Surface Type: A - AC
Date of Construction: 07/01/1989	No. Lanes: 2
Cul-de-sac: No	General Code: -
Length (ft): 422	Area ID: -
Width (ft): 32	Funding Source: CD - CDBG
Area (sq. ft.): 13,504	ADT:
Traffic Index:	
Parking Lot Type:	
Comments:	

Street Name: Wisdom Court

Street ID: WISDCT	Begin Location: Presidio
Section ID: 10	End Location: N. End
Functional Class: R - Residential/Local	Surface Type: O - AC/AC
Date of Construction: 07/01/1995	No. Lanes: 2
Cul-de-sac: No	General Code: -
Length (ft): 400	Area ID: -
Width (ft): 32	Funding Source: -
Area (sq. ft.): 12,800	ADT:
Traffic Index:	
Parking Lot Type:	
Comments:	

Street Name: Wishard Avenue

Street ID: WISHAV	Begin Location: Erringer
Section ID: 10	End Location: Edmund
Functional Class: R - Residential/Local	Surface Type: O - AC/AC
Date of Construction: 07/01/2009	No. Lanes: 2
Cul-de-sac: No	General Code: -
Length (ft): 1,075	Area ID: -
Width (ft): 33	Funding Source: CD - CDBG
Area (sq. ft.): 35,475	ADT:
Traffic Index:	
Parking Lot Type:	
Comments:	

Street Name: Wishard Avenue

Street ID: WISHAV	Begin Location: Erringer
Section ID: 20	End Location: S. End
Functional Class: R - Residential/Local	Surface Type: A - AC
Date of Construction: 07/01/1965	No. Lanes: 2
Cul-de-sac: No	General Code: -
Length (ft): 485	Area ID: -
Width (ft): 33	Funding Source: -
Area (sq. ft.): 16,005	ADT:
Traffic Index:	
Parking Lot Type:	
Comments:	

Street Name: Wisteria Street

Street ID: WISTST	Begin Location: Brower
Section ID: 10	End Location: Cochran
Functional Class: R - Residential/Local	Surface Type: O - AC/AC
Date of Construction: 07/01/1998	No. Lanes: 2
Cul-de-sac: No	General Code: -
Length (ft): 2,220	Area ID: -
Width (ft): 40	Funding Source: CD - CDBG
Area (sq. ft.): 88,800	ADT:
Traffic Index:	
Parking Lot Type:	
Comments:	

Street Name: Wolf Creek Court

Street ID: WOCRCT	Begin Location: Mustang
Section ID: 10	End Location: End
Functional Class: R - Residential/Local	Surface Type: A - AC
Date of Construction: 07/01/2001	No. Lanes: 2
Cul-de-sac: No	General Code: -
Length (ft): 335	Area ID: -
Width (ft): 33	Funding Source: -
Area (sq. ft.): 11,055	ADT:
Traffic Index:	
Parking Lot Type:	
Comments:	

Street Name: Woodglen Street

Street ID: WOODST	Begin Location: Stoneman
Section ID: 10	End Location: Stoneman
Functional Class: R - Residential/Local	Surface Type: O - AC/AC
Date of Construction: 07/01/1994	No. Lanes: 2
Cul-de-sac: No	General Code: -
Length (ft): 1,376	Area ID: -
Width (ft): 36	Funding Source: -
Area (sq. ft.): 49,536	ADT:
Traffic Index:	
Parking Lot Type:	
Comments:	

Street Name: Woodhaven Street

Street ID: WOHAST	Begin Location: Sweetwood
Section ID: 10	End Location: E. End
Functional Class: R - Residential/Local	Surface Type: O - AC/AC
Date of Construction: 07/01/2009	No. Lanes: 2
Cul-de-sac: No	General Code: -
Length (ft): 2,772	Area ID: -
Width (ft): 37	Funding Source: CD - CDBG
Area (sq. ft.): 102,564	ADT:
Traffic Index:	
Parking Lot Type:	
Comments:	

Street Name: Woodrow Court

Street ID: WOODCT	Begin Location: Woodrow
Section ID: 10	End Location: N. End
Functional Class: R - Residential/Local	Surface Type: O - AC/AC
Date of Construction: 07/01/1992	No. Lanes: 2
Cul-de-sac: No	General Code: -
Length (ft): 290	Area ID: -
Width (ft): 36	Funding Source: -
Area (sq. ft.): 10,440	ADT:
Traffic Index:	
Parking Lot Type:	
Comments:	

Street Name: Woodward Court

Street ID: WOWICT	Begin Location: Snowcreek
Section ID: 10	End Location: End
Functional Class: R - Residential/Local	Surface Type: A - AC
Date of Construction: 07/01/1986	No. Lanes: 2
Cul-de-sac: No	General Code: -
Length (ft): 179	Area ID: -
Width (ft): 32	Funding Source: -
Area (sq. ft.): 5,728	ADT:
Traffic Index:	
Parking Lot Type:	
Comments:	

Street Name: Workman Alley

Street ID: WORKAL	Begin Location: Alpine
Section ID: 10	End Location: Workman
Functional Class: R - Residential/Local	Surface Type: O - AC/AC
Date of Construction: 07/01/2004	No. Lanes: 2
Cul-de-sac: No	General Code: -
Length (ft): 1,300	Area ID: -
Width (ft): 21	Funding Source: -
Area (sq. ft.): 27,300	ADT:
Traffic Index:	
Parking Lot Type:	
Comments:	

Street Name: Workman Avenue

Street ID: WOMAAV	Begin Location: Alpine
Section ID: 10	End Location: Cochran
Functional Class: R - Residential/Local	Surface Type: A - AC
Date of Construction: 07/01/1962	No. Lanes: 2
Cul-de-sac: No	General Code: -
Length (ft): 1,500	Area ID: -
Width (ft): 37	Funding Source: -
Area (sq. ft.): 55,500	ADT:
Traffic Index:	
Parking Lot Type:	
Comments:	

Street Name: Wrangler Road

Street ID: WRANRD	Begin Location: Rambling
Section ID: 10	End Location: Meander
Functional Class: R - Residential/Local	Surface Type: O - AC/AC
Date of Construction: 07/01/1994	No. Lanes: 2
Cul-de-sac: No	General Code: -
Length (ft): 1,382	Area ID: -
Width (ft): 36	Funding Source: -
Area (sq. ft.): 49,752	ADT:
Traffic Index:	
Parking Lot Type:	
Comments:	

Street Name: Wychoff Avenue

Street ID: WYCHAV	Begin Location: Bloomfield
Section ID: 10	End Location: Damon
Functional Class: R - Residential/Local	Surface Type: O - AC/AC
Date of Construction: 07/01/2010	No. Lanes: 2
Cul-de-sac: No	General Code: -
Length (ft): 686	Area ID: -
Width (ft): 36	Funding Source: CD - CDBG
Area (sq. ft.): 24,696	ADT:
Traffic Index:	
Parking Lot Type:	
Comments:	

Street Name: Yardley Place

Street ID: YARDPL	Begin Location: Township
Section ID: 10	End Location: End
Functional Class: R - Residential/Local	Surface Type: A - AC
Date of Construction: 07/01/1990	No. Lanes: 2
Cul-de-sac: No	General Code: -
Length (ft): 546	Area ID: -
Width (ft): 32	Funding Source: -
Area (sq. ft.): 17,472	ADT:
Traffic Index:	
Parking Lot Type:	
Comments:	

Street Name: Yarnell Avenue

Street ID: YARNAV	Begin Location: Yuma
Section ID: 10	End Location: Tucson
Functional Class: R - Residential/Local	Surface Type: O - AC/AC
Date of Construction: 07/01/1995	No. Lanes: 2
Cul-de-sac: No	General Code: -
Length (ft): 700	Area ID: -
Width (ft): 34	Funding Source: -
Area (sq. ft.): 23,800	ADT:
Traffic Index:	
Parking Lot Type:	
Comments:	

Street Name: Yosemite Avenue

Street ID: YOSEAV	Begin Location: Cottonwood
Section ID: 10	End Location: Evening Sky
Functional Class: A - Arterial	Surface Type: A - AC
Date of Construction: 07/01/2005	No. Lanes: 2
Cul-de-sac: No	General Code: -
Length (ft): 2,565	Area ID: -
Width (ft): 36	Funding Source: -
Area (sq. ft.): 92,340	ADT:
Traffic Index:	
Parking Lot Type:	
Comments:	

Street Name: Yosemite Avenue

Street ID: YOSEAV	Begin Location: Evening Sky
Section ID: 20	End Location: Tonopah
Functional Class: A - Arterial	Surface Type: O - AC/AC
Date of Construction: 07/01/2007	No. Lanes: 4
Cul-de-sac: No	General Code: -
Length (ft): 2,525	Area ID: -
Width (ft): 62	Funding Source: -
Area (sq. ft.): 156,550	ADT:
Traffic Index:	
Parking Lot Type:	
Comments:	

Street Name: Yosemite Avenue

Street ID: YOSEAV	Begin Location: Tonopah
Section ID: 30	End Location: Flanagan
Functional Class: A - Arterial	Surface Type: O - AC/AC
Date of Construction: 07/01/2007	No. Lanes: 4
Cul-de-sac: No	General Code: -
Length (ft): 1,340	Area ID: -
Width (ft): 62	Funding Source: -
Area (sq. ft.): 83,080	ADT:
Traffic Index:	
Parking Lot Type:	
Comments:	

Street Name: Yosemite Avenue

Street ID: YOSEAV	Begin Location: Flanagan
Section ID: 40	End Location: Alamo
Functional Class: A - Arterial	Surface Type: O - AC/AC
Date of Construction: 07/01/2007	No. Lanes: 4
Cul-de-sac: No	General Code: -
Length (ft): 550	Area ID: -
Width (ft): 64	Funding Source: -
Area (sq. ft.): 35,200	ADT:
Traffic Index:	
Parking Lot Type:	
Comments:	

Street Name: Yosemite Avenue

Street ID: YOSEAV	Begin Location: Alamo
Section ID: 50	End Location: 118 E Freeway Entrance
Functional Class: A - Arterial	Surface Type: O - AC/AC
Date of Construction: 07/01/1999	No. Lanes: 4
Cul-de-sac: No	General Code: -
Length (ft): 2,275	Area ID: -
Width (ft): 78	Funding Source: -
Area (sq. ft.): 177,450	ADT:
Traffic Index:	
Parking Lot Type:	
Comments:	

Street Name: Yosemite Avenue

Street ID: YOSEAV	Begin Location: 118 E Freeway Entrance
Section ID: 60	End Location: Cochran
Functional Class: A - Arterial	Surface Type: O - AC/AC
Date of Construction: 07/01/1999	No. Lanes: 4
Cul-de-sac: No	General Code: -
Length (ft): 530	Area ID: -
Width (ft): 62	Funding Source: -
Area (sq. ft.): 32,860	ADT:
Traffic Index:	
Parking Lot Type:	
Comments:	

Street Name: Yosemite Avenue

Street ID: YOSEAV	Begin Location: Cochran
Section ID: 70	End Location: Pittman
Functional Class: A - Arterial	Surface Type: O - AC/AC
Date of Construction: 07/01/1999	No. Lanes: 4
Cul-de-sac: No	General Code: -
Length (ft): 590	Area ID: -
Width (ft): 60	Funding Source: -
Area (sq. ft.): 35,400	ADT:
Traffic Index:	
Parking Lot Type:	
Comments:	

Street Name: Yosemite Avenue

Street ID: YOSEAV	Begin Location: Pttman
Section ID: 80	End Location: Fearing
Functional Class: A - Arterial	Surface Type: O - AC/AC
Date of Construction: 07/01/1999	No. Lanes: 4
Cul-de-sac: No	General Code: -
Length (ft): 1,050	Area ID: -
Width (ft): 60	Funding Source: -
Area (sq. ft.): 63,000	ADT:
Traffic Index:	
Parking Lot Type:	
Comments:	

Street Name: Yosemite Avenue

Street ID: YOSEAV	Begin Location: Fearing
Section ID: 90	End Location: Los Angeles
Functional Class: A - Arterial	Surface Type: O - AC/AC
Date of Construction: 07/01/1999	No. Lanes: 4
Cul-de-sac: No	General Code: -
Length (ft): 990	Area ID: -
Width (ft): 62	Funding Source: -
Area (sq. ft.): 61,380	ADT:
Traffic Index:	
Parking Lot Type:	
Comments:	

Street Name: Yosemite Avenue

Street ID: YOSEAV	Begin Location: Los Angeles
Section ID: 91	End Location: Katherine
Functional Class: A - Arterial	Surface Type: O - AC/AC
Date of Construction: 07/01/1999	No. Lanes: 4
Cul-de-sac: No	General Code: -
Length (ft): 2,000	Area ID: -
Width (ft): 62	Funding Source: -
Area (sq. ft.): 124,000	ADT:
Traffic Index:	
Parking Lot Type:	
Comments: Old SECID = 100	

Street Name: Young Wolf Drive

Street ID: YOWODR	Begin Location: Legends
Section ID: 10	End Location: Lost Canyons
Functional Class: R - Residential/Local	Surface Type: A - AC
Date of Construction: 07/01/2006	No. Lanes: 2
Cul-de-sac: No	General Code: -
Length (ft): 2,070	Area ID: -
Width (ft): 33	Funding Source: -
Area (sq. ft.): 68,310	ADT:
Traffic Index:	
Parking Lot Type:	
Comments:	

Street Name: Ysrella Avenue

Street ID: YSREAV	Begin Location: Morley
Section ID: 10	End Location: Heywood
Functional Class: R - Residential/Local	Surface Type: O - AC/AC
Date of Construction: 07/01/2008	No. Lanes: 2
Cul-de-sac: No	General Code: -
Length (ft): 925	Area ID: -
Width (ft): 37	Funding Source: -
Area (sq. ft.): 34,225	ADT:
Traffic Index:	
Parking Lot Type:	
Comments:	

Street Name: Ysrella Avenue

Street ID: YSREAV	Begin Location: Heywood
Section ID: 20	End Location: 150' S/ Morning Glory
Functional Class: R - Residential/Local	Surface Type: O - AC/AC
Date of Construction: 07/01/2008	No. Lanes: 2
Cul-de-sac: No	General Code: -
Length (ft): 670	Area ID: -
Width (ft): 37	Funding Source: -
Area (sq. ft.): 24,790	ADT:
Traffic Index:	
Parking Lot Type:	
Comments:	

Street Name: Ysrella Avenue

Street ID: YSREAV	Begin Location: 150 'S/ Morning Glory
Section ID: 30	End Location: Morning Glory
Functional Class: R - Residential/Local	Surface Type: O - AC/AC
Date of Construction: 07/01/2008	No. Lanes: 2
Cul-de-sac: No	General Code: -
Length (ft): 150	Area ID: -
Width (ft): 37	Funding Source: -
Area (sq. ft.): 5,550	ADT:
Traffic Index:	
Parking Lot Type:	
Comments:	

Street Name: Yuba Drive

Street ID: YUBADR	Begin Location: Alamo
Section ID: 10	End Location: Maricopa
Functional Class: R - Residential/Local	Surface Type: O - AC/AC
Date of Construction: 07/01/1995	No. Lanes: 2
Cul-de-sac: No	General Code: -
Length (ft): 325	Area ID: -
Width (ft): 37	Funding Source: -
Area (sq. ft.): 12,025	ADT:
Traffic Index:	
Parking Lot Type:	
Comments:	

Street Name: Yukon Avenue

Street ID: YUKOAV	Begin Location: Tapo St.
Section ID: 10	End Location: Kodiak Cir.
Functional Class: R - Residential/Local	Surface Type: O - AC/AC
Date of Construction: 07/01/1998	No. Lanes: 2
Cul-de-sac: No	General Code: -
Length (ft): 270	Area ID: -
Width (ft): 37	Funding Source: -
Area (sq. ft.): 9,990	ADT:
Traffic Index:	
Parking Lot Type:	
Comments:	

Street Name: Yukon Avenue

Street ID: YUKOAV	Begin Location: Kodiak Cir.
Section ID: 20	End Location: Fairbanks Ave.
Functional Class: R - Residential/Local	Surface Type: O - AC/AC
Date of Construction: 07/01/1998	No. Lanes: 2
Cul-de-sac: No	General Code: -
Length (ft): 812	Area ID: -
Width (ft): 37	Funding Source: -
Area (sq. ft.): 30,044	ADT:
Traffic Index:	
Parking Lot Type:	
Comments: Split From YUKOAV10 3/13/2015	

Street Name: Yuma Street

Street ID: YUMAST	Begin Location: Sunglow
Section ID: 10	End Location: Yarnell
Functional Class: R - Residential/Local	Surface Type: O - AC/AC
Date of Construction: 07/01/1995	No. Lanes: 2
Cul-de-sac: No	General Code: -
Length (ft): 520	Area ID: -
Width (ft): 34	Funding Source: -
Area (sq. ft.): 17,680	ADT:
Traffic Index:	
Parking Lot Type:	
Comments:	

Street Name: Zapata Court

Street ID: ZAPACT	Begin Location: Lubbock
Section ID: 10	End Location: End
Functional Class: R - Residential/Local	Surface Type: O - AC/AC
Date of Construction: 07/01/2001	No. Lanes: 2
Cul-de-sac: No	General Code: -
Length (ft): 211	Area ID: -
Width (ft): 29	Funding Source: -
Area (sq. ft.): 6,119	ADT:
Traffic Index:	
Parking Lot Type:	
Comments:	

Street Name: Ziron Avenue

Street ID: ZIROAV	Begin Location: Moonstone
Section ID: 10	End Location: Swan Falls
Functional Class: R - Residential/Local	Surface Type: O - AC/AC
Date of Construction: 07/01/2011	No. Lanes: 2
Cul-de-sac: No	General Code: -
Length (ft): 445	Area ID: -
Width (ft): 33	Funding Source: -
Area (sq. ft.): 14,685	ADT:
Traffic Index:	
Parking Lot Type:	
Comments:	

B. INVENTORY OF APPLIED MAINTENANCE TREATMENTS

This report lists applied maintenance treatments that have been applied since the previous database update. The report lists treatments for each management section by treatment and year of treatment.

Street ID:	Street Identifier - 6 characters
Section ID:	Section Identifier – 2 characters
Street Name:	Street Name
Begin Location:	Begin Location
End location:	End location
Len:	Length of the segment
Wid:	Width of the segment
Area (Sq. Ft.):	Area of treatment
FC:	Functional Classification
ST:	Surface Type
Treatment:	General description of treatment applied to section
Date:	Date treatment applied to section (or data was entered into computer). Date usually more indicative of year treatment applied than specific month.

**2019-2020 City of Simi Valley
Inventory of Applied Maintenance**

STID	SECID	Road Names	Begin Location	End Location	Functional Class	Surface Type	Length	Width	Area	Treatment Date	Treatment Name	PCI Before Treatment	PCI After Treatment	Current PCI
ACADST	20	Acadia Street	Royal Ave.	Shenandoah Ave.	Residential/Local	AC/AC	273	36	9828	12/10/2019	MILL AND THIN OVERLAY	23	100	95
ACORCT	10	Acorn Court	Hietter	E. End	Residential/Local	AC/AC	317	32	10144	9/4/2018	MILL AND THIN OVERLAY	25	100	91
AMBEPL	10	Amberly Place	Birchfield	End	Residential/Local	AC/AC	250	29	7250	12/10/2019	SLURRY SEAL	40	58	57
ASHLDR	10	Ashley Drive	Fourth	E. End	Residential/Local	AC/AC	510	33	16830	4/25/2019	MILL AND THIN OVERLAY	17	100	93
AZTECT	10	Aztec Court	Heitter	E. End	Residential/Local	AC/AC	317	32	10144	9/4/2018	MILL AND THIN OVERLAY	14	100	91
BECKST	10	Becky Street	Goddard	Tapo Canyon	Residential/Local	AC/AC	106	37	3922	8/30/2019	MILL AND THIN OVERLAY	43	100	95
BECKST	10	Becky Street	Goddard	Tapo Canyon	Residential/Local	AC/AC	106	37	3922	12/10/2019	MILL AND THIN OVERLAY	95	100	95
BIRCST	10	Birchfield Street	Elmdale	Lawnview	Residential/Local	AC/AC	872	33	28776	12/10/2019	SLURRY SEAL	41	59	58
BLACAV	11	Blackstock Avenue	L.A. Ave.	School St.	Residential/Local	AC/AC	392	36	14112	4/25/2019	MILL AND THIN OVERLAY	20	100	93
BLLACT	10	Blue Lake Court	Sailwind	End	Residential/Local	AC/AC	218	32	6976	12/10/2019	MILL AND THIN OVERLAY	37	100	95
BOALAV	10	Boalt Avenue	Bayside	Cochran	Residential/Local	AC/AC	528	40	21120	8/30/2019	MILL AND THIN OVERLAY	45	100	95
BOALAV	10	Boalt Avenue	Bayside	Cochran	Residential/Local	AC/AC	528	40	21120	12/10/2019	MILL AND THIN OVERLAY	95	100	95
BORDAV	10	Borden Avenue	Fitzgerald	Arcane	Residential/Local	AC/AC	861	37	31857	4/25/2019	MILL AND THIN OVERLAY	20	100	93
BRADAV	10	Brandon Avenue	Fitzgerald Rd.	S End	Residential/Local	AC/AC	520	33	17160	12/10/2019	MILL AND THIN OVERLAY	18	100	95
BRYSP	10	Bryson Place	Brandon	E. End	Residential/Local	AC/AC	410	29	11890	9/4/2018	SLURRY SEAL	46	61	58
BURNST	10	Burnside Street	Elmdale	Justin	Residential/Local	AC/AC	1100	33	36300	12/10/2019	MILL AND THIN OVERLAY	14	100	95
CADMST	10	Cadman Street	Goddard	Hietter	Residential/Local	AC/AC	898	36	32328	8/30/2019	MILL AND THIN OVERLAY	6	100	95
CADMST	10	Cadman Street	Goddard	Hietter	Residential/Local	AC/AC	898	36	32328	12/10/2019	MILL AND THIN OVERLAY	95	100	95
CASAAV	10	Casarin Avenue	Hudspeth Ave.	Kearny Ave.	Residential/Local	AC/AC	1190	37	44030	9/4/2018	MILL AND THIN OVERLAY	25	100	91
CELECT	10	Celia Court	Goddard	W. End	Residential/Local	AC/AC	422	32	13504	8/30/2019	MILL AND THIN OVERLAY	45	100	94
CIKNDR	30	Circle Knoll Drive	Winncastle	Elevar Ct	Residential/Local	AC	2215	36	79740	9/4/2018	SLURRY SEAL	38	57	53
CIKNDR	40	Circle Knoll Drive	ElevarCt	Martha Morrison No	Residential/Local	AC	555	36	19980	9/4/2018	SLURRY SEAL	73	81	80
CLAUAV	10	Claudia Avenue	Heywood	Lee	Residential/Local	AC/AC	975	34	33150	4/25/2019	MILL AND THIN OVERLAY	41	100	93

**2019-2020 City of Simi Valley
Inventory of Applied Maintenance**

STID	SECID	Road Names	Begin Location	End Location	Functional Class	Surface Type	Length	Width	Area	Treatment Date	Treatment Name	PCI Before Treatment	PCI After Treatment	Current PCI
COCHST	40	E Cochran Street	Stow	Stearns	Arterial	AC/AC	2620	64	167680	7/22/2019	SLURRY SEAL	42	59	58
COCHST	92	E Cochran Street	Sequoia	Galena	Arterial	AC/AC	1540	62	95480	11/18/2019	MILL AND THICK OVERLAY	50	100	93
COCHST	93S	E Cochran Street	Galena	Sycamore	Arterial	AC/AC	2465	29	71485	11/15/2019	MILL AND THICK OVERLAY	51	100	93
COPLST	10	Copley Street	Sequoia	Galena	Residential/Local	AC/AC	2175	37	80475	4/25/2019	MILL AND THIN OVERLAY	38	100	93
COPLST	20	Copley Street	Galena	Waldo	Residential/Local	AC/AC	220	37	8140	4/25/2019	MILL AND THIN OVERLAY	49	100	93
COPLST	30	Copley Street	Waldo	W End	Residential/Local	AC/AC	285	33	9405	4/25/2019	MILL AND THIN OVERLAY	64	100	93
CORTST	10	Corto Street	Elizondo	Hartley	Residential/Local	AC/AC	325	37	12025	9/4/2018	SLURRY SEAL	43	59	56
CORTST	20	Corto Street	Hartley Ave.	Helm St.	Residential/Local	AC/AC	747	37	27639	9/4/2018	SLURRY SEAL	42	59	56
CORTST	30	Corto Street	Helm St.	Royal Ave.	Residential/Local	AC	242	37	8954	9/4/2018	SLURRY SEAL	44	60	57
CUTLST	10	Cutler Street	Donner	Haven	Residential/Local	AC/AC	680	36	24480	9/4/2018	SLURRY SEAL	47	61	59
DARCAV	10	Darcy Avenue	Morley	Heywood	Residential/Local	AC/AC	900	33	29700	12/10/2019	MILL AND THIN OVERLAY	22	100	95
DELA CT	10	Delano Court	Boalt	W. End	Residential/Local	AC/AC	635	33	20955	8/30/2019	MILL AND THIN OVERLAY	43	100	95
DELA CT	10	Delano Court	Boalt	W. End	Residential/Local	AC/AC	635	33	20955	12/10/2019	SLURRY SEAL	95	98	95
DILLCT	10	Diller Court	Hietter	E. End	Residential/Local	AC/AC	317	32	10144	9/4/2018	MILL AND THIN OVERLAY	35	100	91
DIXOCT	10	Dixon Court	Hietter	E. End	Residential/Local	AC/AC	317	32	10144	9/4/2018	MILL AND THIN OVERLAY	32	100	91
DONNAV	20	Donner Avenue	Fitzgerald	Arcane	Residential/Local	AC/AC	1265	37	46805	9/4/2018	SLURRY SEAL	47	62	59
DOWNCT	10	Downey Court	Goddard	W. End	Residential/Local	AC/AC	422	32	13504	8/30/2019	MILL AND THIN OVERLAY	39	100	94
EARLAV	10	Earl Avenue	Morley	Heywood	Residential/Local	AC/AC	930	33	30690	12/10/2019	MILL AND THIN OVERLAY	21	100	95
ELIZST	20	Elizondo St.	Haven	Cherry	Residential/Local	AC/AC	1405	37	51985	12/10/2019	MILL AND THIN OVERLAY	10	100	95
ELIZST	30	Elizondo St.	Cherry	Sycamore	Residential/Local	AC/AC	1205	37	44585	12/10/2019	MILL AND THIN OVERLAY	17	100	95
ELMDAV	10	Elmdale Avenue	Brower Ave.	Larch St.	Residential/Local	AC/AC	964	37	35668	4/25/2019	MILL AND THIN OVERLAY	26	100	93
ELMDAV	20	Elmdale Avenue	Larch St.	Cochran St.	Residential/Local	AC/AC	1256	37	46472	4/25/2019	MILL AND THIN OVERLAY	27	100	93
ERICST	10	Erica Street	Bridget	Lee	Residential/Local	AC/AC	220	37	8140	4/25/2019	MILL AND THIN OVERLAY	27	100	93

**2019-2020 City of Simi Valley
Inventory of Applied Maintenance**

STID	SECID	Road Names	Begin Location	End Location	Functional Class	Surface Type	Length	Width	Area	Treatment Date	Treatment Name	PCI Before Treatment	PCI After Treatment	Current PCI
FIRSST	10	First Street	560ft N/O Simi Town Center	Simi Town Center	Arterial	AC	560	60	33600	7/22/2019	SLURRY SEAL	77	85	84
FIRSST	20	First Street	Simi Town Center	Enchanted	Arterial	AC/AC	440	80	35200	7/22/2019	SLURRY SEAL	75	84	83
FIRSST	80	First Street	Fitzgerald	Bennett	Arterial	AC/AC	1160	65	75400	10/11/2018	MILL AND THICK OVERLAY	38	100	90
FIRSST	90	First Street	Bennett	Carefree	Arterial	AC/AC	1010	70	70700	10/11/2018	MILL AND THICK OVERLAY	34	100	90
FIRSST	91	First Street	Carefree	Bluegrass	Arterial	AC/AC	2955	80	236400	10/11/2018	MILL AND THICK OVERLAY	38	100	90
FITZRD	10	Fitzgerald Road	Sequoia	Fletcher	Arterial	AC/AC	1050	62	65079	10/11/2018	MILL AND THICK OVERLAY	24	100	90
FITZRD	20	Fitzgerald Road	Fletcher	Watson	Arterial	AC/AC	1440	62	89280	10/11/2018	MILL AND THICK OVERLAY	42	100	90
FITZRD	30	Fitzgerald Road	Watson	Appleton	Arterial	AC/AC	1515	62	93930	10/11/2018	MILL AND THICK OVERLAY	36	100	90
FRADCT	10	Frandon Court	Goddard	W. End	Residential/Local	AC/AC	422	32	13504	8/30/2019	MILL AND THIN OVERLAY	45	100	94
FREDAV	10	Fred Avenue	Sycamore	Lee	Residential/Local	AC/AC	1120	34	38080	4/25/2019	MILL AND THIN OVERLAY	19	100	93
GAINCT	10	Gaines Court	Hietter	E. End	Residential/Local	AC/AC	317	32	10144	9/4/2018	MILL AND THIN OVERLAY	43	100	91
GARVAV	10	Garvin Avenue	Heywood	Lee	Residential/Local	AC/AC	960	34	32640	4/25/2019	MILL AND THIN OVERLAY	20	100	93
GENEAV	10	Gene Avenue	Morley	Victoria	Residential/Local	AC/AC	565	33	18645	12/10/2019	MILL AND THIN OVERLAY	18	100	95
GLEHCT	10	Glenhurst Court	Darby	N. End	Residential/Local	AC/AC	420	36	15120	12/10/2019	MILL AND THIN OVERLAY	44	100	95
GOBECT	10	Golden Bear Court	Lake Park Dr S	End	Residential/Local	AC/AC	248	32	7936	4/25/2019	MILL AND THIN OVERLAY	43	100	93
GODDAV	10	Goddard Avenue	Cadman	Bayside	Residential/Local	AC/AC	1954	40	78160	8/30/2019	MILL AND THIN OVERLAY	36	100	95
GODDAV	10	Goddard Avenue	Cadman	Bayside	Residential/Local	AC/AC	1954	40	78160	12/10/2019	MILL AND THIN OVERLAY	95	100	95
GOFECT	10	Golden Fern Court	Lake Park Dr S	End	Residential/Local	AC/AC	267	32	8544	4/25/2019	MILL AND THIN OVERLAY	32	100	93
GOLDCR	10	Goldenwood Circle	Lake Park Dr S	Golden Moss	Residential/Local	AC/AC	2118	36	76248	4/25/2019	MILL AND THIN OVERLAY	35	100	93
GOMOCT	10	Golden Moss Court	Lake Park Dr S	End	Residential/Local	AC/AC	377	32	12064	4/25/2019	MILL AND THIN OVERLAY	19	100	93
GOODCT	10	Goodwin Court	Goddard	W. End	Residential/Local	AC/AC	422	32	13504	8/30/2019	MILL AND THIN OVERLAY	43	100	94
GOVICT	10	Golden Vine Court	Lake Park Dr S	End	Residential/Local	AC/AC	356	32	11392	4/25/2019	MILL AND THIN OVERLAY	30	100	93
GRACST	10	Graceland Street	Elmdale	Justin	Residential/Local	AC/AC	1100	33	36300	12/10/2019	MILL AND THIN OVERLAY	68	100	95

**2019-2020 City of Simi Valley
Inventory of Applied Maintenance**

STID	SECID	Road Names	Begin Location	End Location	Functional Class	Surface Type	Length	Width	Area	Treatment Date	Treatment Name	PCI Before Treatment	PCI After Treatment	Current PCI
HAGECT	10	Hagen Court	Parkhurst	End	Residential/Local	AC/AC	324	33	10692	4/25/2019	MILL AND THIN OVERLAY	14	100	93
HAMPAV	10	Hampton Avenue	Birchcroft	Oak Haven	Residential/Local	AC/AC	790	36	28440	12/10/2019	MILL AND THIN OVERLAY	15	100	95
HANLAV	10	Hanley Avenue	Heywood	Lee	Residential/Local	AC/AC	975	34	33150	4/25/2019	MILL AND THIN OVERLAY	20	100	93
HARRRD	10	Harrington Road+A603	Appleton	E. End	Residential/Local	AC/AC	1028	37	38036	12/10/2019	MILL AND THIN OVERLAY	22	100	95
HARTAV	10	Hartley Avenue	Royal	Hollister	Residential/Local	AC/AC	1415	37	52355	9/4/2018	SLURRY SEAL	44	60	56
HEMWCT	10	Hemway Court	Goddard	W. End	Residential/Local	AC/AC	370	32	11840	8/30/2019	MILL AND THIN OVERLAY	45	100	94
HEYWST	40	Heywood Street	Bridget	Sycamore	Collector	AC/AC	1356	37	50172	4/25/2019	MILL AND THIN OVERLAY	0	100	91
HIBBCT	10	Hibbert Court	Goddard	W. End	Residential/Local	AC/AC	422	32	13504	8/30/2019	MILL AND THIN OVERLAY	45	100	94
HIETAV	10	Hietter Avenue	Cadman	Bayside	Residential/Local	AC/AC	1901	37	70337	8/30/2019	MILL AND THIN OVERLAY	14	100	94
HOLBCT	10	Holbertson Court	Circle Knoll	End	Residential/Local	AC/AC	540	33	17820	9/4/2018	MILL AND THIN OVERLAY	21	100	91
HOPEST	10	Hope Street	W/ Christine	W. End	Residential/Local	AC/AC	244	36	8784	9/4/2018	SLURRY SEAL	78	86	85
HOPEST	20	Hope Street	Christine	Gateway	Residential/Local	AC/AC	1528	36	55008	9/4/2018	SLURRY SEAL	40	58	55
HOPEST	30	Hope Street	Gateway	E. End	Residential/Local	AC/AC	285	33	9405	9/4/2018	SLURRY SEAL	45	60	57
HUDPAV	10	Hudspeth Ave.	Sutter Ave.	Kearny Ave.	Residential/Local	AC/AC	270	60	16200	4/25/2019	SLURRY SEAL	27	52	51
HUDPAV	20	Hudspeth Ave.	Kearny Ave.	Dakin Ave.	Residential/Local	AC/AC	472	60	28320	4/25/2019	SLURRY SEAL	9	46	45
HUDPAV	30	Hudspeth Ave.	Dakin Ave.	Arcane St.	Residential/Local	AC/AC	568	60	34080	4/25/2019	SLURRY SEAL	9	46	45
HUDPAV	50	Hudspeth Ave.	Wallace St.	Fitzgerald Rd.	Residential/Local	AC/AC	638	60	38280	4/25/2019	MILL AND THIN OVERLAY	9	100	93
JUSNAV	10	Justin Avenue	Cochran S	Larch	Residential/Local	AC/AC	1230	37	45510	4/25/2019	SLURRY SEAL	25	52	50
JUSNAV	20	Justin Avenue	Larch	Brower	Residential/Local	AC/AC	980	37	36260	4/25/2019	MILL AND THIN OVERLAY	28	100	93
KANEAV	10	Kane Avenue	Morley	Heywood	Residential/Local	AC/AC	930	33	30690	12/10/2019	MILL AND THIN OVERLAY	19	100	95
KAYAV	10	Kay Avenue	Hope	Melia	Residential/Local	AC/AC	211	40	8440	9/4/2018	SLURRY SEAL	78	86	84
KNOLST	10	Knollhaven Street	Elmdale	Justin	Residential/Local	AC/AC	1100	33	36300	4/25/2019	MILL AND THIN OVERLAY	13	100	93
LABRCT	10	Lazy Brook Court	Lake Park Dr No.	End	Residential/Local	AC	362	32	11584	12/10/2019	SLURRY SEAL	37	56	56

**2019-2020 City of Simi Valley
Inventory of Applied Maintenance**

STID	SECID	Road Names	Begin Location	End Location	Functional Class	Surface Type	Length	Width	Area	Treatment Date	Treatment Name	PCI Before Treatment	PCI After Treatment	Current PCI
LABRPL	10	Lake Breeze Place	Lake Park Dr N	End	Residential/Local	AC/AC	300	36	10800	12/10/2019	MILL AND THIN OVERLAY	37	100	95
LAGUDR	10	Laguna Drive	Highland	C/L	Residential/Local	AC/AC	825	34	28050	9/4/2018	MILL AND THIN OVERLAY	20	100	91
LAKECT	10	Lake Court	Laguna	N. End	Residential/Local	AC/AC	300	34	10200	9/4/2018	MILL AND THIN OVERLAY	24	100	91
LASGPL	10	Lansing Place	Brandon	E. End	Residential/Local	AC/AC	410	29	11890	9/4/2018	SLURRY SEAL	44	60	57
LAWNCT	10	Lawnview Court	Pinecrest	N. End	Residential/Local	AC/AC	650	33	21450	12/10/2019	SLURRY SEAL	77	85	85
LAWSAV	10	Lawson Avenue	Sycamore	Lee	Residential/Local	AC/AC	930	33	30690	4/25/2019	MILL AND THIN OVERLAY	38	100	93
LECOCT	10	Lecont Court	Goddard	W. End	Residential/Local	AC/AC	475	32	15200	8/30/2019	MILL AND THIN OVERLAY	45	100	94
LEEST	10	Lee Street	Marcella	Lee St N	Residential/Local	AC/AC	1985	34	67490	4/25/2019	MILL AND THIN OVERLAY	17	100	93
LEEST	20	Lee Street No	Heywood	Lee	Residential/Local	AC/AC	985	34	33490	4/25/2019	MILL AND THIN OVERLAY	19	100	93
LOSAAV	80	Los Angeles Avenue	Ralston	Tapo	Arterial	AC/AC	2665	84	223860	7/22/2019	MILL AND THICK OVERLAY	60	100	92
LUCACT	10	Lucas Court	Hietter	E. End	Residential/Local	AC/AC	317	32	10144	9/4/2018	MILL AND THIN OVERLAY	19	100	91
MADERD	10	Madera Road	American	National	Arterial	AC/AC	1545	70	108150	7/22/2019	SLURRY SEAL	44	60	58
MADERD	20	Madera Road	National	Viewline	Arterial	AC/AC	430	94	40420	7/22/2019	SLURRY SEAL	44	60	58
MADERD	30	Madera Road	Viewline	118 E Freeway Entrance	Arterial	AC/AC	900	94	84600	7/22/2019	MILL AND THICK OVERLAY	75	100	92
MADERD	40	Madera Road	118 E Freeway Entrance	Cochran	Arterial	AC/AC	690	110	75900	7/22/2019	MILL AND THICK OVERLAY	66	100	92
MAMODR	11	Martha Morrison Drive No.	Wood Ranch Parkway	Warrendale	Residential/Local	AC/AC	1466	36	52776	4/25/2019	MILL AND THIN OVERLAY	26	100	93
MAMODR	12	Martha Morrison Drive No.	Warrendale	Sycamore Ridge	Residential/Local	AC	309	36	11124	4/25/2019	SLURRY SEAL	26	52	50
MAMODR	20	Martha Morrison Drive No.	Sycamore Ridge	Cantrice	Residential/Local	AC	1345	36	48420	4/25/2019	SLURRY SEAL	26	52	50
MAMODR	30	Martha Morrison Drive So.	Cantrice	Wood Ranch Parkway	Residential/Local	AC	2295	36	82620	4/25/2019	SLURRY SEAL	37	56	54
MARCST	10	Marcella Street	Sycamore	Sycamore	Residential/Local	AC/AC	1030	37	38110	4/25/2019	MILL AND THIN OVERLAY	17	100	93
MELIST	10	Melia Street	Kuehner	Danette	Residential/Local	AC/AC	408.17	37	15102	9/4/2018	SLURRY SEAL	69	78	75
MELIST	20A	Melia Street	Danette	Jimilyn	Residential/Local	AC/AC	370.59	37	13712	9/4/2018	MILL AND THIN OVERLAY	92	100	91
MELIST	20B	Melia Street	Jimilyn	Kaye	Residential/Local	AC/AC	693.09	37	25644	9/4/2018	SLURRY SEAL	66	76	74

**2019-2020 City of Simi Valley
Inventory of Applied Maintenance**

STID	SECID	Road Names	Begin Location	End Location	Functional Class	Surface Type	Length	Width	Area	Treatment Date	Treatment Name	PCI Before Treatment	PCI After Treatment	Current PCI
MELIST	20C	Melia Street	Kay	Christine	Residential/Local	AC/AC	957.48	37	35427	9/4/2018	SLURRY SEAL	66	76	74
MERRCT	10	Merrill Court	Hietter	E. End	Residential/Local	AC/AC	317	32	10144	9/4/2018	MILL AND THIN OVERLAY	40	100	91
MIFACT	10	Misty Falls Court	Lake Park Dr. S	End	Residential/Local	AC/AC	461	36	16596	4/25/2019	MILL AND THIN OVERLAY	52	100	93
MILACT	10	Misty Lake Court	Lake Park Dr. S	End	Residential/Local	AC/AC	326	32	10432	4/25/2019	MILL AND THIN OVERLAY	28	100	93
MITRPL	10	Misty Trails Place	Lake Park Dr. S	End	Residential/Local	AC/AC	551	36	19836	4/25/2019	MILL AND THIN OVERLAY	27	100	93
MORLST	40	Morley Street	Sycamore	Bridget	Residential/Local	AC/AC	1095	37	40515	12/10/2019	MILL AND THIN OVERLAY	20	100	95
NICHST	10	Nicholas Street	Ocie	E. End	Residential/Local	AC/AC	815	37	30155	12/10/2019	MILL AND THIN OVERLAY	44	100	95
NOELCR	10	Noel Circle	Gene	End	Residential/Local	AC/AC	150	33	4950	12/10/2019	MILL AND THIN OVERLAY	25	100	95
NONCDR	10	Nonchalant Drive	First	Rambling	Residential/Local	AC/AC	3200	37	118400	9/4/2018	MILL AND THIN OVERLAY	23	100	91
OAAHAV	10	Oak Haven Avenue	Hampton	Birchcroft	Residential/Local	AC/AC	655	36	23580	12/10/2019	MILL AND THIN OVERLAY	24	100	95
OCIEAV	10	Ocie Avenue	Roxy	Nicholas	Residential/Local	AC/AC	320	37	11840	12/10/2019	MILL AND THIN OVERLAY	46	100	95
OLYMST	30	Olympic Street	Royal Ave.	Shenandoah Ave.	Residential/Local	AC/AC	263	37	9731	12/10/2019	MILL AND THIN OVERLAY	26	100	95
PARFPL	10	Parkfront Place	Lake Park Dr N	End	Residential/Local	AC/AC	521	36	18756	12/10/2019	MILL AND THIN OVERLAY	37	100	95
RAVEST	10	Ravenna Street	Racine	Waldo	Residential/Local	AC/AC	1267	36	45612	4/25/2019	MILL AND THIN OVERLAY	20	100	93
ROXYST	10	Roxy Street	Wanda Ave.	E End	Residential/Local	AC/AC	758	37	28046	12/10/2019	MILL AND THIN OVERLAY	44	100	95
SAILCT	10	Sailwind Court	Parkfront	End	Residential/Local	AC/AC	489	36	17604	12/10/2019	MILL AND THIN OVERLAY	37	100	95
SCHOST	20	School Street	Church	Blackstock	Residential/Local	AC/AC	370	60	22200	4/25/2019	MILL AND THIN OVERLAY	61	100	93
SHENAV	10	Shenandoah Avenue	Acadia St.	Olympic St.	Residential/Local	AC/AC	800	36	28800	12/10/2019	MILL AND THIN OVERLAY	26	100	95
SIFECT	10	Silver Fern Court	Misty Trails Pl	End	Residential/Local	AC/AC	488	36	17568	4/25/2019	MILL AND THICK OVERLAY	31	100	93
SILACT	10	Silver Lake Court	Parkfront Pl	End	Residential/Local	AC/AC	337	32	10784	12/10/2019	MILL AND THIN OVERLAY	32	100	95
SIMOCT	10	Silver Moss Court	Silver Fern Ct	End	Residential/Local	AC/AC	205	32	6560	4/25/2019	MILL AND THIN OVERLAY	34	100	93
SPBRCT	10	Spring Breeze Court	Lake Breeze Pl	End	Residential/Local	AC/AC	450	36	16200	12/10/2019	MILL AND THIN OVERLAY	37	100	95
STANDR	10	Stanford Drive	Vallejo	Fitzgerald	Residential/Local	AC	634	37	23458	9/4/2018	SLURRY SEAL	45	61	57

**2019-2020 City of Simi Valley
Inventory of Applied Maintenance**

STID	SECID	Road Names	Begin Location	End Location	Functional Class	Surface Type	Length	Width	Area	Treatment Date	Treatment Name	PCI Before Treatment	PCI After Treatment	Current PCI
STANDR	20	Stanford Drive	Fitzgerald	Donner	Residential/Local	AC/AC	1230	37	45510	9/4/2018	SLURRY SEAL	45	60	57
TACARD	94	Tapo Canyon Road	End of Bridge	Guardian	Arterial	AC/AC	995	55	54725	7/22/2019	MILL AND THICK OVERLAY	35	100	92
TOBYPL	10	Toby Place	Birchfield	End	Residential/Local	AC/AC	250	29	7250	12/10/2019	SLURRY SEAL	41	59	58
TORRST	20	Torrance Street	Whitcomb	E End.	Residential/Local	AC/AC	842	37	31154	9/4/2018	SLURRY SEAL	45	60	57
TRROCT	10	Trail Rock Court	Circle Knoll	End	Residential/Local	AC/AC	255	33	8415	12/10/2019	MILL AND THIN OVERLAY	26	100	95
TWPEST	10	Twin Peaks Street	Martha Morrison	End	Residential/Local	AC	1100	33	36300	12/10/2019	SLURRY SEAL	44	60	59
VALLAV	10	Vallejo Ave.	Fitzgerald	S End.	Residential/Local	AC/AC	1025	37	37925	9/4/2018	SLURRY SEAL	46	61	58
VALLAV	20	Vallejo Ave.	Fitzgerald	Stanford	Residential/Local	AC/AC	725	37	26825	9/4/2018	SLURRY SEAL	46	61	58
VELMCT	10	Velma Court	Woodrow	End	Residential/Local	AC/AC	298	33	9834	12/10/2019	MILL AND THIN OVERLAY	39	100	95
VERDCT	10	Verda Court	Hawk	N. End	Residential/Local	AC/AC	419	36	15084	4/25/2019	SLURRY SEAL	20	50	48
WANDAV	20	Wanda Avenue	Alamo	N. End	Residential/Local	AC/AC	628	36	22608	12/10/2019	MILL AND THIN OVERLAY	41	100	95
WHSWCT	10	White Swan Court	Lake Park Dr	End	Residential/Local	AC/AC	334	32	10688	12/10/2019	MILL AND THIN OVERLAY	37	100	95
WILSDR	10	Wilson Drive	Harrington	N. End	Residential/Local	AC/AC	620	33	20460	12/10/2019	MILL AND THIN OVERLAY	21	100	95
WLOSAV	40	W Los Angeles Avenue	Quimisa	City Limits	Arterial	AC/AC	2505	50	125250	12/1/2019	MILL AND THICK OVERLAY	41	100	93
WOODAV	10	N. Woodrow Avenue	Alamo	Nicholas	Residential/Local	AC/AC	460	37	17020	12/10/2019	MILL AND THIN OVERLAY	41	100	95

C. MAINTENANCE TREATMENT DECISION TREE

This report details the rehabilitation decision branches defined for the town's treatment analysis. A treatment strategy is defined for each combination of functional class and surface type found in the Town's pavement system.

Functional Class: Functional Class

Surface: Surface Type

Condition Category: Condition categories based on PCI ranges

<u>Cat.</u>	<u>PCI - Description</u>
I	70-89 Requires Preventative Maintenance
II	50-69 Predominantly Non-Load Related Distresses
III	50-69 Predominantly Load Related Distresses
IV	24-49 Near failure
V	0-24 Requires reconstruction



Treatment Type: Treatment defined for decision branch

Treatment : Detail of the treatment type

Decision Tree

Printed: 11/04/2020

Functional Class	Surface	Condition Category	Treatment Type	Treatment	Cost/Sq Yd, except Seal Cracks in LF:	Yrs Between Crack Seals	Yrs Between Surface Seals	# of Surface Seals before Overlay	
Arterial	AC	I - Very Good	Crack Treatment	DO NOTHING	\$0.00	3			
			Surface Treatment	DO NOTHING	\$0.00		7		
			Restoration Treatment	DO NOTHING	\$0.00			2	
			II - Good, Non-Load Related		SLURRY SEAL (TYPE II) W/ BASE REPAIRS	\$5.00			
			III - Good, Load Related		THIN AC OVERLAY(1.5 INCHES)	\$23.85			
			IV - Poor		THICK AC OVERLAY(2.5 INCHES)	\$57.78			
			V - Very Poor		RECONSTRUCT STRUCTURE (AC)	\$90.00			
		AC/AC	I - Very Good	Crack Treatment	DO NOTHING	\$0.00	3		
	Surface Treatment			DO NOTHING	\$0.00		6		
	Restoration Treatment			DO NOTHING	\$0.00			2	
		II - Good, Non-Load Related		SLURRY SEAL (TYPE II)	\$5.00				
		III - Good, Load Related		THIN AC OVERLAY(1.5 INCHES)	\$23.85				
		IV - Poor		THICK AC OVERLAY(2.5 INCHES)	\$57.78				
		V - Very Poor		RECONSTRUCT STRUCTURE (AC)	\$90.00				
	AC/PCC	I - Very Good	Crack Treatment	DO NOTHING	\$0.00	99			
Surface Treatment			DO NOTHING	\$0.00					
Restoration Treatment			DO NOTHING	\$0.00			99		
			II - Good, Non-Load Related		SLURRY SEAL	\$0.00			
			III - Good, Load Related		SLURRY SEAL	\$0.00			
			IV - Poor		MILL AND THICK OVERLAY	\$0.00			
			V - Very Poor		MILL AND THICK OVERLAY	\$0.00			

 Functional Class and Surface combination not used
 Selected Treatment is not a Surface Seal

Decision Tree

Printed: 11/04/2020

Functional Class	Surface	Condition Category	Treatment Type	Treatment	Cost/Sq Yd, except Seal Cracks in LF:	Yrs Between Crack Seals	Yrs Between Surface Seals	# of Surface Seals before Overlay
Arterial	PCC	I - Very Good	Crack Treatment	DO NOTHING	\$0.00	99		
			Surface Treatment	DO NOTHING	\$0.00			
			Restoration Treatment	DO NOTHING	\$0.00			99
		II - Good, Non-Load Related		SLURRY SEAL	\$0.00			
		III - Good, Load Related		SLURRY SEAL	\$0.00			
		IV - Poor		MILL AND THICK OVERLAY	\$0.00			
	V - Very Poor		MILL AND THICK OVERLAY	\$0.00				
	ST	I - Very Good	Crack Treatment	DO NOTHING	\$0.00	99		
			Surface Treatment	DO NOTHING	\$0.00			
			Restoration Treatment	DO NOTHING	\$0.00			99
		II - Good, Non-Load Related		SLURRY SEAL	\$0.00			
		III - Good, Load Related		SLURRY SEAL	\$0.00			
IV - Poor			MILL AND THICK OVERLAY	\$0.00				
V - Very Poor		MILL AND THICK OVERLAY	\$0.00					

- Functional Class and Surface combination not used
- Selected Treatment is not a Surface Seal

Decision Tree

Printed: 11/04/2020

Functional Class	Surface	Condition Category	Treatment Type	Treatment	Cost/Sq Yd, except Seal Cracks in LF:	Yrs Between Crack Seals	Yrs Between Surface Seals	# of Surface Seals before Overlay
Collector	AC	I - Very Good	Crack Treatment	DO NOTHING	\$0.00	4		
			Surface Treatment	DO NOTHING	\$0.00		7	
			Restoration Treatment	DO NOTHING	\$0.00			3
		II - Good, Non-Load Related		SLURRY SEAL (TYPE II) W/ BASE REPAIRS	\$5.00			
		III - Good, Load Related		THIN AC OVERLAY(1.5 INCHES)	\$23.85			
		IV - Poor		THICK AC OVERLAY(2.5 INCHES)	\$57.78			
AC/AC	AC/AC	I - Very Good	Crack Treatment	DO NOTHING	\$0.00	4		
			Surface Treatment	DO NOTHING	\$0.00		7	
			Restoration Treatment	DO NOTHING	\$0.00			3
		II - Good, Non-Load Related		SLURRY SEAL (TYPE II) W/ BASE REPAIRS	\$5.00			
		III - Good, Load Related		THIN AC OVERLAY(1.5 INCHES)	\$23.85			
		IV - Poor		THICK AC OVERLAY(2.5 INCHES)	\$57.78			
AC/PCC	AC/PCC	I - Very Good	Crack Treatment	DO NOTHING	\$0.00	99		
			Surface Treatment	DO NOTHING	\$0.00			
			Restoration Treatment	DO NOTHING	\$0.00			99
		II - Good, Non-Load Related		SLURRY SEAL	\$0.00			
		III - Good, Load Related		SLURRY SEAL	\$0.00			
		IV - Poor		MILL AND THICK OVERLAY	\$0.00			
		V - Very Poor		MILL AND THICK OVERLAY	\$0.00			
		V - Very Poor		RECONSTRUCT STRUCTURE (AC)	\$80.00			
		V - Very Poor		RECONSTRUCT STRUCTURE (AC)	\$80.00			
		V - Very Poor		RECONSTRUCT STRUCTURE (AC)	\$80.00			

Functional Class and Surface combination not used
 Selected Treatment is not a Surface Seal

Decision Tree

Printed: 11/04/2020



Functional Class	Surface	Condition Category	Treatment Type	Treatment	Cost/Sq Yd, except Seal Cracks in LF:	Yrs Between Crack Seals	Yrs Between Surface Seals	# of Surface Seals before Overlay
Collector	PCC	I - Very Good	Crack Treatment	DO NOTHING	\$0.00	99		
			Surface Treatment	DO NOTHING	\$0.00			
			Restoration Treatment	DO NOTHING	\$0.00			99
		II - Good, Non-Load Related		SLURRY SEAL	\$0.00			
		III - Good, Load Related		SLURRY SEAL	\$0.00			
		IV - Poor		MILL AND THICK OVERLAY	\$0.00			
	V - Very Poor		MILL AND THICK OVERLAY	\$0.00				
	ST	I - Very Good	Crack Treatment	DO NOTHING	\$0.00	99		
			Surface Treatment	DO NOTHING	\$0.00			
			Restoration Treatment	DO NOTHING	\$0.00			99
		II - Good, Non-Load Related		SLURRY SEAL	\$0.00			
		III - Good, Load Related		SLURRY SEAL	\$0.00			
IV - Poor			MILL AND THICK OVERLAY	\$0.00				
V - Very Poor		MILL AND THICK OVERLAY	\$0.00					

- Functional Class and Surface combination not used
- Selected Treatment is not a Surface Seal

Decision Tree

Printed: 11/04/2020

Functional Class	Surface	Condition Category	Treatment Type	Treatment	Cost/Sq Yd, except Seal Cracks in LF:	Yrs Between Crack Seals	Yrs Between Surface Seals	# of Surface Seals before Overlay
Residential/Local	AC	I - Very Good	Crack Treatment	DO NOTHING	\$0.00	4		
			Surface Treatment	DO NOTHING	\$0.00		8	
			Restoration Treatment	DO NOTHING	\$0.00			3
		II - Good, Non-Load Related		SLURRY SEAL (TYPE II) W/ BASE REPAIRS	\$5.00			
			III - Good, Load Related		THIN AC OVERLAY(1.5 INCHES)	\$23.85		
			IV - Poor		THICK AC OVERLAY(2.5 INCHES)	\$57.78		
AC/AC	AC/AC	I - Very Good	Crack Treatment	DO NOTHING	\$0.00	4		
			Surface Treatment	DO NOTHING	\$0.00		8	
			Restoration Treatment	DO NOTHING	\$0.00			3
		II - Good, Non-Load Related		SLURRY SEAL (TYPE II) W/ BASE REPAIRS	\$5.00			
			III - Good, Load Related		THIN AC OVERLAY(1.5 INCHES)	\$23.85		
			IV - Poor		THICK AC OVERLAY(2.5 INCHES)	\$57.78		
AC/PCC	AC/PCC	I - Very Good	Crack Treatment	SEAL CRACKS	\$0.60	99		
			Surface Treatment	SINGLE CHIP SEAL	\$0.00			
			Restoration Treatment	MILL AND THIN OVERLAY	\$0.00			99
		II - Good, Non-Load Related		SLURRY SEAL	\$0.00			
			III - Good, Load Related		SLURRY SEAL	\$0.00		
		IV - Poor		MILL AND THIN OVERLAY	\$0.00			
			V - Very Poor		MILL AND THIN OVERLAY	\$0.00		

 Functional Class and Surface combination not used
 Selected Treatment is not a Surface Seal

Decision Tree

Printed: 11/04/2020

Functional Class	Surface	Condition Category	Treatment Type	Treatment	Cost/Sq Yd, except Seal Cracks in LF:	Yrs Between Crack Seals	Yrs Between Surface Seals	# of Surface Seals before Overlay
Residential/Local	PCC	I - Very Good	Crack Treatment	DO NOTHING	\$0.00	99		
			Surface Treatment	DO NOTHING	\$0.00			
			Restoration Treatment	DO NOTHING	\$0.00			99
		II - Good, Non-Load Related		SLURRY SEAL	\$0.00			
		III - Good, Load Related		SLURRY SEAL	\$0.00			
		IV - Poor		MILL AND THIN OVERLAY	\$0.00			
		V - Very Poor		MILL AND THIN OVERLAY	\$0.00			
	ST	I - Very Good	Crack Treatment	DO NOTHING	\$0.00	99		
			Surface Treatment	DO NOTHING	\$0.00			
			Restoration Treatment	DO NOTHING	\$0.00			99
		II - Good, Non-Load Related		SLURRY SEAL	\$0.00			
		III - Good, Load Related		SLURRY SEAL	\$0.00			
		IV - Poor		MILL AND THIN OVERLAY	\$0.00			
		V - Very Poor		MILL AND THICK OVERLAY	\$0.00			

- Functional Class and Surface combination not used
- Selected Treatment is not a Surface Seal

Decision Tree

Printed: 11/04/2020

Functional Class	Surface	Condition Category	Treatment Type	Treatment	Cost/Sq Yd, except Seal Cracks in LF:	Yrs Between Crack Seals	Yrs Between Surface Seals	# of Surface Seals before Overlay
Other	AC	I - Very Good	Crack Treatment	DO NOTHING	\$0.00	99		
			Surface Treatment	DO NOTHING	\$0.00			
			Restoration Treatment	DO NOTHING	\$0.00			99
		II - Good, Non-Load Related		SLURRY SEAL	\$0.00			
		III - Good, Load Related		SLURRY SEAL	\$0.00			
		IV - Poor		MILL AND THICK OVERLAY	\$0.00			
		V - Very Poor		MILL AND THICK OVERLAY	\$0.00			
	AC/AC	I - Very Good	Crack Treatment	DO NOTHING	\$0.00	99		
			Surface Treatment	DO NOTHING	\$0.00			
			Restoration Treatment	DO NOTHING	\$0.00			99
		II - Good, Non-Load Related		SLURRY SEAL	\$0.00			
		III - Good, Load Related		SLURRY SEAL	\$0.00			
		IV - Poor		MILL AND THICK OVERLAY	\$0.00			
		V - Very Poor		MILL AND THICK OVERLAY	\$0.00			
	AC/PCC	I - Very Good	Crack Treatment	DO NOTHING	\$0.00	99		
Surface Treatment			DO NOTHING	\$0.00				
Restoration Treatment			DO NOTHING	\$0.00			99	
II - Good, Non-Load Related			SLURRY SEAL	\$0.00				
III - Good, Load Related			SLURRY SEAL	\$0.00				
IV - Poor			MILL AND THICK OVERLAY	\$0.00				
V - Very Poor			MILL AND THICK OVERLAY	\$0.00				
PCC	I - Very Good	Crack Treatment	DO NOTHING	\$0.00	99			
		Surface Treatment	DO NOTHING	\$0.00				
		Restoration Treatment	DO NOTHING	\$0.00			99	
	II - Good, Non-Load Related		SLURRY SEAL	\$0.00				
	III - Good, Load Related		SLURRY SEAL	\$0.00				
	IV - Poor		MILL AND THICK OVERLAY	\$0.00				
	V - Very Poor		MILL AND THICK OVERLAY	\$0.00				

Functional Class and Surface combination not used
 Selected Treatment is not a Surface Seal

Decision Tree

Printed: 11/04/2020

Functional Class	Surface	Condition Category	Treatment Type	Treatment	Cost/Sq Yd, except Seal Cracks in LF:	Yrs Between Crack Seals	Yrs Between Surface Seals	# of Surface Seals before Overlay
Other	ST	I - Very Good	Crack Treatment	DO NOTHING	\$0.00	99		
			Surface Treatment	DO NOTHING	\$0.00			
			Restoration Treatment	DO NOTHING	\$0.00			99
		II - Good, Non-Load Related		SLURRY SEAL	\$0.00			
		III - Good, Load Related		SLURRY SEAL	\$0.00			
		IV - Poor		MILL AND THICK OVERLAY	\$0.00			
		V - Very Poor		MILL AND THICK OVERLAY	\$0.00			

- Functional Class and Surface combination not used
- Selected Treatment is not a Surface Seal